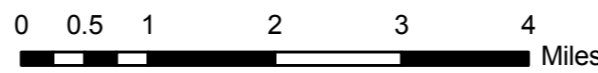
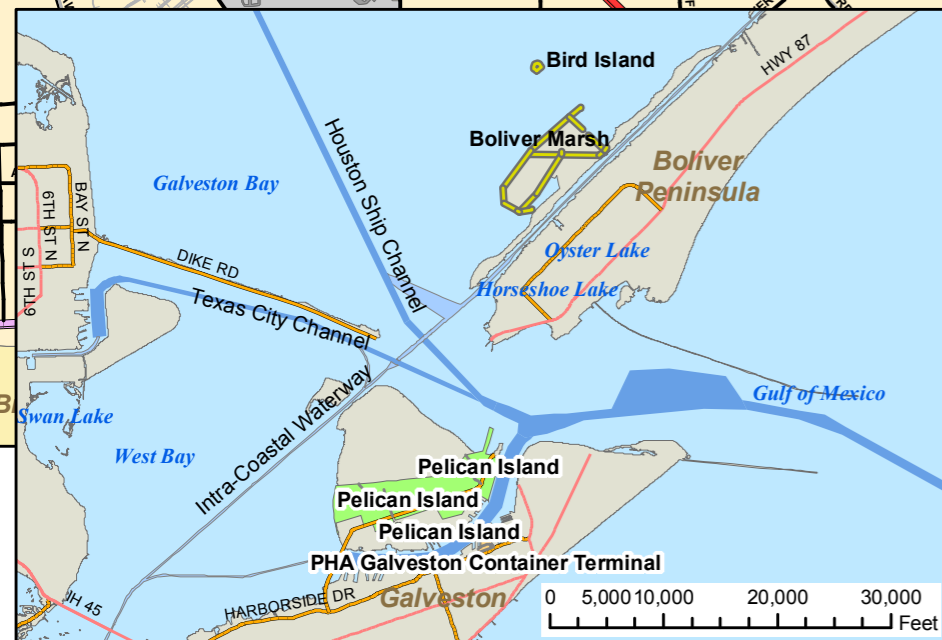
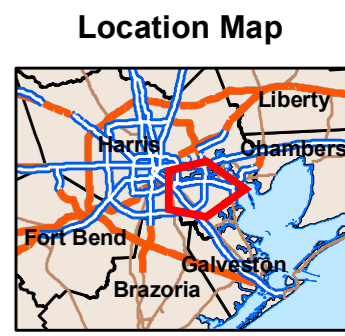



- Legend**
- Port of Houston Authority Property
  - Dredged Material Placement Areas
  - PHA Railroad ROW
  - PHA Galveston Container Terminal
  - Offshore Dredge Material Levee
- Railroad**
- PHA
  - PTRA
  - Other
- Waterway**
- Ship Channel
  - Shallow Channels and IntraCoastal
- Street Type**
- Freeway
  - Tollway
  - Major
  - Tunnel



This map was compiled from various sources and efforts have been taken to ensure accuracy. The Port of Houston Authority assumes no liability for errors or omissions contained in this map.

Revision Date: January 16, 2006  
 Projection Information:  
 Name: NAD 1983 StatePlane Texas South Central FIPS 4204 Feet  
 Projection: Lambert Conformal Conic  
 Datum: North American 1983  
 False Easting: 1968500  
 False Northing: 1312333.3333333  
 Central Meridian: -99  
 Standard Parallel 1: 28.3633333333333  
 Standard Parallel 2: 30.2833333333333  
 Latitude Of Origin: 27.8333333333333  
 File: Port Properties (B-size).mxd  
 Streets data from STAR\* Map®

**Port of Houston Authority  
Map of Properties**