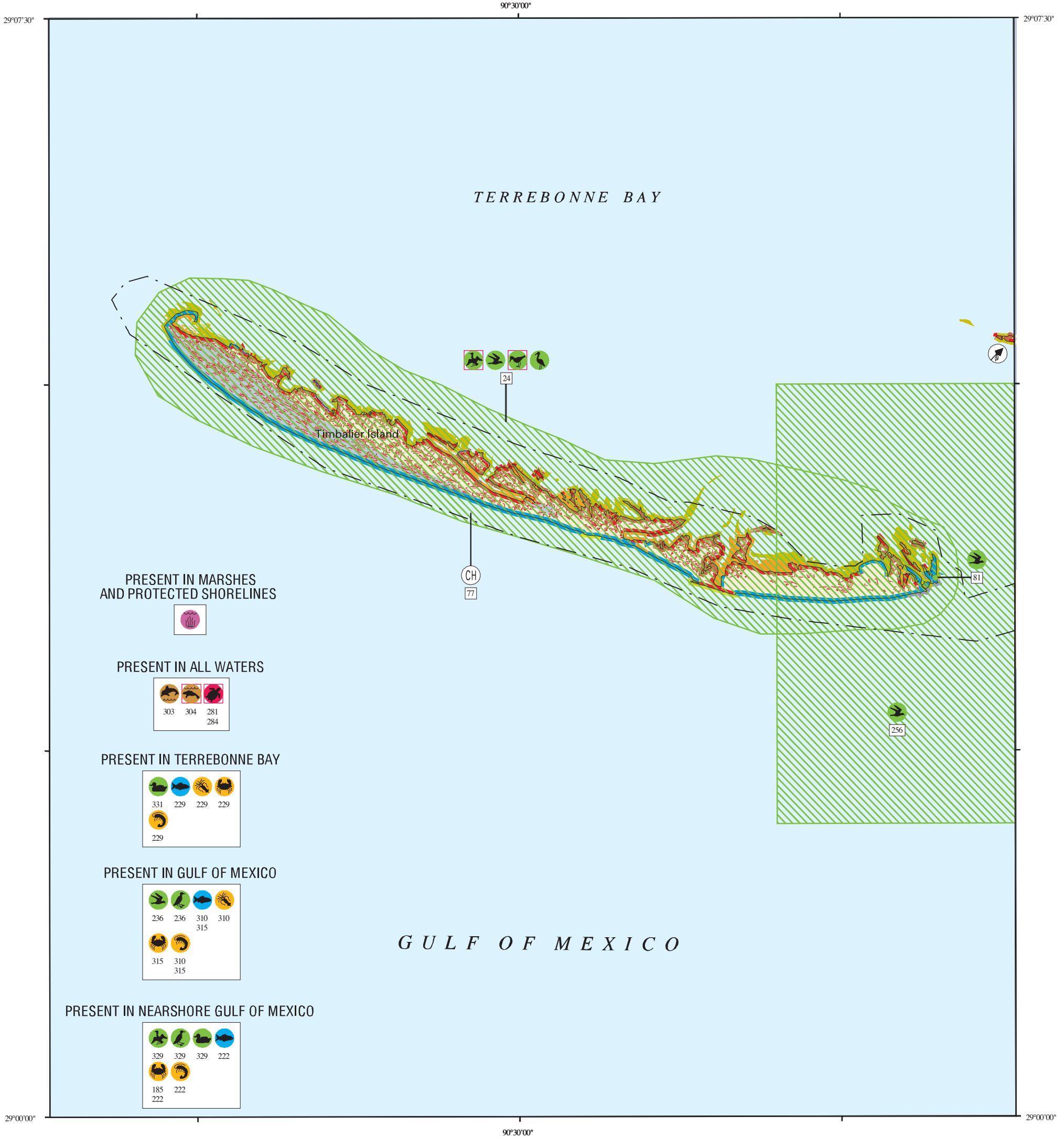


ENVIRONMENTAL SENSITIVITY INDEX MAP

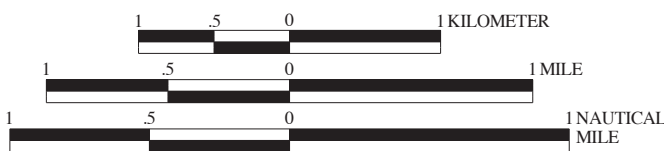


SHORELINE HABITATS (ESI)

- 1B EXPOSED, SOLID MAN-MADE STRUCTURES
- 2A EXPOSED WAVE-CUT PLATFORMS IN CLAY OR MUD
- 2B EXPOSED SCARPS AND STEEP SLOPES IN CLAY OR MUD
- 3A FINE- TO MEDIUM-GRAINED SAND BEACHES
- 3B SCARPS AND STEEP SLOPES IN SAND
- 4 COARSE-GRAINED SAND BEACHES
- 5 MIXED SAND AND GRAVEL (SHELL) BEACHES
- 6A GRAVEL BEACHES
- 6B RIPRAP
- 7 EXPOSED TIDAL FLATS
- 8A SHELTERED SCARPS IN CLAY OR MUD
- 8B SHELTERED, SOLID MAN-MADE STRUCTURES
- 8C SHELTERED RIPRAP
- 8E PEAT
- 9A SHELTERED TIDAL FLATS
- 9B VEGETATED LOW BANKS
- 10A SALT-AND BRACKISH-WATER MARSHES
- 10B FRESHWATER MARSHES
- 10C SWAMPS
- 10D SCRUB-SHRUB WETLANDS, INCLUDING BLACK MANGROVES

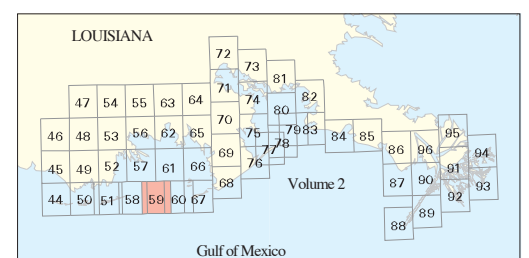
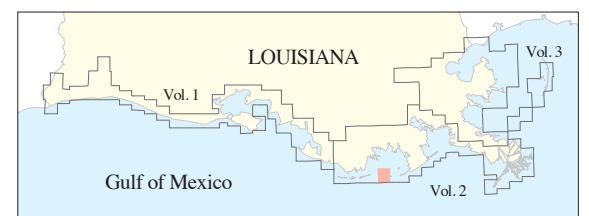


SCALE 1:50000



Not For Navigation
Published: December 2013

Published at Seattle, Washington
National Oceanic and Atmospheric Administration
National Ocean Service
Office of Response and Restoration
Emergency Response Division



Louisiana: ESIMAP 59 (cont.)

BIOLOGICAL RESOURCES: (cont.)

FISH: (cont.)

RAR#	Species	S F Conc.	J	F	M	A	M	J	J	A	S	O	N	D	Spawning	Eggs	Larvae	Juveniles	Adults
310	Red drum	ABUNDANT	X	X	X	X	X	X	X	X	X	X	X	X	AUG-OCT	AUG-NOV	SEP-NOV	JAN-DEC	JAN-DEC
	Scalloped hammerhead		X	X	X	X	X	X	X	X	X	X	X	-	-	MAR-OCT	JAN-DEC	JAN-DEC	
	Sheepshead		X	X	X	X	X	X	X	X	X	X	X	JAN-APR	JAN-APR	JAN-MAY	-	DEC-MAR	
	Shortfin mako		X	X	X	X	X	X	X	X	X	X	X	-	-	-	-	-	
	Southern flounder		X	X	X	X	X	X	X	X	X	X	X	SEP-FEB	SEP-FEB	SEP-APR	-	JAN-DEC	
	Spanish mackerel		X	X	X	X	X	X	X	X	X	X	X	APR-OCT	APR-OCT	APR-OCT	MAR-OCT	MAR-OCT	
	Spinner shark		X	X	X	X	X	X	X	X	X	X	X	-	-	-	JAN-DEC	-	
	Tarpon						X	X	X	X	X	X		-	-	JUN-AUG	MAY-NOV	MAY-NOV	
	White trout		X	X	X	X	X	X	X	X	X	X	X	MAR-OCT	MAR-OCT	MAR-OCT	JAN-DEC	JAN-DEC	
315	Gafftopsail catfish	ABUNDANT					X	X	X	X	X	X		-	-	-	-	-	
	Gulf menhaden	ABUNDANT	X	X	X	X	X	X	X	X	X	X	X	OCT-APR	OCT-APR	OCT-APR	-	OCT-APR	
	Kingfishes		X	X	X	X	X	X	X	X	X	X	X	APR-AUG	-	-	-	-	
	Red snapper		X	X	X	X	X	X	X	X	X	X	X	MAR-NOV	MAR-NOV	MAR-NOV	JAN-DEC	JAN-DEC	
	Spotted seatrout	ABUNDANT					X	X	X	X	X	X		APR-SEP	APR-SEP	-	-	APR-NOV	
	Striped mullet		X	X	X	X	X	X	X	X	X	X	X	-	-	-	JAN-DEC	-	

INVERTEBRATE:

RAR#	Species	S F Conc.	J	F	M	A	M	J	J	A	S	O	N	D	Spawning	Eggs	Larvae	Juveniles	Adults
185	Blue crab	HIGH SPAWNING CONC						X	X						JUN-AUG	-	-	-	-
222	Atlantic seabob shrimp	ABUNDANT	X	X	X	X	X	X	X	X	X	X	X	X	-	-	-	-	-
	Blue crab	ABUNDANT	X	X	X	X				X	X	X	X		-	-	SEP-MAY	SEP-MAY	SEP-MAY
	Grass shrimp	COMMON	X	X	X	X	X	X	X	X	X	X	X	X	-	-	-	-	-
	White shrimp	ABUNDANT	X	X	X	X	X	X	X	X	X	X	X	X	MAY-NOV	-	-	-	JAN-DEC
229	Atlantic seabob shrimp	COMMON						X	X						-	-	-	-	-
	Blue crab	HIGHLY ABUNDANT	X	X	X	X	X	X	X	X	X	X	X	X	APR-NOV	APR-NOV	APR-NOV	JAN-DEC	JAN-DEC
	Brown shrimp	HIGHLY ABUNDANT	X	X	X	X	X	X	X	X	X	X	X	X	-	-	FEB-NOV	JAN-DEC	-
	Fiddler crab	PRESENT	X	X	X	X	X	X	X	X	X	X	X	X	JUN-AUG	-	-	-	-
	Grass shrimp	ABUNDANT	X	X	X	X	X	X	X	X	X	X	X	X	-	-	-	-	-
	Squid	ABUNDANT	X	X	X	X	X	X	X	X	X	X	X	X	MAR-NOV	MAR-NOV	MAR-NOV	JAN-DEC	JAN-DEC
	Stone crab	PRESENT	X	X	X	X	X	X	X	X	X	X	X	X	-	-	-	JAN-DEC	JAN-DEC
	White shrimp	ABUNDANT	X	X	X	X	X	X	X	X	X	X	X	X	-	-	MAY-NOV	JAN-DEC	-
310	Brown shrimp	ABUNDANT	X	X	X	X	X	X	X	X	X	X	X	X	-	-	FEB-APR	-	JAN-DEC
	Squid	ABUNDANT	X	X	X	X	X	X	X	X	X	X	X	X	MAR-NOV	MAR-NOV	MAR-NOV	JAN-DEC	JAN-DEC
315	Atlantic seabob shrimp	ABUNDANT	X	X	X	X	X	X	X	X	X	X	X	X	-	-	-	-	-
	Blue crab	ABUNDANT					X	X	X	X	X	X	X		APR-NOV	-	MAR-NOV	MAR-OCT	MAR-OCT
	White shrimp	ABUNDANT	X	X	X	X	X	X	X	X	X	X	X	X	MAY-NOV	-	-	-	JAN-DEC

MARINE MAMMAL:

RAR#	Species	S F Conc.	J	F	M	A	M	J	J	A	S	O	N	D	Mating	Calving	Pupping	Molting
303	Bottlenose dolphin	VERY ABUNDANT	X	X	X	X	X	X	X	X	X	X	X	X	-	-	-	-
304	West Indian manatee	E E RARE TO UNCOMMON	X	X	X	X	X	X	X	X	X	X	X	X	-	-	-	-

REPTILE:

RAR#	Species	S F Conc.	J	F	M	A	M	J	J	A	S	O	N	D	Nesting	Hatching	Internesting	Juveniles	Adults
281	Kemp's ridley sea turtle	E E ABUNDANT	X	X	X	X	X	X	X	X	X	X	X	X	-	-	-	JAN-DEC	JAN-DEC
284	Green sea turtle	T T OCCASIONAL					X	X	X	X	X	X	X		-	-	-	MAR-NOV	MAR-NOV
	Hawksbill sea turtle	E E VERY RARE					X	X	X	X	X	X	X		-	-	-	MAR-OCT	-
	Leatherback sea turtle	E E RARE	X	X	X	X	X	X	X	X	X	X	X	X	-	-	-	JAN-DEC	JAN-DEC
	Loggerhead sea turtle	T T COMMON					X	X	X	X	X	X	X		-	-	-	MAR-NOV	MAR-NOV

HUMAN USE RESOURCES:

CRITICAL HABITAT:

HUN#	Name	Contact	Phone
77	PIPING PLOVER CRITICAL HABITAT	USFWS	

Biological information shown on the maps represents known concentration areas or occurrences, but does not necessarily represent the full distribution or range of each species. The LDWF-LNHP provided information for some of the federally and state listed species and species of conservation concern for display in the ESI atlas and accompanying digital data in 2013. The available LNHP data sets are to be used for oil spill response and spill response planning only. These data represent existing information known to the LNHP at the time of the request and should never be substituted for consultation with the LNHP. The more spatially generalized 2011 polygonal waterbird colony data was provided by LNHP and the more spatially specific 2006 point waterbird colony data was provided by BTNEP. The display of these two data sets does not imply that EITHER or BOTH sets of polygons and/or points (especially if counts are aggregated) reflect current nest locations OR counts, but rather are to be used as a guide for what species could be present.