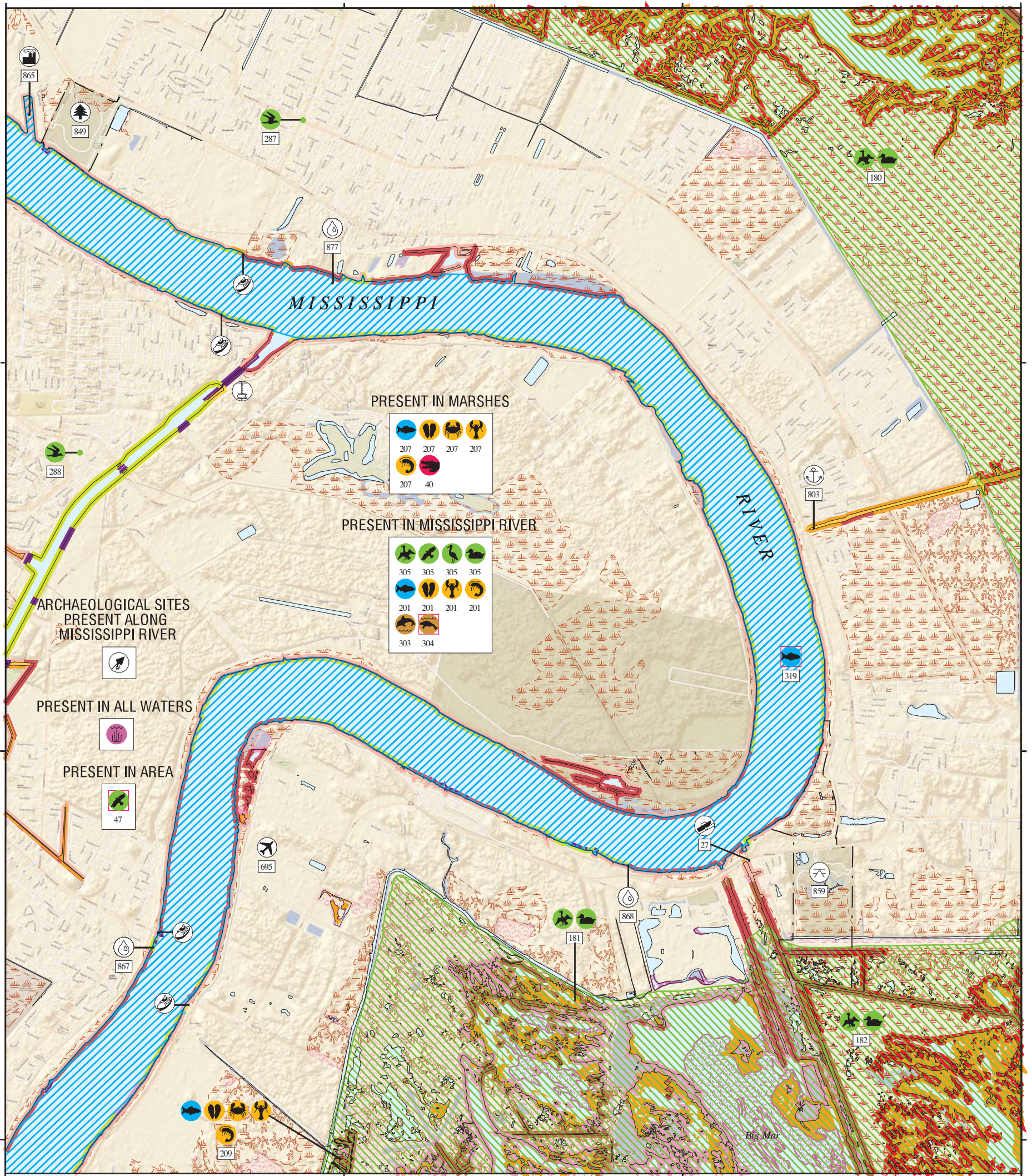


ENVIRONMENTAL SENSITIVITY INDEX MAP

89°52'30"



29°52'30"

29°52'30"

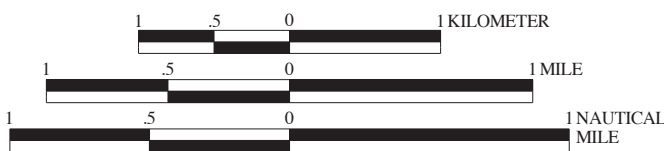
89°52'30"

SHORELINE HABITATS (ESI)

- 1B EXPOSED, SOLID MAN-MADE STRUCTURES
- 2A EXPOSED WAVE-CUT PLATFORMS IN CLAY OR MUD
- 2B EXPOSED SCARPS AND STEEP SLOPES IN CLAY OR MUD
- 3A FINE- TO MEDIUM-GRAINED SAND BEACHES
- 3B SCARPS AND STEEP SLOPES IN SAND
- 4 COARSE-GRAINED SAND BEACHES
- 5 MIXED SAND AND GRAVEL (SHELL) BEACHES
- 6A GRAVEL BEACHES
- 6B RIPRAP
- 7 EXPOSED TIDAL FLATS
- 8A SHELTERED SCARPS IN CLAY OR MUD
- 8B SHELTERED, SOLID MAN-MADE STRUCTURES
- 8C SHELTERED RIPRAP
- 8E PEAT
- 9A SHELTERED TIDAL FLATS
- 9B VEGETATED LOW BANKS
- 10A SALT- AND BRACKISH-WATER MARSHES
- 10B FRESHWATER MARSHES
- 10C SWAMPS
- 10D SCRUB-SHRUB WETLANDS, INCLUDING BLACK MANGROVES

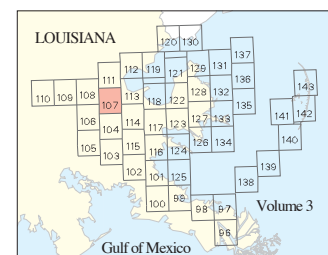


SCALE 1:50000



Not For Navigation
Published: December 2013

Published at Seattle, Washington
National Oceanic and Atmospheric Administration
National Ocean Service
Office of Response and Restoration
Emergency Response Division



Louisiana: ESIMAP 107 (cont.)

BIOLOGICAL RESOURCES: (cont.)

FISH: (cont.)

RAR#	Species	S F Conc.	J	F	M	A	M	J	J	A	S	O	N	D	Spawning	Eggs	Larvae	Juveniles	Adults
209	Buffalo	PRESENT	X	X	X	X	X	X	X	X	X	X	X	X	-	-	-	-	-
	Bull shark		X	X	X	X	X	X	X	X	X	X	X	-	-	MAY-SEP	MAR-OCT	-	
	Channel catfish	PRESENT	X	X	X	X	X	X	X	X	X	X	X	APR-JUL	APR-JUL	-	-	JAN-DEC	
	Crappie	PRESENT	X	X	X	X	X	X	X	X	X	X	X	FEB-MAY	FEB-MAY	FEB-JUN	JAN-DEC	JAN-DEC	
	Croakers	ABUNDANT	X	X	X	X	X	X	X	X	X	X	X	-	-	-	-	-	
	Flathead catfish	PRESENT	X	X	X	X	X	X	X	X	X	X	X	-	-	-	-	-	
	Freshwater drum	PRESENT	X	X	X	X	X	X	X	X	X	X	X	-	-	-	-	-	
	Gafftopsail catfish	ABUNDANT	X	X	X	X	X	X	X	X	X	X	X	-	-	-	-	-	
	Gulf menhaden	ABUNDANT	X	X	X	X	X	X	X	X	X	X	X	-	-	-	JAN-DEC	JAN-DEC	
	Killifish	ABUNDANT	X	X	X	X	X	X	X	X	X	X	X	APR-SEP	-	-	JAN-DEC	JAN-DEC	
	Kingfishes	ABUNDANT	X	X	X	X	X	X	X	X	X	X	X	-	-	-	-	-	
	Largemouth bass	COMMON	X	X	X	X	X	X	X	X	X	X	X	JAN-MAY	-	-	JAN-DEC	JAN-DEC	
	Longnose gar	PRESENT	X	X	X	X	X	X	X	X	X	X	X	MAR-APR	MAR-APR	MAR-APR	MAR-JUN	JAN-DEC	
	Paddlefish	PRESENT	X	X	X	X	X	X	X	X	X	X	X	-	-	-	-	-	
	Pipefish	ABUNDANT	X	X	X	X	X	X	X	X	X	X	X	-	-	-	-	-	
	Red drum	ABUNDANT	X	X	X	X	X	X	X	X	X	X	X	-	-	AUG-OCT	JAN-DEC	-	
	Shad	ABUNDANT	X	X	X	X	X	X	X	X	X	X	X	MAR-MAY	MAR-MAY	MAR-JUN	MAR-JUL	JAN-DEC	
	Sheepshead	ABUNDANT	X	X	X	X	X	X	X	X	X	X	X	-	-	-	JAN-DEC	JAN-DEC	
	Southern flounder	PRESENT	X	X	X	X	X	X	X	X	X	X	X	-	-	-	JAN-DEC	JAN-DEC	
	Spotted gar	PRESENT	X	X	X	X	X	X	X	X	X	X	X	MAR-APR	MAR-APR	MAR-APR	MAR-JUN	JAN-DEC	
	Striped mullet	ABUNDANT	X	X	X	X	X	X	X	X	X	X	X	-	-	-	JAN-DEC	JAN-DEC	
	White bass	PRESENT	X	X	X	X	X	X	X	X	X	X	X	-	-	-	-	-	
	White trout	ABUNDANT	X	X	X	X	X	X	X	X	X	X	X	-	-	-	JAN-DEC	JAN-DEC	
319	Pallid sturgeon	E E PRESENT	X	X	X	X	X	X	X	X	X	X	X	-	-	-	-	-	

INVERTEBRATE:

RAR#	Species	S F Conc.	J	F	M	A	M	J	J	A	S	O	N	D	Spawning	Eggs	Larvae	Juveniles	Adults
201	Atlantic rangia	PRESENT	X	X	X	X	X	X	X	X	X	X	X	MAR-NOV	-	MAR-NOV	JAN-DEC	JAN-DEC	
	Red swamp crawfish	PRESENT	X	X	X	X	X	X	X	X	X	X	X	MAR-MAY	JAN-DEC	JAN-DEC	JAN-DEC	JAN-DEC	
	River shrimp	ABUNDANT	X	X	X	X	X	X	X	X	X	X	X	-	-	APR-JUL	JUL-SEP	JAN-DEC	
207	Atlantic rangia	PRESENT	X	X	X	X	X	X	X	X	X	X	X	MAR-NOV	-	MAR-NOV	JAN-DEC	JAN-DEC	
	Blue crab	ABUNDANT	X	X	X	X	X	X	X	X	X	X	X	APR-NOV	APR-NOV	APR-NOV	JAN-DEC	JAN-DEC	
	Brown shrimp	COMMON	X	X	X	X	X	X	X	X	X	X	X	-	-	-	MAR-JUN	-	
	Grass shrimp	ABUNDANT	X	X	X	X	X	X	X	X	X	X	X	-	-	-	-	-	
	Red swamp crawfish	PRESENT	X	X	X	X	X	X	X	X	X	X	X	MAR-MAY	JAN-DEC	JAN-DEC	JAN-DEC	JAN-DEC	
	River shrimp	PRESENT	X	X	X	X	X	X	X	X	X	X	X	-	-	APR-JUL	JUL-SEP	JAN-DEC	
	White shrimp	ABUNDANT	X	X	X	X	X	X	X	X	X	X	X	-	-	JUN-SEP	JUN-OCT	-	
209	Atlantic rangia	PRESENT	X	X	X	X	X	X	X	X	X	X	X	MAR-NOV	-	MAR-NOV	JAN-DEC	JAN-DEC	
	Blue crab	ABUNDANT	X	X	X	X	X	X	X	X	X	X	X	APR-NOV	APR-NOV	APR-NOV	JAN-DEC	JAN-DEC	
	Brown shrimp	ABUNDANT	X	X	X	X	X	X	X	X	X	X	X	-	-	FEB-OCT	MAR-OCT	-	
	Fiddler crab	PRESENT	X	X	X	X	X	X	X	X	X	X	X	JUN-AUG	-	-	-	-	
	Grass shrimp	ABUNDANT	X	X	X	X	X	X	X	X	X	X	X	-	-	-	-	-	
	Red swamp crawfish	PRESENT	X	X	X	X	X	X	X	X	X	X	X	MAR-MAY	JAN-DEC	JAN-DEC	JAN-DEC	JAN-DEC	
	River shrimp	PRESENT	X	X	X	X	X	X	X	X	X	X	X	-	-	APR-JUL	JUL-SEP	JAN-DEC	
	White shrimp	ABUNDANT	X	X	X	X	X	X	X	X	X	X	X	-	-	MAY-NOV	MAR-NOV	-	

MARINE MAMMAL:

RAR#	Species	S F Conc.	J	F	M	A	M	J	J	A	S	O	N	D	Mating	Calving	Pupping	Molting
303	Bottlenose dolphin	VERY ABUNDANT	X	X	X	X	X	X	X	X	X	X	X	-	-	-	-	
304	West Indian manatee	E E RARE TO UNCOMMON	X	X	X	X	X	X	X	X	X	X	X	-	-	-	-	

REPTILE:

RAR#	Species	S F Conc.	J	F	M	A	M	J	J	A	S	O	N	D	Nesting	Hatching	Internesting	Juveniles	Adults
40	American alligator	<75 AC/NEST	X	X	X	X	X	X	X	X	X	X	X	MAY-JUL	JUL-SEP	-	-	JAN-DEC	JAN-DEC

HUMAN USE RESOURCES:

BOAT RAMP:

HUN#	Name	Contact	Phone
27	DEAN'S FREE BOAT LAUNCH		

HELIPORT:

HUN#	Name	Contact	Phone
695	AMAX METALS RECOVERY INC		

MARINA:

HUN#	Name	Contact	Phone
803	DE POPE'S BOAT LAUNCH	LIONEL ALPHARSO	504/682-7744

NATIONAL PARK:

HUN#	Name	Contact	Phone
849	JEAN LAFITTE NTL HISTORIC PK & PRESERVE	NATIONAL PARK SERVICE	

PARK:

HUN#	Name	Contact	Phone
859	ST BERNARD STATE PARK	LA DEPT CULTURE RECREATION AND TOURISM	

PORT:

HUN#	Name	Contact	Phone
865	PORT OF ST. BERNARD		

WATER INTAKE:

HUN#	Name	Contact	Phone
867	BELLE CHASSE WATER DISTRICT		
868	DALCOUR WATERWORKS DIST		
877	ST BERNARD PARISH WATERWORKS		

Biological information shown on the maps represents known concentration areas or occurrences, but does not necessarily represent the full distribution or range of each species. The LDWF-LNHP provided information for some of the federally and state listed species and species of conservation concern for display in the ESI atlas and accompanying digital data in 2013. The available LNHP data sets are to be used for oil spill response and spill response planning only. These data represent existing information known to the LNHP at the time of the request and should never be substituted for consultation with the LNHP. The more spatially generalized 2011 polygonal waterbird colony data was provided by LNHP and the more spatially specific 2006 point waterbird colony data was provided by BTNEP. The display of these two data sets does not imply that EITHER or BOTH sets of polygons and/or points (especially if counts are aggregated) reflect current nest locations OR counts, but rather are to be used as a guide for what species could be present.