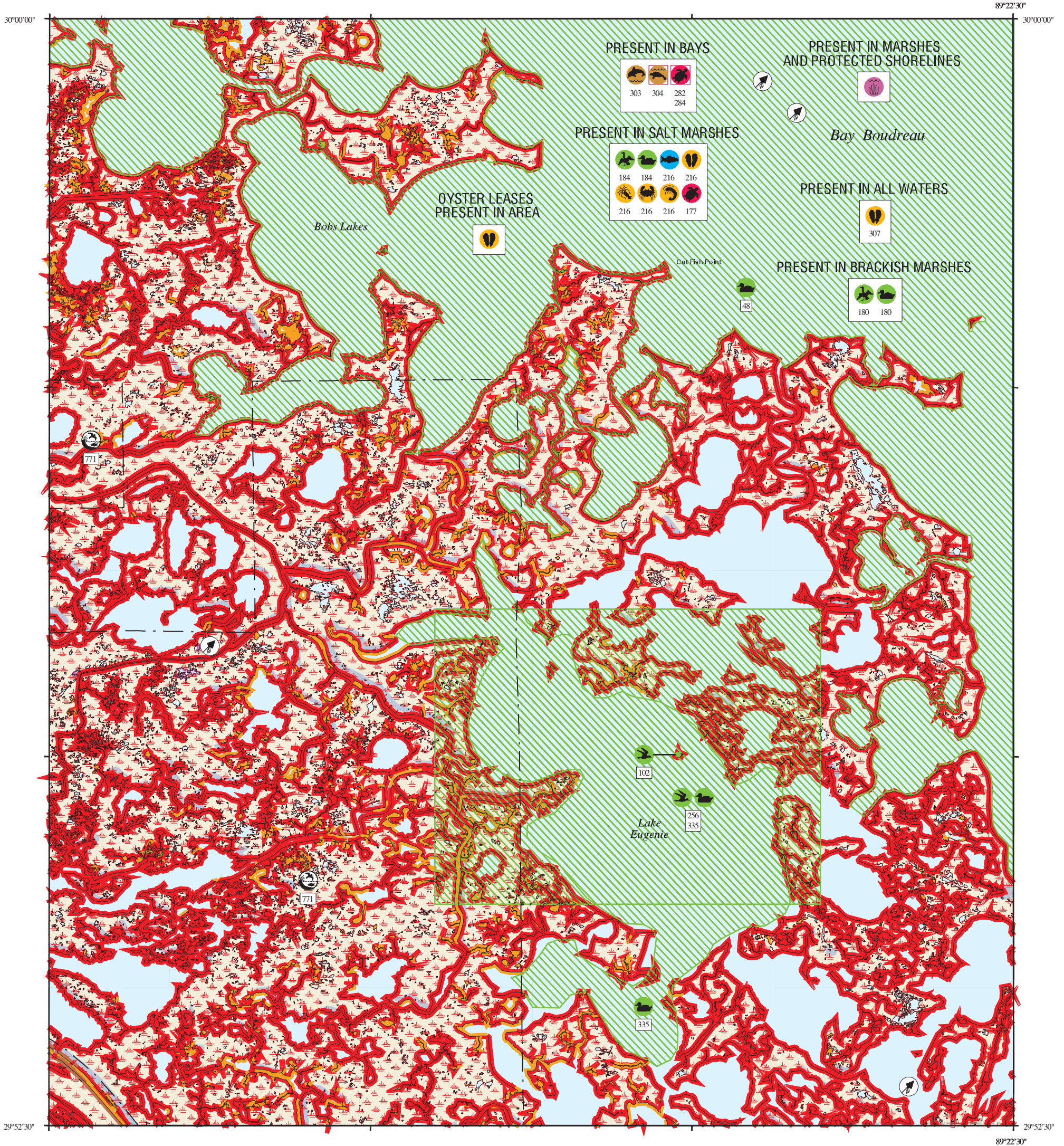


ENVIRONMENTAL SENSITIVITY INDEX MAP

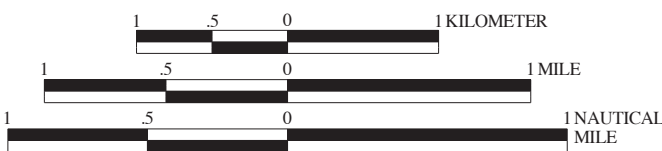


SHORELINE HABITATS (ESI)

- 1B EXPOSED, SOLID MAN-MADE STRUCTURES
- 2A EXPOSED WAVE-CUT PLATFORMS IN CLAY OR MUD
- 2B EXPOSED SCARPS AND STEEP SLOPES IN CLAY OR MUD
- 3A FINE- TO MEDIUM-GRAINED SAND BEACHES
- 3B SCARPS AND STEEP SLOPES IN SAND
- 4 COARSE-GRAINED SAND BEACHES
- 5 MIXED SAND AND GRAVEL (SHELL) BEACHES
- 6A GRAVEL BEACHES
- 6B RIPRAP
- 7 EXPOSED TIDAL FLATS
- 8A SHELTERED SCARPS IN CLAY OR MUD
- 8B SHELTERED, SOLID MAN-MADE STRUCTURES
- 8C SHELTERED RIPRAP
- 8E PEAT
- 9A SHELTERED TIDAL FLATS
- 9B VEGETATED LOW BANKS
- 10A SALT- AND BRACKISH-WATER MARSHES
- 10B FRESHWATER MARSHES
- 10C SWAMPS
- 10D SCRUB-SHRUB WETLANDS, INCLUDING BLACK MANGROVES

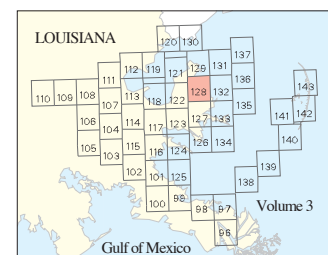


SCALE 1:50000



Not For Navigation
Published: December 2013

Published at Seattle, Washington
National Oceanic and Atmospheric Administration
National Ocean Service
Office of Response and Restoration
Emergency Response Division



Louisiana: ESIMAP 128

BIOLOGICAL RESOURCES:

BIRD:

Table listing bird species (RAR#, Species, S F Conc.) with monthly occurrence data (J F M A M J J A S O N D) and seasonal activities (Nesting, Migrating, Molting).

FISH:

Table listing fish species (RAR#, Species, S F Conc.) with monthly occurrence data (J F M A M J J A S O N D) and seasonal activities (Spawning, Eggs, Larvae, Juveniles, Adults).

INVERTEBRATE:

Table listing invertebrate species (RAR#, Species, S F Conc.) with monthly occurrence data (J F M A M J J A S O N D) and seasonal activities (Spawning, Eggs, Larvae, Juveniles, Adults).

MARINE MAMMAL:

Table listing marine mammal species (RAR#, Species, S F Conc.) with monthly occurrence data (J F M A M J J A S O N D) and seasonal activities (Mating, Calving, Pupping, Molting).

REPTILE:

Table listing reptile species (RAR#, Species, S F Conc.) with monthly occurrence data (J F M A M J J A S O N D) and seasonal activities (Nesting, Hatching, Internesting, Juveniles, Adults).

HUMAN USE RESOURCES:

MANAGEMENT AREA:

Table listing management areas (HUN#, Name, Contact, Phone).

Biological information shown on the maps represents known concentration areas or occurrences, but does not necessarily represent the full distribution or range of each species. The LDWF-LNHP provided information for some of the federally and state listed species and species of conservation concern for display in the ESI atlas and accompanying digital data in 2013.