

# Geographic Response Plan Cameron Parish



U. S. Coast Guard

Marine Safety Unit Lake Charles

127 W. Broad St., Suite 200,

Lake Charles, LA 70601

# **SETX and SWLA Area Contingency Plan**

## **Geographic Response Plan – Cameron Parish**

**This page is intentionally left blank**

# SETX and SWLA Area Contingency Plan

## Geographic Response Plan – Cameron Parish

### Cameron Parish Geographic Response Plan

#### Signature Page

---

Randal Ogrydziak  
Captain, US Coast Guard  
Commander, MSU Port Arthur  
Federal On-Scene Coordinator

---

Marty J. Chabert  
Louisiana Oil Spill Coordinator

---

Curtis Fountain  
Cameron Parish Police Jury President

# **SETX and SWLA Area Contingency Plan**

## **Geographic Response Plan – Cameron Parish**

**This page is intentionally left blank**

**SETX and SWLA Area Contingency Plan**

**Geographic Response Plan – Cameron Parish**

**Record of Changes**

Date	Change Number	Summary of Changes	Initials of person making changes

# **SETX and SWLA Area Contingency Plan**

## **Geographic Response Plan – Cameron Parish**

**This page is intentionally left blank**

## SETX and SWLA Area Contingency Plan

### Geographic Response Plan – Cameron Parish

# Cameron Parish Geographic Response Plan

---

## 1. Introduction

This Geographic Response Plan (GRP) is an annex to the South East Texas and South West Louisiana ACP (SETX and SWLA ACP) and a key element of both facility and vessel contingency plans. This GRP has two main functions:

- From a planning perspective, the GRP provides a description of sensitive biological, cultural, and economic resources that must be addressed to be in compliance with:
  - The National Oil and Hazardous Substance Pollution Contingency Plan (NCP, 40 CFR Part 300.210(3)(i)). Area Contingency Plans are required to describe areas of special economic and environmental importance that could be impacted during an oil spill.
  - The National Historic Preservation Act of 1966 contains applicable, relevant and appropriate requirements. The GRPs also address sensitive historic and prehistoric resources.
- From an operational perspective, the GRP guides responders in the first 24-48 hours of an oil spill by:
  - Providing a prioritized list of tactical response strategies to be implemented during the early hours of an oil spill (usually before the formation of the Unified Command);
  - Providing detailed information for booming strategies that could be utilized to minimize impacts to predetermined sensitive resources.

Once the Unified Command is formed, additional operational strategies and tactics will be relayed to the field in the form of the ICS-204 work assignment sheets.

Because the GRP is the primary tool used during an initial phase of the response and fairly broad in their scope, they are not intended to minimize impacts to all possible sensitive areas that could be affected by an oil spill. Likewise, the GRPs are not intended to be an exhaustive list of all the tactical strategies that could, or should, be implemented during a spill.

# SETX and SWLA Area Contingency Plan

## Geographic Response Plan – Cameron Parish

### 1.1 Scope

This Geographic Response Plan (GRP) is intended to help the first responders of an oil discharge or hazardous substance release avoiding the initial confusion that generally accompanies any incident. This document serves as the federal and state on-scene-coordinators “orders” during an incident in the area covered by this GRP (see Section 2 for area covered). As such it has been approved by the U.S. Coast Guard MSU Port Arthur, the Louisiana Oil Spill Coordinator’s Office, and Cameron Parish. Changes to this document are expected as testing is conducted through drills, site visits, and actual use in an incident. To submit comments, corrections, or suggestions please refer to Appendix B.

The scope of this GRP is to identify sensitive sites to be considered for protection in the first 24 to 48 hours of an incident and the generic response strategy for this site considering unique characteristics, noted hydrology and climatic considerations. This index is not all encompassing as sites not identified in this index may need to be evaluated for protection as an incident progresses.

GRPs only address protection of sensitive public resources. It is the responsibility of private resource owners and/or potentially liable parties to address protection of private resources (such as commercial marina and private water intakes).



# SETX and SWLA Area Contingency Plan

## Geographic Response Plan – Cameron Parish

### 1.2 Development

This Index has been developed for the Coastal Zone, as defined in the National Contingency Plan (40 CFR Part 300) for Cameron Parish. It is prepared through the efforts and cooperation of Louisiana State Trustee Agencies, Parish Representatives, and Federal Trustee Agencies, other federal and state agencies, response organizations, and local emergency responders.

This Index was developed through workshops involving federal, state, and local stakeholders. Workshop participants identified resources which require protection and developed operational strategies.

Following the workshops, the data gathered was processed and reproduced in the form of maps and matrices which appear in Chapter 3. The maps were generated using ArcGIS, and the tables were created using Microsoft Access.

The first goal of a GRP is to identify resources needing protection; response resources needed; tribal and local response community contacts; and local conditions that may affect response strategies.

Secondly, response strategies were developed based on the sensitive resources noted hydrology and climatic considerations. Individual response strategies identify the appropriate boom implementation.

Draft maps and matrices were sent out for review and consideration of strategy viability. Verification at local, state, and federal levels was conducted and changes proposed by the participants were included in a semi-final draft, which was offered for final review.

Finally, the final GRP was compiled along with site description, reference maps, and information to support logistical needs.

# SETX and SWLA Area Contingency Plan

## Geographic Response Plan – Cameron Parish

### 1.3 Guiding Principles of the GRP

Safety and health of the responders always takes precedence over the protection of sensitive environmental resources.

Source control and containment are always a **HIGHER** priority over GRP strategy deployments.

The protection strategies in the GRPs have been designed for the use with persistent oils and may not be suitable for other petroleum or hazardous substances.

Environmental conditions (winds, currents, and tides), together with the physical limitations of existing spill response technology, may preclude the effective protection of some areas.

Once a coordinated response has been established during an oil spill incident, booming strategy selection and prioritization are refined and supplemented based on real-time assessments. The UC has the authority to supersede the strategies proposed in the GRPs.

Response personnel may find it necessary to deviate from the exact details provided for deploying a particular strategy. An onsite evaluation of actual conditions is often needed to determine whether a strategy is safe to deploy, whether it will be effective under existing environmental conditions, or effective for the particular type of oil involved. Therefore, field personnel should use their best judgment to modify existing strategies based on real-time conditions and notify command accordingly. Field personnel are also encouraged to notify the command post regarding opportunities for deployment additional strategies that might be used to take advantage of incident-specific conditions.

***The GRPs Include the Following Types of Response Strategies***  
***Collection Booming with On-Water Recovery:*** Deploying various types of boom to collect oil for mechanical removal using sorbent materials, vacuum trucks, or near shore skimming devices;

***Exclusion Booming:*** Deploying various types of boom to reduce oiling in sensitive areas;

***Deflection Booming:*** Deploying various types of boom to divert oil away from a sensitive area and/or divert oil toward a collection point.

#### **GRPs Do Not Include**

***In-Situ Burning:*** Burning oil on the water; usually requires containment by fire-resistant boom. Chapter 9000, Appendix C for additional NOAC policy on in-situ

## SETX and SWLA Area Contingency Plan

### Geographic Response Plan – Cameron Parish burning use;

***Dispersants:*** Applying chemical agents, usually by aircraft, to aid in breaking up surface slicks and dispersing oil within the water column. See Chapter 9000, Appendix D for NOAC policy on dispersant use;

***Shoreline Cleanup:*** Physical removal or chemical treatment of stranded oil. See Chapter 9000, Appendix G for the NOAA Shoreline Countermeasure Manual for Tropical Coastal Environments and Appendix F Oil Spill Best Management Practices for guidance on shoreline cleanup;

***Open-Water Mechanical Recovery:*** Physical removal of oil using boats and/or vessels specifically outfitted with collection and separation equipment.

***No Action:*** Appropriate when weather, sea, or other conditions make deployments unsafe and/or infeasible and when response actions or site access will cause further environmental damage (e.g., wetlands).

# SETX and SWLA Area Contingency Plan

## Geographic Response Plan – Cameron Parish

### 1.4 Sensitive Resources Addressed by GRPs

The NCP, 40 CFR Part 300.120(3)(i) requires that Area Committees identify and prioritize sensitive areas requiring protection. In the SETX and SWLA ACP, sensitive areas are broken into three main categories described below.

#### *Environmentally Sensitive Resources*

Key natural resource areas are identified using a wide range of data provided by resource trustees, tribes, plan holders, spill response organizations, contingency plan holders, and other interested stakeholders during the process of GRP development and review. The Environmental Sensitivity Index (ESI) maps developed by NOAA are one example of the type of natural resource information available (<http://response.restoration.noaa.gov>). When appropriate, tactical response strategies are designed for implementation during the early hours of an oil spill to reduce impacts to those areas, and trajectory models or other assessment techniques are used to establish initial response priorities.

#### *Historically or Culturally Sensitive Resources*

Information on sensitive historic and cultural sites is coordinated through contact with the various tribal governments, State Historic Preservation Office (SHPO), and the United States Department of the Interior may assist as needed. Due to the sensitive nature of this information, the specifics regarding the location and nature of such sites are not included in the GRP documents. However, in order to ensure that tactical response strategies do not inadvertently harm historical and culturally sensitive sites, historic preservation specialists are consulted to review the GRP documents prior to finalization. The Louisiana SHPO can be contacted at:

Physical Address: State Historic Preservation Office  
Division of Archaeology Capital  
Annex Building 1051 North  
Third Street  
Baton Rouge, Louisiana 70804

Mailing Address: P.O. Box 44247  
Baton Rouge LA, 70804

Phone: (225) 342-8160 (general office)  
(225) 219-4598 (Division of Archaeology office)

Fax: (225) 342-4480

#### *Socio-Economically Sensitive Resources*

Economically sensitive areas are facilities or locations that rely on a body of water to be economically viable and that could be severely impacted by an oil spill. Economically sensitive areas are broken down into three separate categories: Critical infrastructure, water dependent commercial and recreational areas. Information on economic resources will be gathered for inclusion as an appendix to the GRPs.

# SETX and SWLA Area Contingency Plan

## Geographic Response Plan – Cameron Parish

### 1.5 Evaluation Criteria for GRPs

Specific strategies for response to spills in the sensitive areas are detailed in the GRPs. Below is a list of some of the biological, cultural, and booming criteria used to determine whether it is appropriate to develop and maintain GRP strategies at specific locations. These criteria are not intended to be exhaustive, or ranked in order of priority, they are meant to help frame the evaluation of GRP strategies.

#### *Key Criteria for Biological Sites, Species, and Habitats of Concern*

- *Temporal considerations-*
  - What is the expected recovery time for habitats of fish and wildlife resources?
  - What is the residence time of the oil?
  
- *Substrate-*
  - What is the exposure risk? What is the likelihood that a habitat or species will be exposed to direct contact with surface oil or to dispersed/dissolved oil in the water column?
  - Given the substrate, is clean-up feasible?
  
- *Habitat quantity, quality, and pattern-*
  - Is the impacted habitat considered scarce at local, regional, or statewide scales?
  - Is the size of the impacted habitat significant compared to other sites in the region?
  - Is the species diversity or endemism high? Is this true year-round or is it seasonal?
  - Is abundance of fish and/or wildlife high? Is this true year-round or is it seasonal?
  - What life stages of organisms are present?
  - Is the habitat important to threatened or endangered species?
  - What is the status of the habitat's integrity (i.e., is the area undeveloped or highly altered?)
  - Does the habitat have a special designation or status (i.e., Marine Protected Area, biological research area, restoration site, etc.)?
  - Are the habitat and/or its associated fish and wildlife resources especially susceptible to injury by oil?

*Key Criteria for Archeological and Cultural Sites of Concern* Deployment- Does the act of deploying the GRP strategy threaten the archeological site (anchoring the boom, parking vehicles, etc.)

*Purpose-* Will implementing the GRP strategy type (collection, diversion, deflection) negatively impact the site?

# SETX and SWLA Area Contingency Plan

## Geographic Response Plan – Cameron Parish

*Review-* If either of the above is possible, then a review of the site records is necessary to determine the exact location and sensitivity of the site. If the site records are old or insufficient, then a field visit is necessary.

*Significant developments-* Are there significant developments that may make any concern about the impacts irrelevant (housing developments etc.)?

### *Additional criteria for archaeological sites without existing GRP strategies-*

- Impacts- Does the site extend below the high tide line?
- Vulnerability- Will it be damaged or destroyed if oil were to hit the area (or by the placement of response equipment in the area, e.g., vacuum trucks, etc.)?
- Integrity- Has the site been disturbed yet, or is it still intact?
- Historic Importance- Is the site nominated for, or already on, the National Register of Historic Places or the State equivalent?
- Tribal Importance- Does the site hold special tribal importance?
- Parish Importance- Does the site hold special Parish importance?
- Feasibility- Is booming the site feasible?

### *Key Criteria for Socio-Economic Sites of Concern*

Strictly economic resources are designated as the third priority for dedication of oil spill response resources, following human health and safety and environmental resources. The designation of economic resources is highly dependent upon the priorities of the local government. Each GRP contains detailed information of economic sites in each Parish or Geographical Response Area. This information includes geographic locations of resources, a brief description of the resource at risk, contact names and numbers, and the priority response ranking.

### *Key Criteria for the Use of Boom*

*Effectiveness-* Is booming the most effective strategy for reducing oil spill impacts? Would other alternatives such as a phone call to an operator, shutting off a water intake, or closing a tidal gate be as effective?

*Safety-* Determine if safety of human responder will be put at risk for limited likelihood of strategy success.

*Strategy-* Determine what type of booming strategy would be the most effective at reducing oil impacts to the resource under prevailing conditions (collection, deflection, or exclusion).

*Evaluation-* Evaluate the site for advantageous characteristics based on:

- Anchoring substrate. Does the substrate allow responders to easily anchor the boom?

# SETX and SWLA Area Contingency Plan

## Geographic Response Plan – Cameron Parish

- Accessibility. Can the site be easily accessed by vessel or vehicles?
- Time to arrive on scene. How long will it take to get to the site?
- Potential for oiling. Is the site located near shipping activity or fueling operations?
- Beach substrate. Used Environmental Sensitivity Index (ESI) or Shore-Zone classification to determine vulnerability to oiling and likely oil longevity based on the shoreline type.
- Type and quantity of boom. How many sections of boom and what size anchors will be required for deployment? What is the anchoring depth? What type of boom tending will be required? Will this tending be complicated by the amount of time it takes to arrive at the site or the difficulty of access? Is the amount of boom required reasonable (< 1000 ft)?
- Prevailing weather- especially wind and waves. Is a booming strategy realistic for prevailing conditions?
- Tidal influence. At extreme lows will there be nothing but mud flats (very difficult to tend boom when it is stuck in the mud) or at extreme highs will the entire face of a coastal marsh be underwater (thus exposing the entire perimeter to oil)?
- Influence of currents. What velocities can be expected?
- Feasibility. Depends on: Boom size, boom length, the number and size of anchors, the capability of the recruited workboats (to tow boom, set and recover anchors, shelter boat crews, carry boom and associated equipment), the experience of the boat crew, and the effectiveness of the anchoring system (both on shore and in water).

# SETX and SWLA Area Contingency Plan

## Geographic Response Plan – Cameron Parish

### 1.6 Prioritization

Through the priority evaluation process, an area is broken down by type (human health and safety, environmental, economic and cultural) and sensitivity (high, medium, low). This evaluation process focuses on the sensitivities of areas and not jurisdictional boundaries. Once all areas have been evaluated and broken down, three levels of priority are generally all that is needed for pre-spill planning:

**A** – Protect First

**B** – Protect After A Areas

**C** – Protect After B Areas

The following prioritizations were determined by the Geographic Response Plan subcommittee:

#### Priority A

- Public drinking water intakes
- Industrial water intakes with public health and safety impacts (e.g. public utility intake, supported by state managed early warning network on MISS RIVER)
- Tidal Inlets – Primary Tidal Inlets that are protectable
- Secondary inlets inside bays that connect to extensive sensitive areas
- Breaches, wash-overs and other low areas where oil can enter sensitive habitats
- Exceptional/Highly sensitive wetlands with high biodiversity site (e.g. NWR, State refuges)
- Important Bird Areas
  - Bird nesting islands (e.g. Raccoon Island, Queen Bess Island, Brush Island)
  - Other bird nesting concentrations including T&E species
  - Seasonal bird concentration areas onshore (e.g. South Pass)
- Freshwater Diversion (Manmade and Natural)



# SETX and SWLA Area Contingency Plan

## Geographic Response Plan – Cameron Parish

### Priority B

- Exceptional Oyster beds in the intertidal
- Seagrass Beds in less than 1 meter of water
- High use recreational sites
- Important Industrial Areas (e.g. fishing ports, marinas, industrial corridors)
- Other water intakes not specified in Priority A
- Cultural/Historical sites of concern (e.g. contact SHPO/Tribes)

### Priority C

- Small tidal channels and canal openings
- Sheltered tidal flats
- Seagrass beds in greater than 1 meter of water
- Aquaculture sites and oyster lease areas
- Wetland restoration areas
- Other industrial areas
- Areas identified by local authorities not previously noted in Priority A or B The

following areas were not included due to the initial protection difficulty:

- Open gulf beaches
- Exposed wetland shorelines (exposed to waves and currents) (as described in Appendix G)
- Exposed rip-rap

# **SETX and SWLA Area Contingency Plan**

## **Geographic Response Plan – Cameron Parish**

### **1.7 Strategy Selection**

Booming strategy recommendations were developed using local knowledge, scientific data, and known operational uses and limitation of common oil spill response equipment. Utilizing publications, such as the Exxon Mobil Oil Spill Response Manual and the National Oceanic Atmospheric Administration's Characteristic Coastal Habitats Choosing Spill Response Alternatives) a quick reference job-aid was developed to assist with the selection of an appropriate site given the noted hydrology and climatic considerations. This process applies a consistent and standard analysis of each site.

All water body openings, cuts, and lengths between two points of land greater than one thousand feet (1,000 ft) received a strategy of Deferred Action due to limited resources available during initial response. All sites related to infrastructure or private resources received a strategy of Notification to Site Manager. However, these sites are considered sensitive and should be given due consideration for more defensive response actions by the Incident Command.

# SETX and SWLA Area Contingency Plan

## Geographic Response Plan – Cameron Parish

GRP Strategy Selection Job-Aid			
Water Body Type	Current/Wave Action	Shoreline	Strategy
Lake or Pond		ESI 1-6	Containment booming/collection point
		ESI 7-10	Exclusion booming
Rivers or Large Streams 1.6 feet (0.5) deep	Currents <1 knot	ESI 1-6	Containment booming/collection point
		ESI 7-10	Exclusion booming
	Currents 1-2 knots	ESI 1-6	Diversion booming to collection point
		ESI 7-10	Deflection booming
	Currents >2 knots	ESI 1-6	Multi-layer diversion booming to collection point
		ESI 7-10	Multi-layer deflection booming
Small streams <33 ft wide (10m) and 1.6 ft (0.5 m) deep	Currents <1 knot	ESI 1-6	Containment booming/collection point
		ESI 7-10	Exclusion booming
	Currents 1-2 knots	ESI 1-6	Diversion booming to collection point
		ESI 7-10	Deflection booming
	Currents >2 knots	ESI 1-6	Multi-layer diversion booming to collection point
		ESI 7-10	Multi-layer deflection booming
Shallow Rivers or streams	Currents 0-2 knots	ESI 1-6	Containment booming/collection point
		ESI 7-10	Diversion booming to collection point
Straight Coastline with Sensitive Areas	Breaking waves <1.5 ft (0.5m)		Diversion boom up current of sensitive area
	Breaking waves > 1.5 ft	ESI 1-10	Deferred Action
Entrance to Bays, Harbors, Lagoons, and Estuaries	Breaking waves <1.5 ft (0.5m) and currents < 1 Kt (0.5 m/s)	ESI 1-10	Exclusion booming
	Breaking waves <1.5 ft (0.5m) and currents >1 Kt (0.5 m/s)	ESI 1-6	Diversion booming to collection point
		ESI 7-10	Deflection booming
	Breaking waves >1.5 ft (0.5m)	ESI 1-10	Deferred Action
Narrow Channel/ Narrow Tidal Channel	Current <1 Kt (0.5 m/s)	ESI 1-10	Exclusion Booming
	Current >1 Kt (0.5 m/s)	ESI 1-6	Diversion booming with collection point
		ESI 7-10	Deflection booming
Open Water	Breaking Waves < 1.5 ft		Exclusion Booming
	Breaking waves >1.5 ft	N/A	Deferred Action

# SETX and SWLA Area Contingency Plan

## Geographic Response Plan – Cameron Parish


### Environmental Sensitivity Index Legend

# LOUISIANA

#### SHORELINE HABITATS (ESI) 2001 ESI Shoreline Classification

-  1B) EXPOSED, SOLID MAN-MADE STRUCTURES
-  2A) EXPOSED WAVE-CUT PLATFORMS IN CLAY
-  2B) EXPOSED SCARPS AND STEEP SLOPES IN CLAY
-  3A) FINE- TO MEDIUM-GRAINED SAND BEACHES
-  3B) SCARPS AND STEEP SLOPES IN SAND
-  4) COARSE-GRAINED SAND BEACHES
-  5) MIXED SAND AND GRAVEL BEACHES
-  6A) GRAVEL BEACHES
-  6B) RIPRAP
-  7) EXPOSED TIDAL FLATS
-  8A) SHELTERED ROCKY SHORES AND SHELTERED SCARPS IN MUD OR CLAY
-  8B) SHELTERED MAN-MADE STRUCTURES
-  8C) SHELTERED RIPRAP
-  9A) SHELTERED TIDAL FLATS
-  9B) SHELTERED, VEGETATED LOW BANKS
-  10A) SALT- AND BRACKISH-WATER MARSHES
-  10B) FRESHWATER MARSHES
-  10C) FRESHWATER SWAMPS
-  10D) SCRUB-SHRUB WETLANDS

#### COASTAL HABITATS From 1988 Digital Shoreline

-  10A) SALT MARSH
-  10A) BRACKISH MARSH
-  10A) INTERMEDIATE MARSH
-  10B) FRESHWATER MARSH
-  10C) FORESTED WETLAND
-  10D) SCRUB-SHRUB WETLAND
-  SEAGRASS

# **SETX and SWLA Area Contingency Plan**

## **Geographic Response Plan – Cameron Parish**

### **2 Site Description**

Cameron Parish is the third-largest parish by land area in Louisiana however it has the second smallest population. As of the 2010 census, the population was 6,839. The parish seat is Cameron.

# **SETX and SWLA Area Contingency Plan**

## **Geographic Response Plan – Cameron Parish**

This Index is broken up into 37 maps listed on the following page.

ORANGE

CAMERON FARMS

BLACK LAKE

MOSS LAKE

LAKE CHARLES SW

LAKE CHARLES SE

HAYES

THORNWELL

LAKE ARTHUR

WEST OF GREENS BAYOU

GREENS BAYOU

F-R RANCH

BROWNS LAKE

HACKBERRY

SWEET LAKE

BOUDREAUX LAKE

LAKE MISERE

LATANIA LAKE

MALLARD BAY

PORT ARTHUR SOUTH

WEST OF JOHNSONS BAYOU

# **SETX and SWLA Area Contingency Plan**

## **Geographic Response Plan – Cameron Parish**

JOHNSONS BAYOU

PEVETO BEACH

HOLLY BEACH

CAMERON

GRAND BAYOU

CREOLE

GRAND CHENIER

CATFISH LAKE

COLLICON LAKE

SABINE PASS

TEXAS POINT

SMITH BAYOU

HACKBERRY BEACH

HOG BAYOU

COW ISLAND

BIG CONSTANCE LAKE

# **SETX and SWLA Area Contingency Plan**

## **Geographic Response Plan – Cameron Parish**

### **3 Maps**

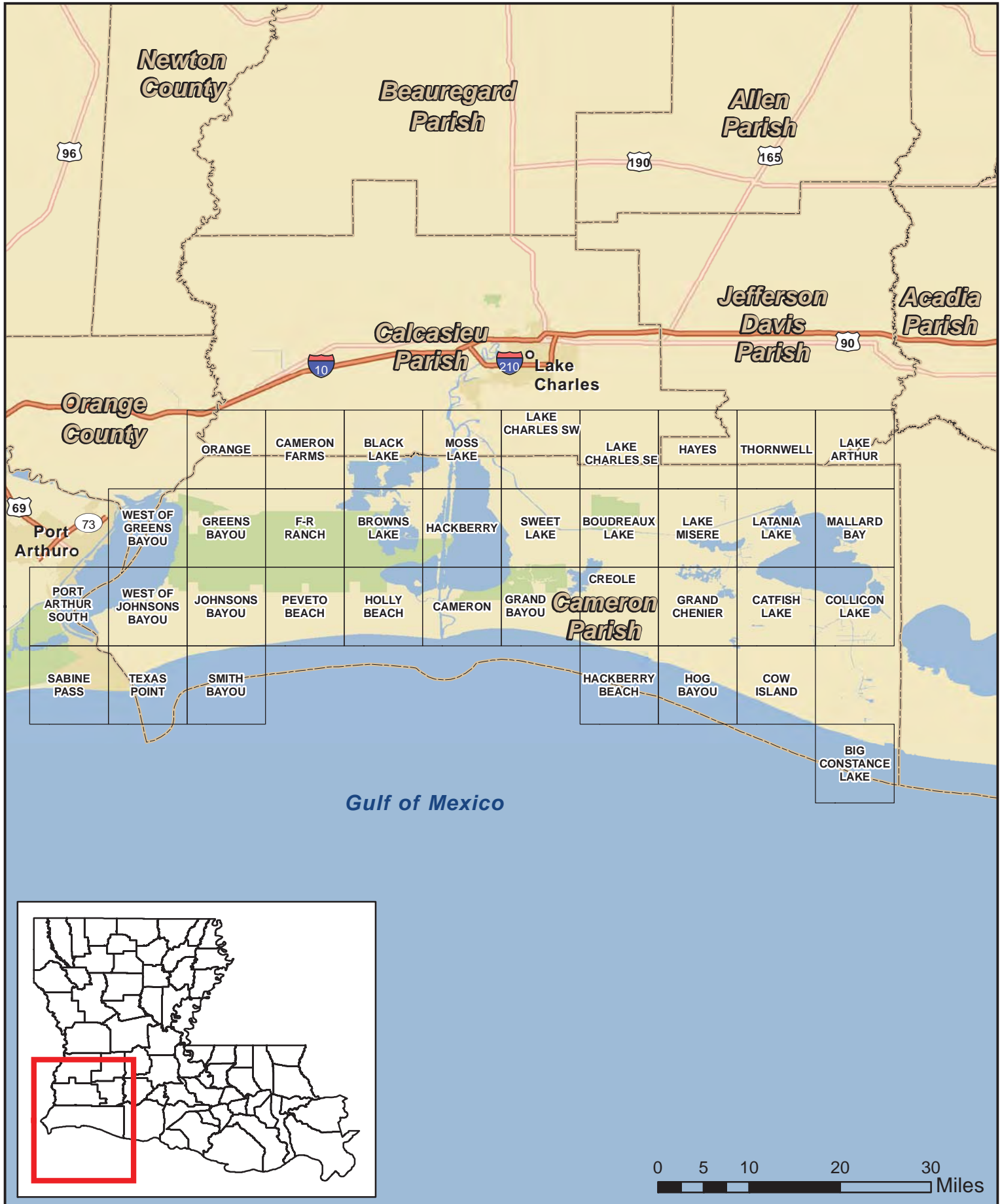
The following pages contain the above mentioned maps and the associated sensitive sites and recommended response strategies.



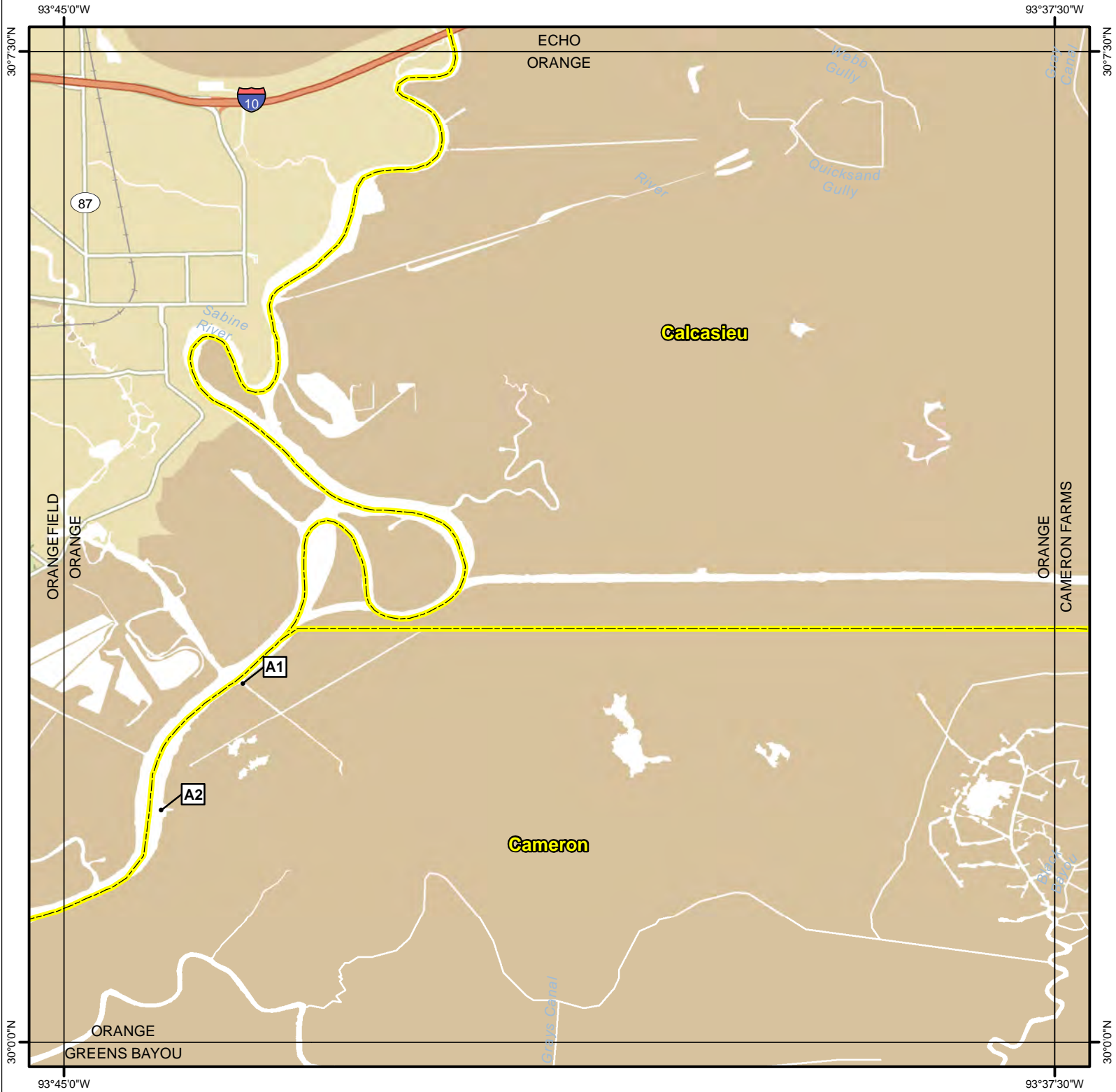


# SWLA GRP

## Cameron Parish Index Map



# ORANGE Quad



## Legend

- GRP Sites
- Quad Boundary
- ▭ Parish Boundaries



0 0.5 1 2 3 Kilometers

0 0.5 1 2 3 Miles

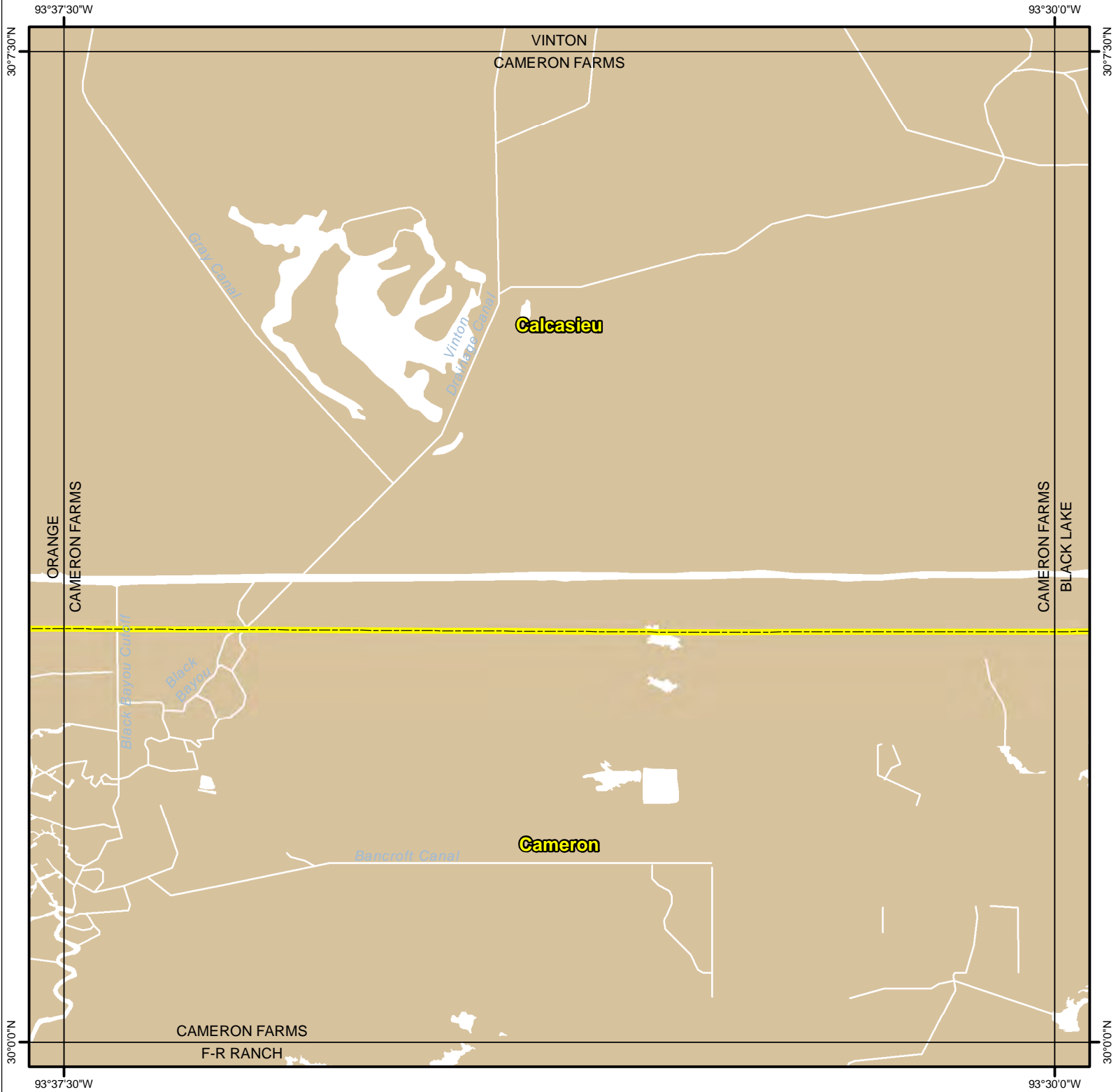
Published: 2016.07.07



Site Information: A1		Location Information	
<b>Name:</b>	Burton ditch	<b>Parish:</b>	CAMERON
<b>Priority:</b>	A	<b>Quad Name:</b>	ORANGE
<b>Site Alias:</b>	Shell Ditch	<b>Quad Number:</b>	3009359
<b>Site Description:</b> Tidal inlet		<b>Mile Marker:</b>	
		<b>Managed (Y/N)?:</b>	N
		<b>Latitude:</b>	30° 2' 43.003" N
		<b>Longitude:</b>	93° 43' 38.784" W
Response Considerations			
<b>Site Strategy:</b>	Deflection Booming	<b>Site Strategy Comments:</b>	N/A
<b>Site Waterbody Type:</b>	Narrow Tidal Channel	<b>Site Specific Safety Concerns:</b>	N/A
<b>Current Wave Action:</b>	Current >1 kt.	<b>Access Area:</b>	N/A
<b>Waterbody Opening:</b>	500-1000 ft.	<b>Collection Point:</b>	N/A
<b>Staging Area:</b>	Adams bayou		
Resources At Risk			
<b>ESI Code:</b>	7-10	<b>Resources At Risk Comments:</b>	N/A
<b>Socio-Economic Resources:</b>	N/A	<b>Seasonal Sensitivity:</b>	N/A
Contact Information			
<b>Contact:</b>	N/A	<b>Special Contact:</b>	N/A
Site Statistics			
<b>Submitted By:</b>	LDEQ Kevin Natalia	<b>Submit Date:</b>	2015.12.01

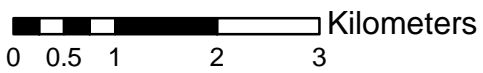
Site Information: A2		Location Information	
<b>Name:</b>	Unnamed tidal inlet	<b>Parish:</b>	CAMERON
<b>Priority:</b>	A	<b>Quad Name:</b>	ORANGE
<b>Site Alias:</b>	N/A	<b>Quad Number:</b>	3009359
		<b>Mile Marker:</b>	267.8
<b>Site Description:</b>	Tidal inlet with riprap with 2 smaller channels	<b>Managed (Y/N)?:</b>	N
		<b>Latitude:</b>	30° 1' 45.230" N
		<b>Longitude:</b>	93° 44' 15.825" W
Response Considerations			
<b>Site Strategy:</b>	Exclusion Booming	<b>Site Strategy Comments:</b>	N/A
<b>Site Waterbody Type:</b>	Narrow Tidal Channel	<b>Site Specific Safety Concerns:</b>	N/A
<b>Current Wave Action:</b>	Currents <1 kt.	<b>Access Area:</b>	N/A
<b>Waterbody Opening:</b>	500-1000 ft.	<b>Collection Point:</b>	N/A
<b>Staging Area:</b>	Adams bayou		
Resources At Risk			
<b>ESI Code:</b>	7-10	<b>Resources At Risk Comments:</b>	N/A
<b>Socio-Economic Resources:</b>	N/A	<b>Seasonal Sensitivity:</b>	N/A
Contact Information			
<b>Contact:</b>	N/A	<b>Special Contact:</b>	N/A
Site Statistics			
<b>Submitted By:</b>	LDEQ Kevin Natalia	<b>Submit Date:</b>	2015.12.01

# CAMERON FARMS Quad



## Legend

- GRP Sites
- ▭ Quad Boundary
- ▭ Parish Boundaries

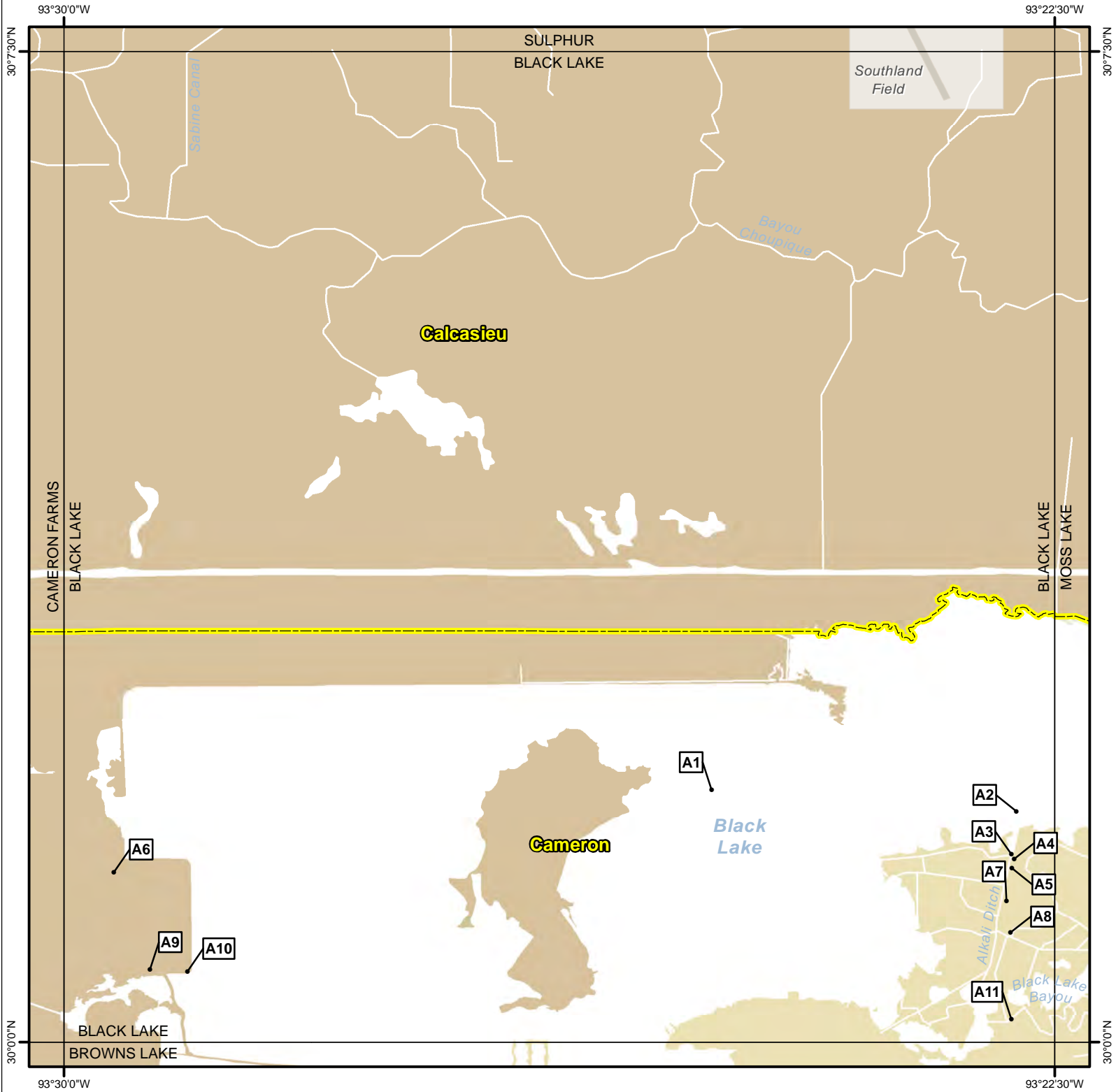


Published: 2016.07.07



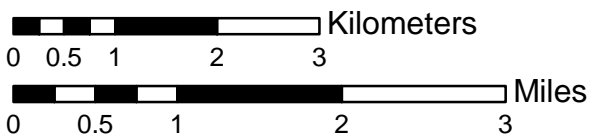
This page is intentionally left blank

# BLACK LAKE Quad



## Legend

- GRP Sites
- ▭ Quad Boundary
- ▭ Parish Boundaries



Published: 2016.07.07



Site Information: A1		Location Information	
<b>Name:</b> Tidal inlet		<b>Parish:</b> CAMERON	
<b>Priority:</b> A		<b>Quad Name:</b> BLACK LAKE	
<b>Site Alias:</b> N/A		<b>Quad Number:</b> 3009361	
<b>Site Description:</b> North end of Black Lake		<b>Mile Marker:</b>	
		<b>Managed (Y/N)?:</b> N	
		<b>Latitude:</b> 30° 1' 54.666" N	
		<b>Longitude:</b> 93° 25' 5.844" W	
Response Considerations			
<b>Site Strategy:</b> Exclusion Booming		<b>Site Strategy Comments:</b>	N/A
<b>Site Waterbody Type:</b> Narrow Tidal Channel		<b>Site Specific Safety Concerns:</b>	N/A
<b>Current Wave Action:</b> Currents <1 kt.		<b>Access Area:</b>	N/A
<b>Waterbody Opening:</b> < 500 ft.		<b>Collection Point:</b>	N/A
<b>Staging Area:</b> Ellender bridge			
Resources At Risk			
<b>ESI Code:</b> 7-10		<b>Resources At Risk Comments:</b>	N/A
<b>Socio-Economic Resources:</b> N/A		<b>Seasonal Sensitivity:</b>	N/A
Contact Information			
<b>Contact:</b> N/A		<b>Special Contact:</b>	N/A
Site Statistics			
<b>Submitted By:</b> LDEQ Kevin Natalia		<b>Submit Date:</b>	2015.12.01



Site Information: A2		Location Information	
<b>Name:</b>	Inlet to Black Lake	<b>Parish:</b>	CAMERON
<b>Priority:</b>	A	<b>Quad Name:</b>	BLACK LAKE
<b>Site Alias:</b>	N/A	<b>Quad Number:</b>	3009361
<b>Site Description:</b> Inlet to Black Lake		<b>Mile Marker:</b>	
		<b>Managed (Y/N)?:</b>	N
		<b>Latitude:</b>	30° 01' 44.933" N
		<b>Longitude:</b>	93° 22' 47.446" W
Response Considerations			
<b>Site Strategy:</b>	Deflection Booming	<b>Site Strategy Comments:</b>	N/A
<b>Site Waterbody Type:</b>	Entrance to Bays, etc.	<b>Site Specific Safety Concerns:</b>	N/A
<b>Current Wave Action:</b>	Breaking Waves <1.5 ft. and Currents >1 kt.	<b>Access Area:</b>	N/A
<b>Waterbody Opening:</b>	< 500 ft.	<b>Collection Point:</b>	N/A
<b>Staging Area:</b>	N/A		
Resources At Risk			
<b>ESI Code:</b>	7-10	<b>Resources At Risk Comments:</b>	N/A
<b>Socio-Economic Resources:</b>	N/A	<b>Seasonal Sensitivity:</b>	N/A
Contact Information			
<b>Contact:</b>	N/A	<b>Special Contact:</b>	N/A
Site Statistics			
<b>Submitted By:</b>	Wildlife & Fisheries	<b>Submit Date:</b>	2015.12.01

Site Information: A3		Location Information	
<b>Name:</b> Alkali ditch		<b>Parish:</b> CAMERON	
<b>Priority:</b> A		<b>Quad Name:</b> BLACK LAKE	
<b>Site Alias:</b> Salt Ditch		<b>Quad Number:</b> 3009361	
<b>Site Description:</b> Main channel of the Alkali ditch		<b>Mile Marker:</b>	
		<b>Managed (Y/N)?:</b> N	
		<b>Latitude:</b> 30° 1' 25.309" N	
		<b>Longitude:</b> 93° 22' 49.824" W	
Response Considerations			
<b>Site Strategy:</b> Deferred Action		<b>Site Strategy Comments:</b>	
		Suggest deflection booming into collection point if possible on west side of channel	
<b>Site Waterbody Type:</b> Narrow Tidal Channel		<b>Site Specific Safety Concerns:</b>	N/A
<b>Current Wave Action:</b> Current >1 kt.		<b>Access Area:</b>	N/A
<b>Waterbody Opening:</b> 1000-1500 ft.		<b>Collection Point:</b>	N/A
<b>Staging Area:</b> Ellender bridge			
Resources At Risk			
<b>ESI Code:</b> 7-10		<b>Resources At Risk Comments:</b>	N/A
<b>Socio-Economic Resources:</b> N/A		<b>Seasonal Sensitivity:</b>	N/A
Contact Information			
<b>Contact:</b> N/A		<b>Special Contact:</b>	N/A
Site Statistics			
<b>Submitted By:</b> LDEQ Kevin Natalia		<b>Submit Date:</b>	2015.12.01

Site Information: A4		Location Information	
<b>Name:</b> Tidal inlet		<b>Parish:</b> CAMERON	
<b>Priority:</b> A		<b>Quad Name:</b> BLACK LAKE	
<b>Site Alias:</b> N/A		<b>Quad Number:</b> 3009361	
<b>Site Description:</b> On the eastern shoreline of the Salt ditch		<b>Mile Marker:</b>	
		<b>Managed (Y/N)?:</b> N	
		<b>Latitude:</b> 30° 1' 23.066" N	<b>Longitude:</b> 93° 22' 48.592" W
Response Considerations			
<b>Site Strategy:</b> Exclusion Booming		<b>Site Strategy Comments:</b> N/A	
<b>Site Waterbody Type:</b> Narrow Tidal Channel		<b>Site Specific Safety Concerns:</b> N/A	
<b>Current Wave Action:</b> Currents <1 kt.		<b>Access Area:</b> N/A	
<b>Waterbody Opening:</b> < 500 ft.		<b>Collection Point:</b> N/A	
<b>Staging Area:</b> Ellender Bridge			
Resources At Risk			
<b>ESI Code:</b> 7-10		<b>Resources At Risk Comments:</b> N/A	
<b>Socio-Economic Resources:</b> N/A		<b>Seasonal Sensitivity:</b> N/A	
Contact Information			
<b>Contact:</b> N/A		<b>Special Contact:</b> N/A	
Site Statistics			
<b>Submitted By:</b> LDEQ Kevin Natalia		<b>Submit Date:</b> 2015.12.01	

Site Information: A5		Location Information	
<b>Name:</b> Tidal inlet		<b>Parish:</b> CAMERON	
<b>Priority:</b> A		<b>Quad Name:</b> BLACK LAKE	
<b>Site Alias:</b> N/A		<b>Quad Number:</b> 3009361	
<b>Site Description:</b> On the eastern shoreline of the Salt ditch		<b>Mile Marker:</b>	
		<b>Managed (Y/N)?:</b> N	
		<b>Latitude:</b> 30° 1' 19.153" N	
		<b>Longitude:</b> 93° 22' 49.468" W	
Response Considerations			
<b>Site Strategy:</b> Exclusion Booming		<b>Site Strategy Comments:</b>	N/A
<b>Site Waterbody Type:</b> Narrow Tidal Channel		<b>Site Specific Safety Concerns:</b>	N/A
<b>Current Wave Action:</b> Currents <1 kt.		<b>Access Area:</b>	N/A
<b>Waterbody Opening:</b> < 500 ft.		<b>Collection Point:</b>	N/A
<b>Staging Area:</b> Ellender Bridge			
Resources At Risk			
<b>ESI Code:</b> 7-10		<b>Resources At Risk Comments:</b>	N/A
<b>Socio-Economic Resources:</b> N/A		<b>Seasonal Sensitivity:</b>	N/A
Contact Information			
<b>Contact:</b> N/A		<b>Special Contact:</b>	N/A
Site Statistics			
<b>Submitted By:</b> LDEQ Kevin Natalia		<b>Submit Date:</b>	2015.12.01

Site Information: A6		Location Information	
<b>Name:</b>	Cameron Farms east bird nesting area	<b>Parish:</b>	CAMERON
<b>Priority:</b>	A	<b>Quad Name:</b>	BLACK LAKE
<b>Site Alias:</b>	Bird Nesting Area	<b>Quad Number:</b>	3009361
<b>Site Description:</b> LDWF-Louisiana Natural Heritage Program (LNHP) generalized location		<b>Mile Marker:</b>	
		<b>Managed (Y/N)?:</b>	N
		<b>Latitude:</b>	30° 1' 17.109" N
		<b>Longitude:</b>	93° 29' 37.387" W
Response Considerations			
<b>Site Strategy:</b>	Deferred Action	<b>Site Strategy Comments:</b>	N/A
<b>Site Waterbody Type:</b>	N/A	<b>Site Specific Safety Concerns:</b>	N/A
<b>Current Wave Action:</b>	N/A	<b>Access Area:</b>	N/A
<b>Waterbody Opening:</b>	N/A	<b>Collection Point:</b>	N/A
<b>Staging Area:</b>	N/A		
Resources At Risk			
<b>ESI Code:</b>	7-10	<b>Resources At Risk Comments:</b>	Generalized Location-Contact LDWF Louisiana Natural Heritage Program (LNHP)
<b>Socio-Economic Resources:</b>	N/A	<b>Seasonal Sensitivity:</b>	N/A
Contact Information			
<b>Contact:</b>	Laura Carver / LDWF	<b>Special Contact:</b>	337-373-0032
Site Statistics			
<b>Submitted By:</b>	Louisiana Natural Heritage Program (LNHP)	<b>Submit Date:</b>	2016.02.01

Site Information: A7		Location Information	
<b>Name:</b> Tidal inlet		<b>Parish:</b> CAMERON	
<b>Priority:</b> A		<b>Quad Name:</b> BLACK LAKE	
<b>Site Alias:</b> N/A		<b>Quad Number:</b> 3009361	
<b>Site Description:</b> On the eastern shoreline of the Salt ditch		<b>Mile Marker:</b>	
		<b>Managed (Y/N)?:</b> N	
		<b>Latitude:</b> 30° 1' 4.335" N	
		<b>Longitude:</b> 93° 22' 51.950" W	
Response Considerations			
<b>Site Strategy:</b> Exclusion Booming		<b>Site Strategy Comments:</b>	N/A
<b>Site Waterbody Type:</b> Narrow Tidal Channel		<b>Site Specific Safety Concerns:</b>	N/A
<b>Current Wave Action:</b> Currents <1 kt.		<b>Access Area:</b>	N/A
<b>Waterbody Opening:</b> 500-1000 ft.		<b>Collection Point:</b>	N/A
<b>Staging Area:</b> Ellender Bridge			
Resources At Risk			
<b>ESI Code:</b> 7-10		<b>Resources At Risk Comments:</b>	N/A
<b>Socio-Economic Resources:</b> N/A		<b>Seasonal Sensitivity:</b>	N/A
Contact Information			
<b>Contact:</b> N/A		<b>Special Contact:</b>	N/A
Site Statistics			
<b>Submitted By:</b> LDEQ Kevin Natalia		<b>Submit Date:</b>	2015.12.01

Site Information: A8		Location Information	
<b>Name:</b> Alkali ditch		<b>Parish:</b> CAMERON	
<b>Priority:</b> A		<b>Quad Name:</b> BLACK LAKE	
<b>Site Alias:</b> Salt Ditch		<b>Quad Number:</b> 3009361	
<b>Site Description:</b> Alkali ditch		<b>Mile Marker:</b>	
		<b>Managed (Y/N)?:</b> N	
		<b>Latitude:</b> 30° 0' 49.713" N	
		<b>Longitude:</b> 93° 22' 50.108" W	
Response Considerations			
<b>Site Strategy:</b> Exclusion Booming		<b>Site Strategy Comments:</b>	N/A
<b>Site Waterbody Type:</b> Narrow Tidal Channel		<b>Site Specific Safety Concerns:</b>	N/A
<b>Current Wave Action:</b> Currents <1 kt.		<b>Access Area:</b>	N/A
<b>Waterbody Opening:</b> 500-1000 ft.		<b>Collection Point:</b>	N/A
<b>Staging Area:</b> Ellender Bridge			
Resources At Risk			
<b>ESI Code:</b> 7-10		<b>Resources At Risk Comments:</b>	Sensitive Marsh
<b>Socio-Economic Resources:</b> N/A		<b>Seasonal Sensitivity:</b>	N/A
Contact Information			
<b>Contact:</b> N/A		<b>Special Contact:</b>	N/A
Site Statistics			
<b>Submitted By:</b> LDEQ Kevin Natalia		<b>Submit Date:</b>	2015.12.01

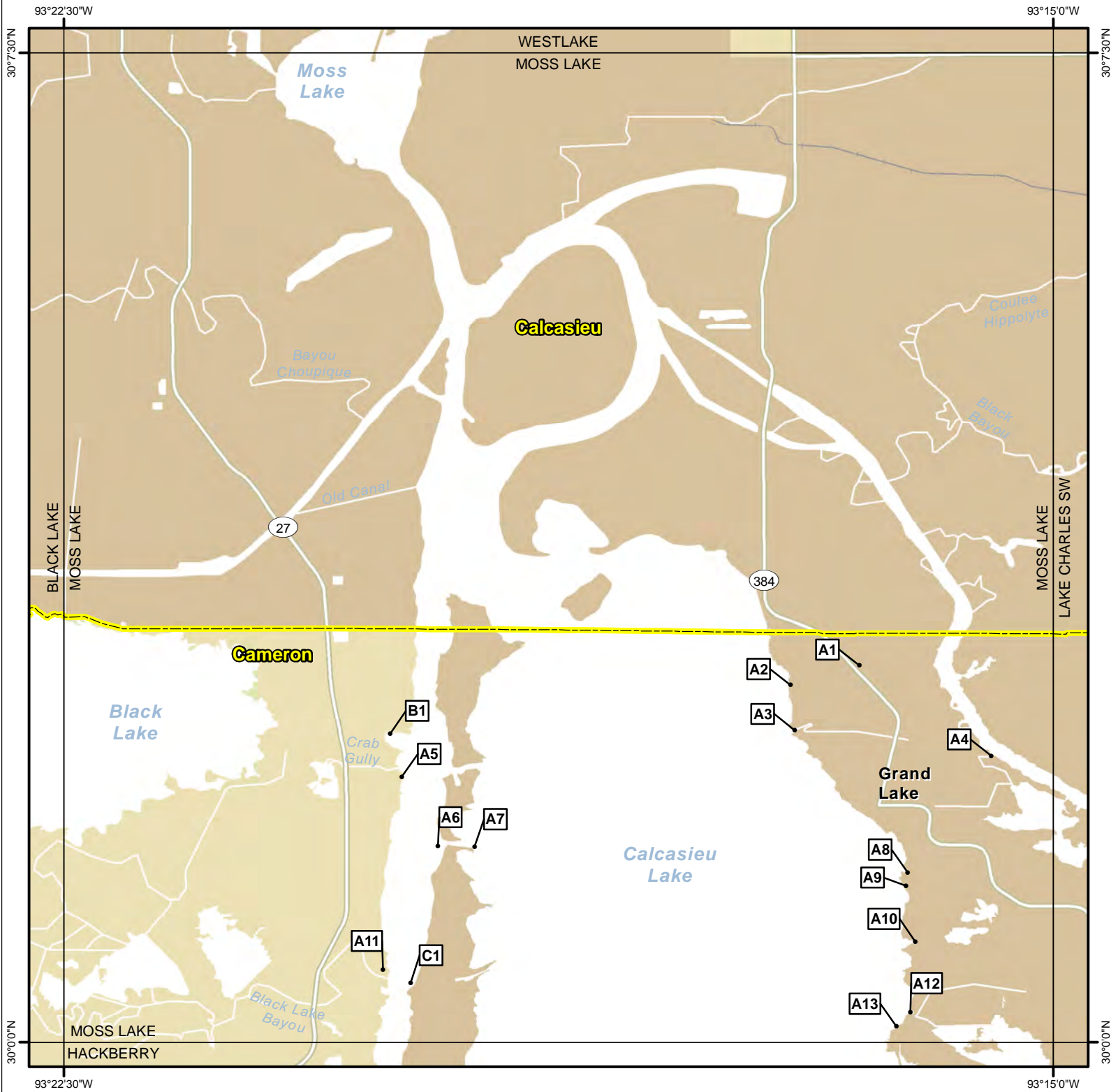
Site Information: A9		Location Information	
<b>Name:</b>	Cameron Farms southeast #1 bird nesting area	<b>Parish:</b>	CAMERON
<b>Priority:</b>	A	<b>Quad Name:</b>	BLACK LAKE
<b>Site Alias:</b>	Bird Nesting Area	<b>Quad Number:</b>	3009361
<b>Site Description:</b>	LDWF-Louisiana Natural Heritage Program (LNHP) generalized location	<b>Mile Marker:</b>	
		<b>Managed (Y/N)?:</b>	N
		<b>Latitude:</b>	30° 0' 32.947" N
		<b>Longitude:</b>	93° 29' 21.065" W
Response Considerations			
<b>Site Strategy:</b>	Deferred Action	<b>Site Strategy Comments:</b>	N/A
<b>Site Waterbody Type:</b>	N/A	<b>Site Specific Safety Concerns:</b>	N/A
<b>Current Wave Action:</b>	N/A	<b>Access Area:</b>	N/A
<b>Waterbody Opening:</b>	N/A	<b>Collection Point:</b>	N/A
<b>Staging Area:</b>	N/A		
Resources At Risk			
<b>ESI Code:</b>	7-10	<b>Resources At Risk Comments:</b>	Generalized Location-Contact LDWF Louisiana Natural Heritage Program (LNHP)
<b>Socio-Economic Resources:</b>	N/A	<b>Seasonal Sensitivity:</b>	N/A
Contact Information			
<b>Contact:</b>	Laura Carver / LDWF	<b>Special Contact:</b>	337-373-0032
Site Statistics			
<b>Submitted By:</b>	Louisiana Natural Heritage Program (LNHP)	<b>Submit Date:</b>	2016.02.01



Site Information: A10		Location Information	
<b>Name:</b>	Cameron Farms southeast #2 bird nesting area	<b>Parish:</b>	CAMERON
<b>Priority:</b>	A	<b>Quad Name:</b>	BLACK LAKE
<b>Site Alias:</b>	Bird Nesting Area	<b>Quad Number:</b>	3009361
<b>Site Description:</b> LDWF-Louisiana Natural Heritage Program (LNHP) generalized location		<b>Mile Marker:</b>	
		<b>Managed (Y/N)?:</b>	N
		<b>Latitude:</b>	30° 0' 32.090" N
		<b>Longitude:</b>	93° 29' 3.933" W
Response Considerations			
<b>Site Strategy:</b>	Deferred Action	<b>Site Strategy Comments:</b>	N/A
<b>Site Waterbody Type:</b>	N/A	<b>Site Specific Safety Concerns:</b>	N/A
<b>Current Wave Action:</b>	N/A	<b>Access Area:</b>	N/A
<b>Waterbody Opening:</b>	N/A	<b>Collection Point:</b>	N/A
<b>Staging Area:</b>	N/A		
Resources At Risk			
<b>ESI Code:</b>	7-10	<b>Resources At Risk Comments:</b>	Generalized Location-Contact LDWF Louisiana Natural Heritage Program (LNHP)
<b>Socio-Economic Resources:</b>	N/A	<b>Seasonal Sensitivity:</b>	N/A
Contact Information			
<b>Contact:</b>	Laura Carver / LDWF	<b>Special Contact:</b>	337-373-0032
Site Statistics			
<b>Submitted By:</b>	Louisiana Natural Heritage Program (LNHP)	<b>Submit Date:</b>	2016.02.01

Site Information: A11		Location Information	
<b>Name:</b> Kelso bayou		<b>Parish:</b> CAMERON	
<b>Priority:</b> A		<b>Quad Name:</b> BLACK LAKE	
<b>Site Alias:</b> N/A		<b>Quad Number:</b> 3009361	
<b>Site Description:</b> Tidal inlet		<b>Mile Marker:</b>	
		<b>Managed (Y/N)?:</b> N	
		<b>Latitude:</b> 30° 0' 10.417" N	<b>Longitude:</b> 93° 22' 49.634" W
Response Considerations			
<b>Site Strategy:</b> Exclusion Booming		<b>Site Strategy Comments:</b> N/A	
<b>Site Waterbody Type:</b> Narrow Tidal Channel		<b>Site Specific Safety Concerns:</b> N/A	
<b>Current Wave Action:</b> Currents <1 kt.		<b>Access Area:</b> N/A	
<b>Waterbody Opening:</b> < 500 ft.		<b>Collection Point:</b> N/A	
<b>Staging Area:</b> Ellender Bridge			
Resources At Risk			
<b>ESI Code:</b> 7-10		<b>Resources At Risk Comments:</b> Sensitive Marsh	
<b>Socio-Economic Resources:</b> N/A		<b>Seasonal Sensitivity:</b> N/A	
Contact Information			
<b>Contact:</b> N/A		<b>Special Contact:</b> N/A	
Site Statistics			
<b>Submitted By:</b> LDEQ Kevin Natalia		<b>Submit Date:</b> 2015.12.01	

# MOSS LAKE Quad



**Legend**

- GRP Sites
- Quad Boundary
- ▭ Parish Boundaries

Kilometers  
0 0.5 1 2 3

Miles  
0 0.5 1 2 3

Published: 2016.07.07



Site Information: A1		Location Information	
<b>Name:</b>	Grand Lake north bird nesting area	<b>Parish:</b>	CAMERON
<b>Priority:</b>	A	<b>Quad Name:</b>	MOSS LAKE
<b>Site Alias:</b>	Bird Nesting Area	<b>Quad Number:</b>	3009362
<b>Site Description:</b> LDWF-Louisiana Natural Heritage Program (LNHP) generalized location		<b>Mile Marker:</b>	
		<b>Managed (Y/N)?:</b>	N
		<b>Latitude:</b>	30° 2' 51.254" N
		<b>Longitude:</b>	93° 16' 28.311" W
Response Considerations			
<b>Site Strategy:</b>	Deferred Action	<b>Site Strategy Comments:</b>	N/A
<b>Site Waterbody Type:</b>	N/A	<b>Site Specific Safety Concerns:</b>	N/A
<b>Current Wave Action:</b>	N/A	<b>Access Area:</b>	N/A
<b>Waterbody Opening:</b>	N/A	<b>Collection Point:</b>	N/A
<b>Staging Area:</b>	N/A		
Resources At Risk			
<b>ESI Code:</b>	7-10	<b>Resources At Risk Comments:</b>	Generalized Location-Contact LDWF Louisiana Natural Heritage Program (LNHP)
<b>Socio-Economic Resources:</b>	N/A	<b>Seasonal Sensitivity:</b>	N/A
Contact Information			
<b>Contact:</b>	Laura Carver / LDWF	<b>Special Contact:</b>	337-373-0032
Site Statistics			
<b>Submitted By:</b>	Louisiana Natural Heritage Program (LNHP)	<b>Submit Date:</b>	2016.02.01

Site Information: A2		Location Information	
<b>Name:</b> Tidal inlet		<b>Parish:</b> CAMERON	
<b>Priority:</b> A		<b>Quad Name:</b> MOSS LAKE	
<b>Site Alias:</b> N/A		<b>Quad Number:</b> 3009362	
<b>Site Description:</b> On east side of Calcasieu lake		<b>Mile Marker:</b>	
		<b>Managed (Y/N)?:</b> N	
		<b>Latitude:</b> 30° 2' 42.318" N	
		<b>Longitude:</b> 93° 16' 59.582" W	
Response Considerations			
<b>Site Strategy:</b> Deflection Booming		<b>Site Strategy Comments:</b>	N/A
<b>Site Waterbody Type:</b> Narrow Tidal Channel		<b>Site Specific Safety Concerns:</b>	N/A
<b>Current Wave Action:</b> Current >1 kt.		<b>Access Area:</b>	N/A
<b>Waterbody Opening:</b> < 500 ft.		<b>Collection Point:</b>	N/A
<b>Staging Area:</b> Calcasieu Point			
Resources At Risk			
<b>ESI Code:</b> 7-10		<b>Resources At Risk Comments:</b>	N/A
<b>Socio-Economic Resources:</b> N/A		<b>Seasonal Sensitivity:</b>	N/A
Contact Information			
<b>Contact:</b> N/A		<b>Special Contact:</b>	N/A
Site Statistics			
<b>Submitted By:</b> LDEQ Kevin Natalia		<b>Submit Date:</b>	2015.12.01

Site Information: A3		Location Information	
<b>Name:</b> Tidal inlet		<b>Parish:</b> CAMERON	
<b>Priority:</b> A		<b>Quad Name:</b> MOSS LAKE	
<b>Site Alias:</b> N/A		<b>Quad Number:</b> 3009362	
<b>Site Description:</b> On east side of Calcasieu lake		<b>Mile Marker:</b>	
		<b>Managed (Y/N)?:</b> N	
		<b>Latitude:</b> 30° 2' 21.961" N	
		<b>Longitude:</b> 93° 16' 57.748" W	
Response Considerations			
<b>Site Strategy:</b> Deflection Booming		<b>Site Strategy Comments:</b>	N/A
<b>Site Waterbody Type:</b> Narrow Tidal Channel		<b>Site Specific Safety Concerns:</b>	N/A
<b>Current Wave Action:</b> Current >1 kt.		<b>Access Area:</b>	N/A
<b>Waterbody Opening:</b> < 500 ft.		<b>Collection Point:</b>	N/A
<b>Staging Area:</b> Calcasieu Point			
Resources At Risk			
<b>ESI Code:</b> 7-10		<b>Resources At Risk Comments:</b>	N/A
<b>Socio-Economic Resources:</b> N/A		<b>Seasonal Sensitivity:</b>	N/A
Contact Information			
<b>Contact:</b> N/A		<b>Special Contact:</b>	N/A
Site Statistics			
<b>Submitted By:</b> LDEQ Kevin Natalia		<b>Submit Date:</b>	2015.12.01

Site Information: A4		Location Information	
<b>Name:</b> Tidal inlet		<b>Parish:</b> CAMERON	
<b>Priority:</b> A		<b>Quad Name:</b> MOSS LAKE	
<b>Site Alias:</b> N/A		<b>Quad Number:</b> 3009362	
		<b>Mile Marker:</b> 234.1	
<b>Site Description:</b> Inlet off the intracoastal waterway		<b>Managed (Y/N)?:</b> N	
		<b>Latitude:</b> 30° 2' 10.358" N	
		<b>Longitude:</b> 93° 15' 28.357" W	
Response Considerations			
<b>Site Strategy:</b> Exclusion Booming		<b>Site Strategy Comments:</b> N/A	
<b>Site Waterbody Type:</b> Narrow Tidal Channel		<b>Site Specific Safety Concerns:</b> N/A	
<b>Current Wave Action:</b> Currents <1 kt.		<b>Access Area:</b> N/A	
<b>Waterbody Opening:</b> < 500 ft.		<b>Collection Point:</b> N/A	
<b>Staging Area:</b> Calcasieu Point			
Resources At Risk			
<b>ESI Code:</b> 7-10		<b>Resources At Risk Comments:</b> N/A	
<b>Socio-Economic Resources:</b> N/A		<b>Seasonal Sensitivity:</b> N/A	
Contact Information			
<b>Contact:</b> N/A		<b>Special Contact:</b> N/A	
Site Statistics			
<b>Submitted By:</b> LDEQ Kevin Natalia		<b>Submit Date:</b> 2015.12.01	

Site Information: A5		Location Information	
<b>Name:</b> Tidal inlet		<b>Parish:</b> CAMERON	
<b>Priority:</b> A		<b>Quad Name:</b> MOSS LAKE	
<b>Site Alias:</b> N/A		<b>Quad Number:</b> 3009362	
		<b>Mile Marker:</b> 18.4	
<b>Site Description:</b> Tidal inlet		<b>Managed (Y/N)?:</b> N	
		<b>Latitude:</b> 30° 2' 0.704" N	
		<b>Longitude:</b> 93° 19' 56.319" W	
Response Considerations			
<b>Site Strategy:</b> Deflection Booming		<b>Site Strategy Comments:</b> N/A	
<b>Site Waterbody Type:</b> Narrow Tidal Channel		<b>Site Specific Safety Concerns:</b> N/A	
<b>Current Wave Action:</b> Current >1 kt.		<b>Access Area:</b> N/A	
<b>Waterbody Opening:</b> < 500 ft.		<b>Collection Point:</b> N/A	
<b>Staging Area:</b> Calcasieu Point			
Resources At Risk			
<b>ESI Code:</b> 7-10		<b>Resources At Risk Comments:</b> N/A	
<b>Socio-Economic Resources:</b> N/A		<b>Seasonal Sensitivity:</b> N/A	
Contact Information			
<b>Contact:</b> N/A		<b>Special Contact:</b> N/A	
Site Statistics			
<b>Submitted By:</b> LDEQ Kevin Natalia		<b>Submit Date:</b> 2015.12.01	



Site Information: A6		Location Information	
<b>Name:</b> Texaco cut		<b>Parish:</b> CAMERON	
<b>Priority:</b> A		<b>Quad Name:</b> MOSS LAKE	
<b>Site Alias:</b> N/A		<b>Quad Number:</b> 3009362	
		<b>Mile Marker:</b> 17.9	
<b>Site Description:</b> Inlet into Calcasieu lake		<b>Managed (Y/N)?:</b> N	
		<b>Latitude:</b> 30° 1' 29.183" N	
		<b>Longitude:</b> 93° 19' 39.879" W	
Response Considerations			
<b>Site Strategy:</b> Deflection Booming		<b>Site Strategy Comments:</b> N/A	
<b>Site Waterbody Type:</b> Entrance to Bays, etc.		<b>Site Specific Safety Concerns:</b> N/A	
<b>Current Wave Action:</b> Breaking Waves <1.5 ft. and Currents >1 kt.		<b>Access Area:</b> N/A	
<b>Waterbody Opening:</b> 500-1000 ft.		<b>Collection Point:</b> N/A	
<b>Staging Area:</b> Calcasieu Point			
Resources At Risk			
<b>ESI Code:</b> 7-10		<b>Resources At Risk Comments:</b> N/A	
<b>Socio-Economic Resources:</b> N/A		<b>Seasonal Sensitivity:</b> N/A	
Contact Information			
<b>Contact:</b> N/A		<b>Special Contact:</b> N/A	
Site Statistics			
<b>Submitted By:</b> LDEQ Kevin Natalia		<b>Submit Date:</b> 2015.12.01	

Site Information: A7		Location Information	
<b>Name:</b> Texaco cut		<b>Parish:</b> CAMERON	
<b>Priority:</b> A		<b>Quad Name:</b> MOSS LAKE	
<b>Site Alias:</b> N/A		<b>Quad Number:</b> 3009362	
		<b>Mile Marker:</b> 17.9	
<b>Site Description:</b> Inlet into Calcasieu lake		<b>Managed (Y/N)?:</b> N	
		<b>Latitude:</b> 30° 1' 28.981" N	
		<b>Longitude:</b> 93° 19' 23.127" W	
Response Considerations			
<b>Site Strategy:</b> Deflection Booming		<b>Site Strategy Comments:</b> N/A	
<b>Site Waterbody Type:</b> Entrance to Bays, etc.		<b>Site Specific Safety Concerns:</b> N/A	
<b>Current Wave Action:</b> Breaking Waves <1.5 ft. and Currents >1 kt.		<b>Access Area:</b> N/A	
<b>Waterbody Opening:</b> 500-1000 ft.		<b>Collection Point:</b> N/A	
<b>Staging Area:</b> Calcasieu Point			
Resources At Risk			
<b>ESI Code:</b> 7-10		<b>Resources At Risk Comments:</b> N/A	
<b>Socio-Economic Resources:</b> N/A		<b>Seasonal Sensitivity:</b> N/A	
Contact Information			
<b>Contact:</b> N/A		<b>Special Contact:</b> N/A	
Site Statistics			
<b>Submitted By:</b> LDEQ Kevin Natalia		<b>Submit Date:</b> 2015.12.01	

Site Information: A8		Location Information	
<b>Name:</b> Tidal inlet		<b>Parish:</b> CAMERON	
<b>Priority:</b> A		<b>Quad Name:</b> MOSS LAKE	
<b>Site Alias:</b> N/A		<b>Quad Number:</b> 3009362	
<b>Site Description:</b> On east side of Calcasieu lake		<b>Mile Marker:</b>	
		<b>Managed (Y/N)?:</b> N	
		<b>Latitude:</b> 30° 1' 17.190" N	
		<b>Longitude:</b> 93° 16' 6.320" W	
Response Considerations			
<b>Site Strategy:</b> Exclusion Booming		<b>Site Strategy Comments:</b>	N/A
<b>Site Waterbody Type:</b> Narrow Tidal Channel		<b>Site Specific Safety Concerns:</b>	N/A
<b>Current Wave Action:</b> Currents <1 kt.		<b>Access Area:</b>	N/A
<b>Waterbody Opening:</b> < 500 ft.		<b>Collection Point:</b>	N/A
<b>Staging Area:</b> Hebert's marina			
Resources At Risk			
<b>ESI Code:</b> 7-10		<b>Resources At Risk Comments:</b>	N/A
<b>Socio-Economic Resources:</b> N/A		<b>Seasonal Sensitivity:</b>	N/A
Contact Information			
<b>Contact:</b> N/A		<b>Special Contact:</b>	N/A
Site Statistics			
<b>Submitted By:</b> LDEQ Kevin Natalia		<b>Submit Date:</b>	2015.12.01

Site Information: A9		Location Information	
<b>Name:</b> Tidal inlet		<b>Parish:</b> CAMERON	
<b>Priority:</b> A		<b>Quad Name:</b> MOSS LAKE	
<b>Site Alias:</b> N/A		<b>Quad Number:</b> 3009362	
<b>Site Description:</b> On east side of Calcasieu lake		<b>Mile Marker:</b>	
		<b>Managed (Y/N)?:</b> N	
		<b>Latitude:</b> 30° 1' 11.170" N	
		<b>Longitude:</b> 93° 16' 7.103" W	
Response Considerations			
<b>Site Strategy:</b> Exclusion Booming		<b>Site Strategy Comments:</b>	N/A
<b>Site Waterbody Type:</b> Narrow Tidal Channel		<b>Site Specific Safety Concerns:</b>	N/A
<b>Current Wave Action:</b> Currents <1 kt.		<b>Access Area:</b>	N/A
<b>Waterbody Opening:</b> < 500 ft.		<b>Collection Point:</b>	N/A
<b>Staging Area:</b> Hebert's marina			
Resources At Risk			
<b>ESI Code:</b> 7-10		<b>Resources At Risk Comments:</b>	N/A
<b>Socio-Economic Resources:</b> N/A		<b>Seasonal Sensitivity:</b>	N/A
Contact Information			
<b>Contact:</b> N/A		<b>Special Contact:</b>	N/A
Site Statistics			
<b>Submitted By:</b> LDEQ Kevin Natalia		<b>Submit Date:</b>	2015.12.01

Site Information: A10		Location Information	
<b>Name:</b> Tidal inlet		<b>Parish:</b> CAMERON	
<b>Priority:</b> A		<b>Quad Name:</b> MOSS LAKE	
<b>Site Alias:</b> N/A		<b>Quad Number:</b> 3009362	
<b>Site Description:</b> On east side of Calcasieu lake		<b>Mile Marker:</b>	
		<b>Managed (Y/N)?:</b> N	
		<b>Latitude:</b> 30° 0' 45.739" N	
		<b>Longitude:</b> 93° 16' 2.741" W	
Response Considerations			
<b>Site Strategy:</b> Deflection Booming		<b>Site Strategy Comments:</b> N/A	
<b>Site Waterbody Type:</b> Narrow Tidal Channel		<b>Site Specific Safety Concerns:</b>	N/A
<b>Current Wave Action:</b> Current >1 kt.		<b>Access Area:</b>	N/A
<b>Waterbody Opening:</b> 500-1000 ft.		<b>Collection Point:</b>	N/A
<b>Staging Area:</b> Hebert's marina			
Resources At Risk			
<b>ESI Code:</b> 7-10		<b>Resources At Risk Comments:</b> N/A	
<b>Socio-Economic Resources:</b> N/A		<b>Seasonal Sensitivity:</b> N/A	
Contact Information			
<b>Contact:</b> N/A		<b>Special Contact:</b> N/A	
Site Statistics			
<b>Submitted By:</b> LDEQ Kevin Natalia		<b>Submit Date:</b> 2015.12.01	

Site Information: A11		Location Information	
<b>Name:</b> Kelso bayou		<b>Parish:</b> CAMERON	
<b>Priority:</b> A		<b>Quad Name:</b> MOSS LAKE	
<b>Site Alias:</b> N/A		<b>Quad Number:</b> 3009362	
		<b>Mile Marker:</b> 16.5	
<b>Site Description:</b> Inlet to sensitive marsh		<b>Managed (Y/N)?:</b> N	
		<b>Latitude:</b> 30° 0' 32.879" N	
		<b>Longitude:</b> 93° 20' 4.783" W	
Response Considerations			
<b>Site Strategy:</b> Deferred Action		<b>Site Strategy Comments:</b> Suggest Multi-Layer Deflection Booming based on location	
<b>Site Waterbody Type:</b> Rivers or Large Streams		<b>Site Specific Safety Concerns:</b> N/A	
<b>Current Wave Action:</b> Currents >2 kts.		<b>Access Area:</b> N/A	
<b>Waterbody Opening:</b> 1500-2000 ft.		<b>Collection Point:</b> N/A	
<b>Staging Area:</b> Calcasieu Point			
Resources At Risk			
<b>ESI Code:</b> 7-10		<b>Resources At Risk Comments:</b> N/A	
<b>Socio-Economic Resources:</b> N/A		<b>Seasonal Sensitivity:</b> N/A	
Contact Information			
<b>Contact:</b> N/A		<b>Special Contact:</b> N/A	
Site Statistics			
<b>Submitted By:</b> LDEQ Kevin Natalia		<b>Submit Date:</b> 2015.12.01	

Site Information: A12		Location Information	
<b>Name:</b> Tidal inlet		<b>Parish:</b> CAMERON	
<b>Priority:</b> A		<b>Quad Name:</b> MOSS LAKE	
<b>Site Alias:</b> N/A		<b>Quad Number:</b> 3009362	
<b>Site Description:</b> On east side of Calcasieu lake		<b>Mile Marker:</b>	
		<b>Managed (Y/N)?:</b> N	
		<b>Latitude:</b> 30° 0' 13.633" N	
		<b>Longitude:</b> 93° 16' 5.148" W	
Response Considerations			
<b>Site Strategy:</b> Deflection Booming		<b>Site Strategy Comments:</b>	N/A
<b>Site Waterbody Type:</b> Narrow Tidal Channel		<b>Site Specific Safety Concerns:</b>	N/A
<b>Current Wave Action:</b> Current >1 kt.		<b>Access Area:</b>	N/A
<b>Waterbody Opening:</b> < 500 ft.		<b>Collection Point:</b>	N/A
<b>Staging Area:</b> Hebert's marina			
Resources At Risk			
<b>ESI Code:</b> 7-10		<b>Resources At Risk Comments:</b>	N/A
<b>Socio-Economic Resources:</b> N/A		<b>Seasonal Sensitivity:</b>	N/A
Contact Information			
<b>Contact:</b> N/A		<b>Special Contact:</b>	N/A
Site Statistics			
<b>Submitted By:</b> LDEQ Kevin Natalia		<b>Submit Date:</b>	2015.12.01

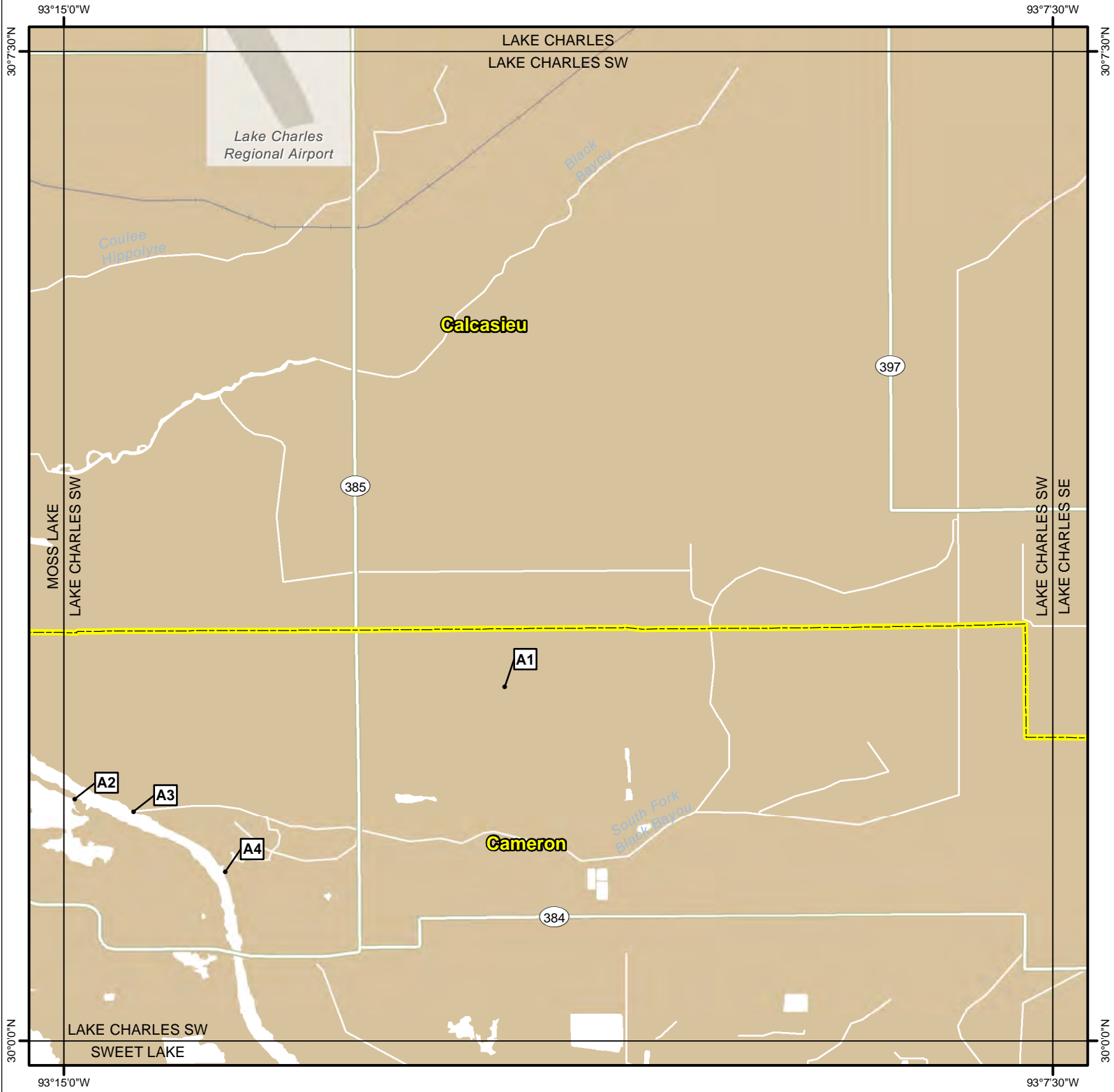
Site Information: A13		Location Information	
<b>Name:</b> Tidal inlet		<b>Parish:</b> CAMERON	
<b>Priority:</b> A		<b>Quad Name:</b> MOSS LAKE	
<b>Site Alias:</b> N/A		<b>Quad Number:</b> 3009362	
<b>Site Description:</b> Boat canal into residential neighborhood		<b>Mile Marker:</b>	
		<b>Managed (Y/N)?:</b> N	
		<b>Latitude:</b> 30° 0' 7.077" N	
		<b>Longitude:</b> 93° 16' 11.439" W	
Response Considerations			
<b>Site Strategy:</b> Exclusion Booming		<b>Site Strategy Comments:</b>	N/A
<b>Site Waterbody Type:</b> Narrow Tidal Channel		<b>Site Specific Safety Concerns:</b>	N/A
<b>Current Wave Action:</b> Currents <1 kt.		<b>Access Area:</b>	N/A
<b>Waterbody Opening:</b> < 500 ft.		<b>Collection Point:</b>	N/A
<b>Staging Area:</b> Hebert's marina			
Resources At Risk			
<b>ESI Code:</b> 7-10		<b>Resources At Risk Comments:</b>	N/A
<b>Socio-Economic Resources:</b> N/A		<b>Seasonal Sensitivity:</b>	N/A
Contact Information			
<b>Contact:</b> N/A		<b>Special Contact:</b>	N/A
Site Statistics			
<b>Submitted By:</b> LDEQ Kevin Natalia		<b>Submit Date:</b>	2015.12.01



Site Information: B1		Location Information	
<b>Name:</b>	Cameron LNG	<b>Parish:</b>	CAMERON
<b>Priority:</b>	B	<b>Quad Name:</b>	MOSS LAKE
<b>Site Alias:</b>	N/A	<b>Quad Number:</b>	3009362
		<b>Mile Marker:</b>	18.7
<b>Site Description:</b>	Industrial water intake for liquified natural gas	<b>Managed (Y/N)?:</b>	N
		<b>Latitude:</b>	30° 2' 20.263" N
		<b>Longitude:</b>	93° 20' 1.659" W
Response Considerations			
<b>Site Strategy:</b>	Notification to Site Manager	<b>Site Strategy Comments:</b>	N/A
<b>Site Waterbody Type:</b>	N/A	<b>Site Specific Safety Concerns:</b>	N/A
<b>Current Wave Action:</b>	N/A	<b>Access Area:</b>	N/A
<b>Waterbody Opening:</b>	N/A	<b>Collection Point:</b>	N/A
<b>Staging Area:</b>	Calcasieu Point		
Resources At Risk			
<b>ESI Code:</b>	N/A	<b>Resources At Risk Comments:</b>	N/A
<b>Socio-Economic Resources:</b>	N/A	<b>Seasonal Sensitivity:</b>	N/A
Contact Information			
<b>Contact:</b>	N/A	<b>Special Contact:</b>	N/A
Site Statistics			
<b>Submitted By:</b>	LDEQ Kevin Natalia	<b>Submit Date:</b>	2016.01.14

Site Information: C1		Location Information	
<b>Name:</b>	Sheltered tidal inlet	<b>Parish:</b>	CAMERON
<b>Priority:</b>	C	<b>Quad Name:</b>	MOSS LAKE
<b>Site Alias:</b>	N/A	<b>Quad Number:</b>	3009362
		<b>Mile Marker:</b>	16.5
<b>Site Description:</b>	Break in riprap	<b>Managed (Y/N)?:</b>	N
		<b>Latitude:</b>	30° 0' 27.101" N
		<b>Longitude:</b>	93° 19' 52.278" W
Response Considerations			
<b>Site Strategy:</b>	Exclusion Booming	<b>Site Strategy Comments:</b>	Double layered
<b>Site Waterbody Type:</b>	Narrow Tidal Channel	<b>Site Specific Safety Concerns:</b>	N/A
<b>Current Wave Action:</b>	Currents <1 kt.	<b>Access Area:</b>	N/A
<b>Waterbody Opening:</b>	< 500 ft.	<b>Collection Point:</b>	N/A
<b>Staging Area:</b>	Calcasieu Point		
Resources At Risk			
<b>ESI Code:</b>	7-10	<b>Resources At Risk Comments:</b>	N/A
<b>Socio-Economic Resources:</b>	N/A	<b>Seasonal Sensitivity:</b>	N/A
Contact Information			
<b>Contact:</b>	N/A	<b>Special Contact:</b>	N/A
Site Statistics			
<b>Submitted By:</b>	LDEQ Kevin Natalia	<b>Submit Date:</b>	2015.12.01

# LAKE CHARLES SW Quad



**Legend**

- GRP Sites
- ▭ Quad Boundary
- ▭ Parish Boundaries

Kilometers  
 Miles

Published: 2016.07.07



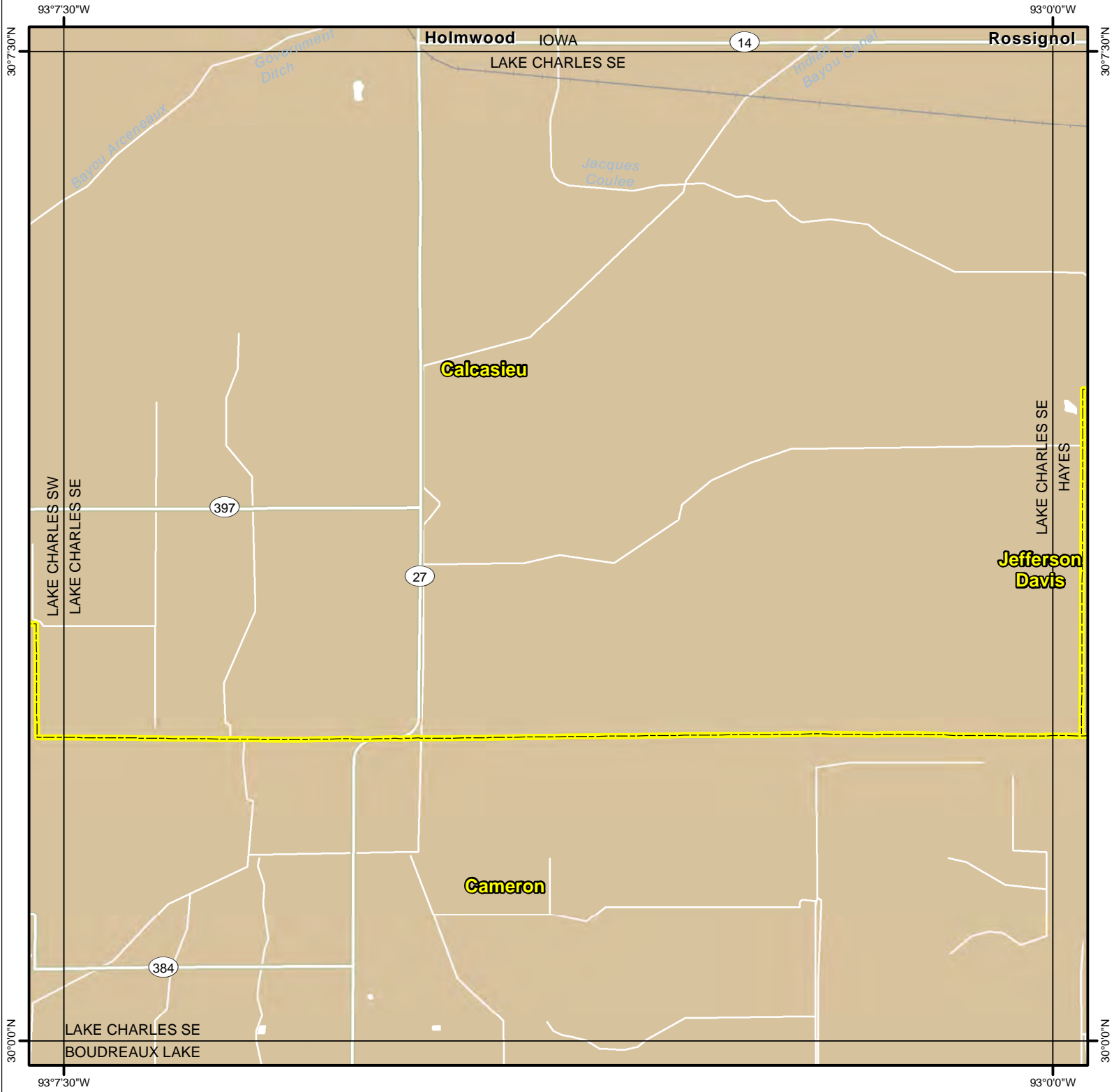
Site Information: A1		Location Information	
<b>Name:</b>	South Fork Black Bayou northeast bird nesting area	<b>Parish:</b>	CAMERON
<b>Priority:</b>	A	<b>Quad Name:</b>	LAKE CHARLES SW
<b>Site Alias:</b>	Bird Nesting Area	<b>Quad Number:</b>	3009363
<b>Site Description:</b> LDWF-Louisiana Natural Heritage Program (LNHP) generalized location		<b>Mile Marker:</b>	
		<b>Managed (Y/N)?:</b>	N
		<b>Latitude:</b>	30° 2' 41.069" N
		<b>Longitude:</b>	93° 11' 39.355" W
Response Considerations			
<b>Site Strategy:</b>	Deferred Action	<b>Site Strategy Comments:</b>	N/A
<b>Site Waterbody Type:</b>	N/A	<b>Site Specific Safety Concerns:</b>	N/A
<b>Current Wave Action:</b>	N/A	<b>Access Area:</b>	N/A
<b>Waterbody Opening:</b>	N/A	<b>Collection Point:</b>	N/A
<b>Staging Area:</b>	N/A		
Resources At Risk			
<b>ESI Code:</b>	7-10	<b>Resources At Risk Comments:</b>	Generalized Location-Contact LDWF Louisiana Natural Heritage Program (LNHP)
<b>Socio-Economic Resources:</b>	N/A	<b>Seasonal Sensitivity:</b>	N/A
Contact Information			
<b>Contact:</b>	Laura Carver / LDWF	<b>Special Contact:</b>	337-373-0032
Site Statistics			
<b>Submitted By:</b>	Louisiana Natural Heritage Program (LNHP)	<b>Submit Date:</b>	2016.02.01

Site Information: A2		Location Information	
<b>Name:</b>	Tidal inlet	<b>Parish:</b>	CAMERON
<b>Priority:</b>	A	<b>Quad Name:</b>	LAKE CHARLES SW
<b>Site Alias:</b>	N/A	<b>Quad Number:</b>	3009363
		<b>Mile Marker:</b>	233.5
<b>Site Description:</b>	Inlet off the intracoastal waterway	<b>Managed (Y/N)?:</b>	N
		<b>Latitude:</b>	30° 1' 50.009" N
		<b>Longitude:</b>	93° 14' 55.084" W
Response Considerations			
<b>Site Strategy:</b>	Exclusion Booming	<b>Site Strategy Comments:</b>	N/A
<b>Site Waterbody Type:</b>	Narrow Tidal Channel	<b>Site Specific Safety Concerns:</b>	N/A
<b>Current Wave Action:</b>	Currents <1 kt.	<b>Access Area:</b>	N/A
<b>Waterbody Opening:</b>	< 500 ft.	<b>Collection Point:</b>	N/A
<b>Staging Area:</b>	Calcasieu Point		
Resources At Risk			
<b>ESI Code:</b>	7-10	<b>Resources At Risk Comments:</b>	Sensitive Marsh
<b>Socio-Economic Resources:</b>	N/A	<b>Seasonal Sensitivity:</b>	N/A
Contact Information			
<b>Contact:</b>	N/A	<b>Special Contact:</b>	N/A
Site Statistics			
<b>Submitted By:</b>	LDEQ Kevin Natalia	<b>Submit Date:</b>	2015.12.01

Site Information: A3		Location Information	
<b>Name:</b> Tidal inlet		<b>Parish:</b> CAMERON	
<b>Priority:</b> A		<b>Quad Name:</b> LAKE CHARLES SW	
<b>Site Alias:</b> N/A		<b>Quad Number:</b> 3009363	
		<b>Mile Marker:</b> 233	
<b>Site Description:</b> Inlet off the intracoastal waterway		<b>Managed (Y/N)?:</b> N	
		<b>Latitude:</b> 30° 1' 44.323" N	
		<b>Longitude:</b> 93° 14' 28.288" W	
Response Considerations			
<b>Site Strategy:</b> Exclusion Booming		<b>Site Strategy Comments:</b> N/A	
<b>Site Waterbody Type:</b> Narrow Tidal Channel		<b>Site Specific Safety Concerns:</b> N/A	
<b>Current Wave Action:</b> Currents <1 kt.		<b>Access Area:</b> N/A	
<b>Waterbody Opening:</b> < 500 ft.		<b>Collection Point:</b> N/A	
<b>Staging Area:</b> Calcasieu Point			
Resources At Risk			
<b>ESI Code:</b> 7-10		<b>Resources At Risk Comments:</b> Sensitive Marsh	
<b>Socio-Economic Resources:</b> N/A		<b>Seasonal Sensitivity:</b> N/A	
Contact Information			
<b>Contact:</b> N/A		<b>Special Contact:</b> N/A	
Site Statistics			
<b>Submitted By:</b> LDEQ Kevin Natalia		<b>Submit Date:</b> 2015.12.01	

Site Information: A4		Location Information	
<b>Name:</b> Tidal inlet		<b>Parish:</b> CAMERON	
<b>Priority:</b> A		<b>Quad Name:</b> LAKE CHARLES SW	
<b>Site Alias:</b> N/A		<b>Quad Number:</b> 3009363	
		<b>Mile Marker:</b> 232.1	
<b>Site Description:</b> Inlet off the intracoastal waterway		<b>Managed (Y/N)?:</b> N	
		<b>Latitude:</b> 30° 1' 16.803" N	
		<b>Longitude:</b> 93° 13' 46.666" W	
Response Considerations			
<b>Site Strategy:</b> Exclusion Booming		<b>Site Strategy Comments:</b> N/A	
<b>Site Waterbody Type:</b> Narrow Tidal Channel		<b>Site Specific Safety Concerns:</b> N/A	
<b>Current Wave Action:</b> Currents <1 kt.		<b>Access Area:</b> N/A	
<b>Waterbody Opening:</b> < 500 ft.		<b>Collection Point:</b> N/A	
<b>Staging Area:</b> Calcasieu Point			
Resources At Risk			
<b>ESI Code:</b> 7-10		<b>Resources At Risk Comments:</b> Sensitive Marsh	
<b>Socio-Economic Resources:</b> N/A		<b>Seasonal Sensitivity:</b> N/A	
Contact Information			
<b>Contact:</b> N/A		<b>Special Contact:</b> N/A	
Site Statistics			
<b>Submitted By:</b> LDEQ Kevin Natalia		<b>Submit Date:</b> 2015.12.01	

# LAKE CHARLES SE Quad



### Legend

- GRP Sites
- Quad Boundary
- ▭ Parish Boundaries

**Kilometers**  
0 0.5 1 2 3

**Miles**  
0 0.5 1 2 3

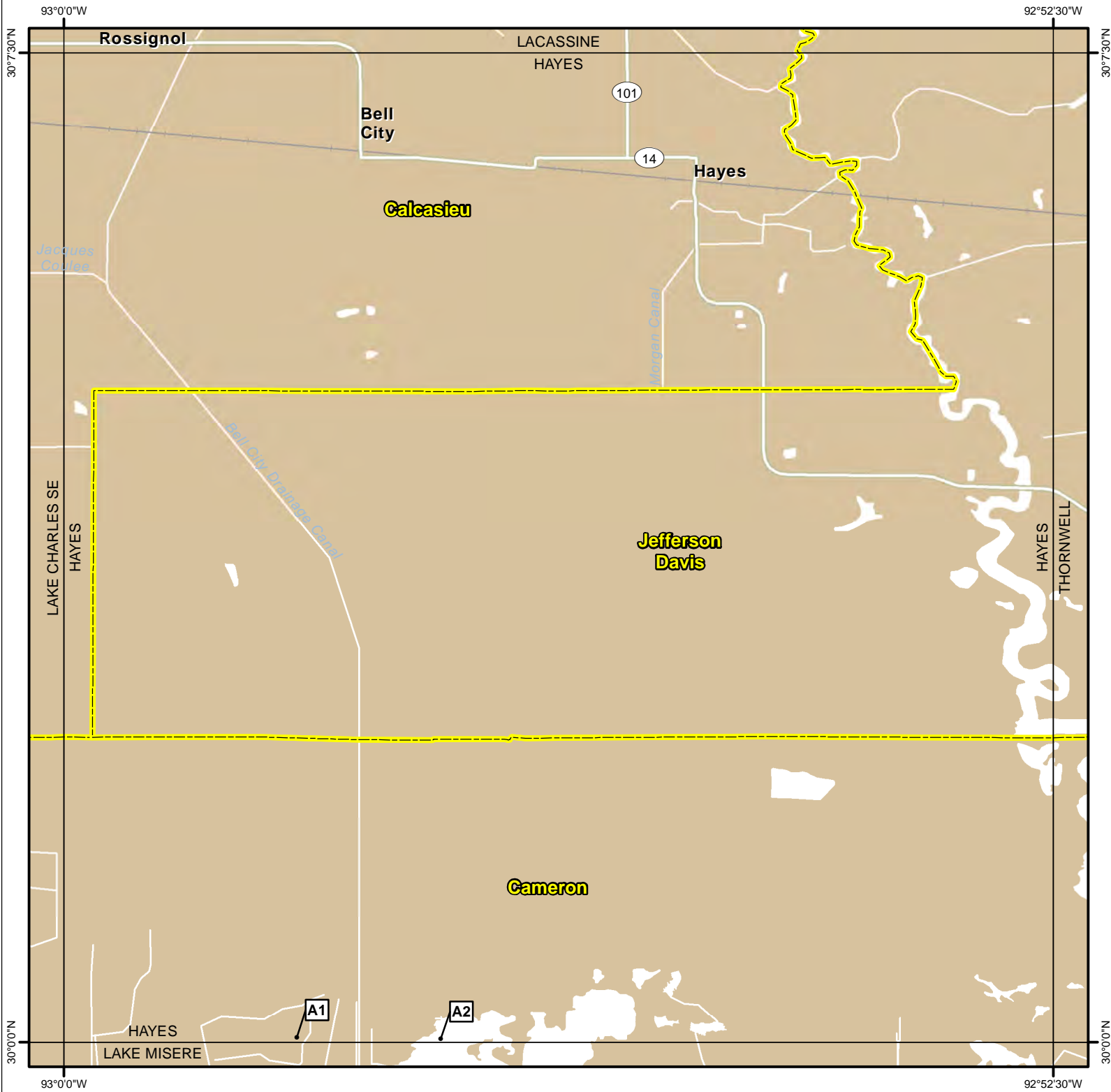
Published: 2016.07.07





This page is intentionally left blank

# HAYES Quad



### Legend

- GRP Sites
- Quad Boundary
- ▭ Parish Boundaries

**Kilometers**  
0 0.5 1 2 3

**Miles**  
0 0.5 1 2 3

Published: 2016.07.07



Site Information: A1		Location Information	
<b>Name:</b>	Bell City Drainage Canal southwest bird nesting area	<b>Parish:</b>	CAMERON
<b>Priority:</b>	A	<b>Quad Name:</b>	HAYES
<b>Site Alias:</b>	Bird Nesting Area	<b>Quad Number:</b>	3009257
<b>Site Description:</b> LDWF-Louisiana Natural Heritage Program (LNHP) generalized location		<b>Mile Marker:</b>	
		<b>Managed (Y/N)?:</b>	N
		<b>Latitude:</b>	30° 0' 2.128" N
		<b>Longitude:</b>	92° 58' 14.194" W
Response Considerations			
<b>Site Strategy:</b>	Deferred Action	<b>Site Strategy Comments:</b>	N/A
<b>Site Waterbody Type:</b>	N/A	<b>Site Specific Safety Concerns:</b>	N/A
<b>Current Wave Action:</b>	N/A	<b>Access Area:</b>	N/A
<b>Waterbody Opening:</b>	N/A	<b>Collection Point:</b>	N/A
<b>Staging Area:</b>	N/A		
Resources At Risk			
<b>ESI Code:</b>	7-10	<b>Resources At Risk Comments:</b>	Generalized Location-Contact LDWF Louisiana Natural Heritage Program (LNHP)
<b>Socio-Economic Resources:</b>	N/A	<b>Seasonal Sensitivity:</b>	N/A
Contact Information			
<b>Contact:</b>	Laura Carver / LDWF	<b>Special Contact:</b>	337-373-0032
Site Statistics			
<b>Submitted By:</b>	Louisiana Natural Heritage Program (LNHP)	<b>Submit Date:</b>	2016.02.01

Site Information: A2		Location Information	
<b>Name:</b>	Bell City Drainage Canal southeast bird nesting area	<b>Parish:</b>	CAMERON
<b>Priority:</b>	A	<b>Quad Name:</b>	HAYES
<b>Site Alias:</b>	Bird Nesting Area within USFWS-NWR-Lacassine	<b>Quad Number:</b>	3009257
<b>Site Description:</b>	LDWF-Louisiana Natural Heritage Program (LNHP) generalized location	<b>Mile Marker:</b>	
		<b>Managed (Y/N)?:</b>	Y
		<b>Latitude:</b>	30° 0' 1.437" N
		<b>Longitude:</b>	92° 57' 8.560" W
Response Considerations			
<b>Site Strategy:</b>	Deferred Action	<b>Site Strategy Comments:</b>	N/A
<b>Site Waterbody Type:</b>	N/A	<b>Site Specific Safety Concerns:</b>	N/A
<b>Current Wave Action:</b>	N/A	<b>Access Area:</b>	N/A
<b>Waterbody Opening:</b>	N/A	<b>Collection Point:</b>	N/A
<b>Staging Area:</b>	N/A		
Resources At Risk			
<b>ESI Code:</b>	7-10	<b>Resources At Risk Comments:</b>	Generalized Location-Contact LDWF Louisiana Natural Heritage Program (LNHP)
<b>Socio-Economic Resources:</b>	N/A	<b>Seasonal Sensitivity:</b>	N/A
Contact Information			
<b>Contact:</b>	Laura Carver / LDWF	<b>Special Contact:</b>	337-373-0032
Site Statistics			
<b>Submitted By:</b>	Louisiana Natural Heritage Program (LNHP)	<b>Submit Date:</b>	2016.02.01

# THORNWELL Quad



## Legend

- GRP Sites
- Quad Boundary
- Parish Boundaries



0 0.5 1 2 3 Kilometers

0 0.5 1 2 3 Miles

Published: 2016.07.07



This page is intentionally left blank

# LAKE ARTHUR Quad



**Legend**

- GRP Sites
- Quad Boundary
- ▭ Parish Boundaries

**Kilometers**  
0 0.5 1 2 3

**Miles**  
0 0.5 1 2 3

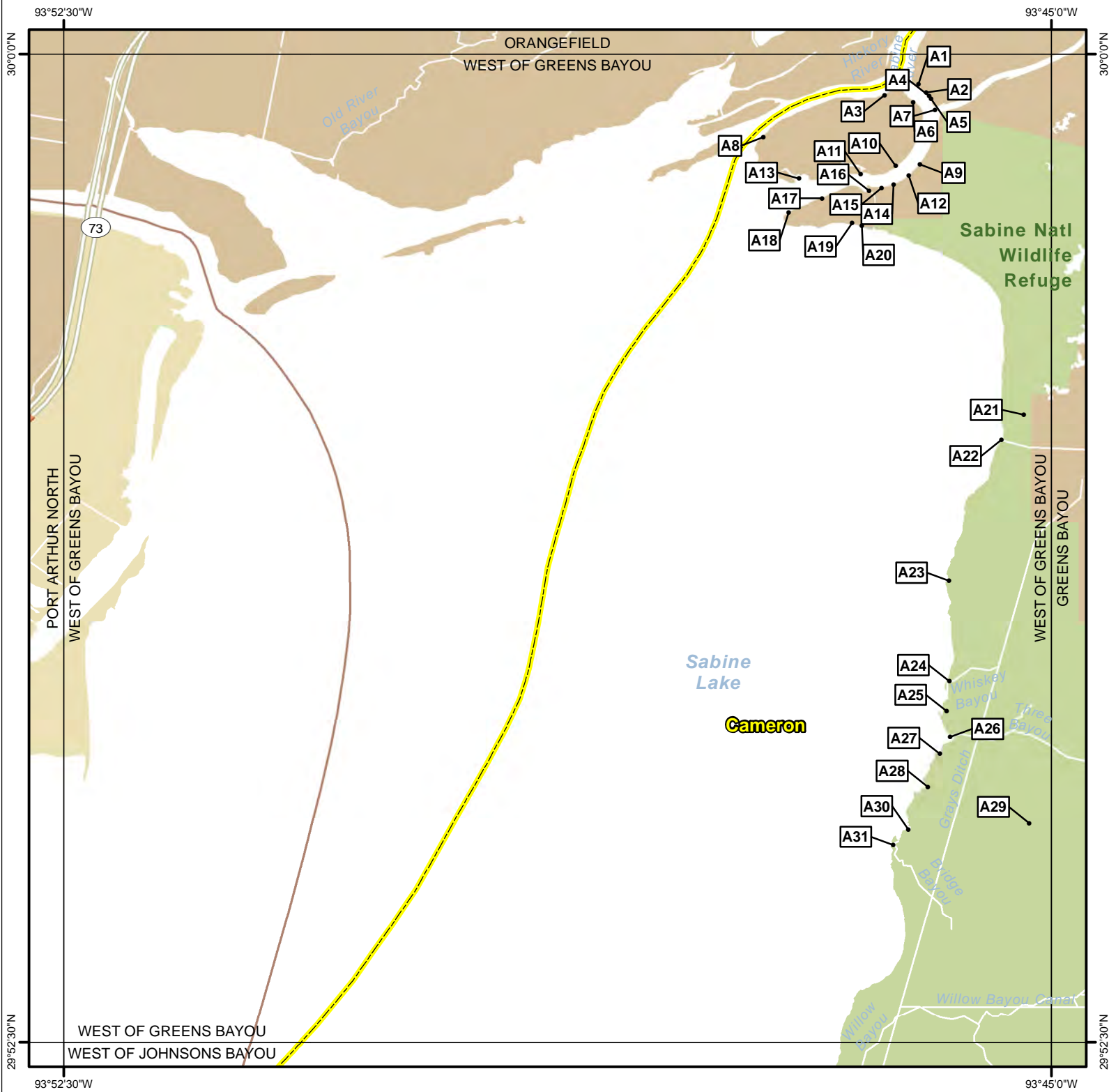
Published: 2016.07.07



Site Information: A1		Location Information	
<b>Name:</b>	Lulu Hunting Club north #1 bird nesting area	<b>Parish:</b>	CAMERON
<b>Priority:</b>	A	<b>Quad Name:</b>	LAKE ARTHUR
<b>Site Alias:</b>	Bird Nesting Area	<b>Quad Number:</b>	3009259
<b>Site Description:</b> LDWF-Louisiana Natural Heritage Program (LNHP) generalized location		<b>Mile Marker:</b>	
		<b>Managed (Y/N)?:</b>	N
		<b>Latitude:</b>	30° 0' 0.213" N
		<b>Longitude:</b>	92° 39' 19.981" W
Response Considerations			
<b>Site Strategy:</b>	Deferred Action	<b>Site Strategy Comments:</b>	N/A
<b>Site Waterbody Type:</b>	N/A	<b>Site Specific Safety Concerns:</b>	N/A
<b>Current Wave Action:</b>	N/A	<b>Access Area:</b>	N/A
<b>Waterbody Opening:</b>	N/A	<b>Collection Point:</b>	N/A
<b>Staging Area:</b>	N/A		
Resources At Risk			
<b>ESI Code:</b>	7-10	<b>Resources At Risk Comments:</b>	Generalized Location-Contact LDWF Louisiana Natural Heritage Program (LNHP)
<b>Socio-Economic Resources:</b>	N/A	<b>Seasonal Sensitivity:</b>	N/A
Contact Information			
<b>Contact:</b>	Laura Carver / LDWF	<b>Special Contact:</b>	337-373-0032
Site Statistics			
<b>Submitted By:</b>	Louisiana Natural Heritage Program (LNHP)	<b>Submit Date:</b>	2016.02.01



# WEST OF GREENS BAYOU Quad



## Legend

- GRP Sites
- ▭ Quad Boundary
- ▭ Parish Boundaries



Published: 2016.07.07



Site Information: A1		Location Information	
<b>Name:</b>	Tidal inlet	<b>Parish:</b>	CAMERON
<b>Priority:</b>	A	<b>Quad Name:</b>	WEST OF GREENS BAYOU
<b>Site Alias:</b>	N/A	<b>Quad Number:</b>	2909302
<b>Site Description:</b> Inlet into sensitive marsh		<b>Mile Marker:</b>	
		<b>Managed (Y/N)?:</b>	N
		<b>Latitude:</b>	29° 59' 46.394" N
		<b>Longitude:</b>	93° 46' 0.583" W
Response Considerations			
<b>Site Strategy:</b>	Exclusion Booming	<b>Site Strategy Comments:</b>	N/A
<b>Site Waterbody Type:</b>	Narrow Tidal Channel	<b>Site Specific Safety Concerns:</b>	N/A
<b>Current Wave Action:</b>	Currents <1 kt.	<b>Access Area:</b>	N/A
<b>Waterbody Opening:</b>	< 500 ft.	<b>Collection Point:</b>	N/A
<b>Staging Area:</b>	Adams Bayou		
Resources At Risk			
<b>ESI Code:</b>	7-10	<b>Resources At Risk Comments:</b>	N/A
<b>Socio-Economic Resources:</b>	N/A	<b>Seasonal Sensitivity:</b>	N/A
Contact Information			
<b>Contact:</b>	N/A	<b>Special Contact:</b>	N/A
Site Statistics			
<b>Submitted By:</b>	LDEQ Kevin Natalia	<b>Submit Date:</b>	2015.12.01

Site Information: A2		Location Information	
<b>Name:</b> Tidal inlet		<b>Parish:</b> CAMERON	
<b>Priority:</b> A		<b>Quad Name:</b> WEST OF GREENS BAYOU	
<b>Site Alias:</b> N/A		<b>Quad Number:</b> 2909302	
<b>Site Description:</b> Inlet into sensitive marsh		<b>Mile Marker:</b>	
		<b>Managed (Y/N)?:</b> N	
		<b>Latitude:</b> 29° 59' 42.586" N	
		<b>Longitude:</b> 93° 45' 57.219" W	
Response Considerations			
<b>Site Strategy:</b> Exclusion Booming		<b>Site Strategy Comments:</b>	N/A
<b>Site Waterbody Type:</b> Narrow Tidal Channel		<b>Site Specific Safety Concerns:</b>	N/A
<b>Current Wave Action:</b> Currents <1 kt.		<b>Access Area:</b>	N/A
<b>Waterbody Opening:</b> < 500 ft.		<b>Collection Point:</b>	N/A
<b>Staging Area:</b> Adams Bayou			
Resources At Risk			
<b>ESI Code:</b> 7-10		<b>Resources At Risk Comments:</b>	N/A
<b>Socio-Economic Resources:</b> N/A		<b>Seasonal Sensitivity:</b>	N/A
Contact Information			
<b>Contact:</b> N/A		<b>Special Contact:</b>	N/A
Site Statistics			
<b>Submitted By:</b> LDEQ Kevin Natalia		<b>Submit Date:</b>	2015.12.01

Site Information: A3		Location Information	
<b>Name:</b>	Tidal inlet to brackish marsh	<b>Parish:</b>	CAMERON
<b>Priority:</b>	A	<b>Quad Name:</b>	WEST OF GREENS BAYOU
<b>Site Alias:</b>	N/A	<b>Quad Number:</b>	2909302
		<b>Mile Marker:</b>	271
<b>Site Description:</b>	Tidal inlet to brackish marsh	<b>Managed (Y/N)?:</b>	N
		<b>Latitude:</b>	29° 59' 41.379" N
		<b>Longitude:</b>	93° 46' 16.050" W
Response Considerations			
<b>Site Strategy:</b>	Exclusion Booming	<b>Site Strategy Comments:</b>	N/A
<b>Site Waterbody Type:</b>	Narrow Tidal Channel	<b>Site Specific Safety Concerns:</b>	N/A
<b>Current Wave Action:</b>	Currents <1 kt.	<b>Access Area:</b>	N/A
<b>Waterbody Opening:</b>	< 500 ft.	<b>Collection Point:</b>	N/A
<b>Staging Area:</b>	N/A		
Resources At Risk			
<b>ESI Code:</b>	7-10	<b>Resources At Risk Comments:</b>	N/A
<b>Socio-Economic Resources:</b>	N/A	<b>Seasonal Sensitivity:</b>	N/A
Contact Information			
<b>Contact:</b>	N/A	<b>Special Contact:</b>	N/A
Site Statistics			
<b>Submitted By:</b>	Wildlife & Fisheries	<b>Submit Date:</b>	2015.12.01

Site Information: A4		Location Information	
<b>Name:</b>	Tidal inlet	<b>Parish:</b>	CAMERON
<b>Priority:</b>	A	<b>Quad Name:</b>	WEST OF GREENS BAYOU
<b>Site Alias:</b>	N/A	<b>Quad Number:</b>	2909302
<b>Site Description:</b> Inlet into sensitive marsh		<b>Mile Marker:</b>	
		<b>Managed (Y/N)?:</b>	N
		<b>Latitude:</b>	29° 59' 40.809" N
		<b>Longitude:</b>	93° 45' 55.712" W
Response Considerations			
<b>Site Strategy:</b>	Exclusion Booming	<b>Site Strategy Comments:</b>	N/A
<b>Site Waterbody Type:</b>	Narrow Tidal Channel	<b>Site Specific Safety Concerns:</b>	N/A
<b>Current Wave Action:</b>	Currents <1 kt.	<b>Access Area:</b>	N/A
<b>Waterbody Opening:</b>	< 500 ft.	<b>Collection Point:</b>	N/A
<b>Staging Area:</b>	Adams bayou		
Resources At Risk			
<b>ESI Code:</b>	7-10	<b>Resources At Risk Comments:</b>	N/A
<b>Socio-Economic Resources:</b>	N/A	<b>Seasonal Sensitivity:</b>	N/A
Contact Information			
<b>Contact:</b>	N/A	<b>Special Contact:</b>	N/A
Site Statistics			
<b>Submitted By:</b>	LDEQ Kevin Natalia	<b>Submit Date:</b>	2015.12.01

Site Information: A5		Location Information	
<b>Name:</b> Tidal inlet		<b>Parish:</b> CAMERON	
<b>Priority:</b> A		<b>Quad Name:</b> WEST OF GREENS BAYOU	
<b>Site Alias:</b> N/A		<b>Quad Number:</b> 2909302	
<b>Site Description:</b> Inlet into sensitive marsh		<b>Mile Marker:</b>	
		<b>Managed (Y/N)?:</b> N	
		<b>Latitude:</b> 29° 59' 39.650" N	
		<b>Longitude:</b> 93° 45' 54.803" W	
Response Considerations			
<b>Site Strategy:</b> Exclusion Booming		<b>Site Strategy Comments:</b>	N/A
<b>Site Waterbody Type:</b> Narrow Tidal Channel		<b>Site Specific Safety Concerns:</b>	N/A
<b>Current Wave Action:</b> Currents <1 kt.		<b>Access Area:</b>	N/A
<b>Waterbody Opening:</b> < 500 ft.		<b>Collection Point:</b>	N/A
<b>Staging Area:</b> Adams Bayou			
Resources At Risk			
<b>ESI Code:</b> 7-10		<b>Resources At Risk Comments:</b>	N/A
<b>Socio-Economic Resources:</b> N/A		<b>Seasonal Sensitivity:</b>	N/A
Contact Information			
<b>Contact:</b> N/A		<b>Special Contact:</b>	N/A
Site Statistics			
<b>Submitted By:</b> LDEQ Kevin Natalia		<b>Submit Date:</b>	2015.12.01

Site Information: A6		Location Information	
<b>Name:</b>	Multiple tidal inlet cuts	<b>Parish:</b>	CAMERON
<b>Priority:</b>	A	<b>Quad Name:</b>	WEST OF GREENS BAYOU
<b>Site Alias:</b>	N/A	<b>Quad Number:</b>	2909302
<b>Site Description:</b> Boom and protect based on spill trajectory		<b>Mile Marker:</b>	
		<b>Managed (Y/N)?:</b>	N
		<b>Latitude:</b>	29° 59' 38.135" N
		<b>Longitude:</b>	93° 46' 2.918" W
Response Considerations			
<b>Site Strategy:</b>	Exclusion Booming	<b>Site Strategy Comments:</b>	N/A
<b>Site Waterbody Type:</b>	Narrow Tidal Channel	<b>Site Specific Safety Concerns:</b>	N/A
<b>Current Wave Action:</b>	Currents <1 kt.	<b>Access Area:</b>	N/A
<b>Waterbody Opening:</b>	1500-2000 ft.	<b>Collection Point:</b>	N/A
<b>Staging Area:</b>	Adams Bayou		
Resources At Risk			
<b>ESI Code:</b>	7-10	<b>Resources At Risk Comments:</b>	N/A
<b>Socio-Economic Resources:</b>	N/A	<b>Seasonal Sensitivity:</b>	N/A
Contact Information			
<b>Contact:</b>	N/A	<b>Special Contact:</b>	N/A
Site Statistics			
<b>Submitted By:</b>	LDEQ Kevin Natalia	<b>Submit Date:</b>	2015.12.01

Site Information: A7		Location Information	
<b>Name:</b> Black bayou		<b>Parish:</b> CAMERON	
<b>Priority:</b> A		<b>Quad Name:</b> WEST OF GREENS BAYOU	
<b>Site Alias:</b> N/A		<b>Quad Number:</b> 2909302	
<b>Site Description:</b> Tidal inlet into Black bayou		<b>Mile Marker:</b>	
		<b>Managed (Y/N)?:</b> N	
		<b>Latitude:</b> 29° 59' 34.626" N	
		<b>Longitude:</b> 93° 45' 53.070" W	
Response Considerations			
<b>Site Strategy:</b> Deflection Booming		<b>Site Strategy Comments:</b> N/A	
<b>Site Waterbody Type:</b> Narrow Tidal Channel		<b>Site Specific Safety Concerns:</b> N/A	
<b>Current Wave Action:</b> Currents 1-2 kts.		<b>Access Area:</b> N/A	
<b>Waterbody Opening:</b> 500-1000 ft.		<b>Collection Point:</b> N/A	
<b>Staging Area:</b> N/A			
Resources At Risk			
<b>ESI Code:</b> 7-10		<b>Resources At Risk Comments:</b> N/A	
<b>Socio-Economic Resources:</b> N/A		<b>Seasonal Sensitivity:</b> N/A	
Contact Information			
<b>Contact:</b> N/A		<b>Special Contact:</b> N/A	
Site Statistics			
<b>Submitted By:</b> LDEQ Kevin Natalia		<b>Submit Date:</b> 2015.12.01	



Site Information: A8		Location Information	
<b>Name:</b>	Tidal inlet to brackish marsh	<b>Parish:</b>	CAMERON
<b>Priority:</b>	A	<b>Quad Name:</b>	WEST OF GREENS BAYOU
<b>Site Alias:</b>	N/A	<b>Quad Number:</b>	2909302
		<b>Mile Marker:</b>	272
<b>Site Description:</b>	Tidal inlet to brackish marsh	<b>Managed (Y/N)?:</b>	N
		<b>Latitude:</b>	29° 59' 22.107" N
		<b>Longitude:</b>	93° 47' 11.221" W
Response Considerations			
<b>Site Strategy:</b>	Exclusion Booming	<b>Site Strategy Comments:</b>	N/A
<b>Site Waterbody Type:</b>	Narrow Tidal Channel	<b>Site Specific Safety Concerns:</b>	N/A
<b>Current Wave Action:</b>	Currents <1 kt.	<b>Access Area:</b>	N/A
<b>Waterbody Opening:</b>	< 500 ft.	<b>Collection Point:</b>	N/A
<b>Staging Area:</b>	N/A		
Resources At Risk			
<b>ESI Code:</b>	7-10	<b>Resources At Risk Comments:</b>	N/A
<b>Socio-Economic Resources:</b>	N/A	<b>Seasonal Sensitivity:</b>	N/A
Contact Information			
<b>Contact:</b>	N/A	<b>Special Contact:</b>	N/A
Site Statistics			
<b>Submitted By:</b>	Wildlife & Fisheries	<b>Submit Date:</b>	2015.12.01

Site Information: A9		Location Information	
<b>Name:</b>	Tidal inlet cut	<b>Parish:</b>	CAMERON
<b>Priority:</b>	A	<b>Quad Name:</b>	WEST OF GREENS BAYOU
<b>Site Alias:</b>	N/A	<b>Quad Number:</b>	2909302
<b>Site Description:</b> Inlet into sensitive marsh		<b>Mile Marker:</b>	
		<b>Managed (Y/N)?:</b>	N
		<b>Latitude:</b>	29° 59' 9.814" N
		<b>Longitude:</b>	93° 45' 59.874" W
Response Considerations			
<b>Site Strategy:</b>	Exclusion Booming	<b>Site Strategy Comments:</b>	N/A
<b>Site Waterbody Type:</b>	Narrow Tidal Channel	<b>Site Specific Safety Concerns:</b>	N/A
<b>Current Wave Action:</b>	Currents <1 kt.	<b>Access Area:</b>	N/A
<b>Waterbody Opening:</b>	< 500 ft.	<b>Collection Point:</b>	N/A
<b>Staging Area:</b>	Adams Bayou		
Resources At Risk			
<b>ESI Code:</b>	7-10	<b>Resources At Risk Comments:</b>	N/A
<b>Socio-Economic Resources:</b>	N/A	<b>Seasonal Sensitivity:</b>	N/A
Contact Information			
<b>Contact:</b>	N/A	<b>Special Contact:</b>	N/A
Site Statistics			
<b>Submitted By:</b>	LDEQ Kevin Natalia	<b>Submit Date:</b>	2015.12.01

Site Information: A10		Location Information	
<b>Name:</b>	Tidal inlet to brackish marsh	<b>Parish:</b>	CAMERON
<b>Priority:</b>	A	<b>Quad Name:</b>	WEST OF GREENS BAYOU
<b>Site Alias:</b>	N/A	<b>Quad Number:</b>	2909302
<b>Site Description:</b> Tidal inlet to brackish marsh		<b>Mile Marker:</b>	
		<b>Managed (Y/N)?:</b>	N
		<b>Latitude:</b>	29° 59' 8.979" N
		<b>Longitude:</b>	93° 46' 10.969" W
Response Considerations			
<b>Site Strategy:</b>	Exclusion Booming	<b>Site Strategy Comments:</b>	N/A
<b>Site Waterbody Type:</b>	Narrow Tidal Channel	<b>Site Specific Safety Concerns:</b>	N/A
<b>Current Wave Action:</b>	Currents <1 kt.	<b>Access Area:</b>	N/A
<b>Waterbody Opening:</b>	500-1000 ft.	<b>Collection Point:</b>	N/A
<b>Staging Area:</b>	N/A		
Resources At Risk			
<b>ESI Code:</b>	7-10	<b>Resources At Risk Comments:</b>	N/A
<b>Socio-Economic Resources:</b>	N/A	<b>Seasonal Sensitivity:</b>	N/A
Contact Information			
<b>Contact:</b>	N/A	<b>Special Contact:</b>	N/A
Site Statistics			
<b>Submitted By:</b>	Wildlife & Fisheries	<b>Submit Date:</b>	2015.12.01

Site Information: A11		Location Information	
<b>Name:</b>	Tidal inlet to brackish marsh	<b>Parish:</b>	CAMERON
<b>Priority:</b>	A	<b>Quad Name:</b>	WEST OF GREENS BAYOU
<b>Site Alias:</b>	N/A	<b>Quad Number:</b>	2909302
<b>Site Description:</b> Tidal inlet to brackish marsh		<b>Mile Marker:</b>	
		<b>Managed (Y/N)?:</b>	N
		<b>Latitude:</b>	29° 59' 5.358" N
		<b>Longitude:</b>	93° 46' 26.980" W
Response Considerations			
<b>Site Strategy:</b>	Exclusion Booming	<b>Site Strategy Comments:</b>	N/A
<b>Site Waterbody Type:</b>	Narrow Tidal Channel	<b>Site Specific Safety Concerns:</b>	N/A
<b>Current Wave Action:</b>	Currents <1 kt.	<b>Access Area:</b>	N/A
<b>Waterbody Opening:</b>	1500-2000 ft.	<b>Collection Point:</b>	N/A
<b>Staging Area:</b>	N/A		
Resources At Risk			
<b>ESI Code:</b>	7-10	<b>Resources At Risk Comments:</b>	N/A
<b>Socio-Economic Resources:</b>	N/A	<b>Seasonal Sensitivity:</b>	N/A
Contact Information			
<b>Contact:</b>	N/A	<b>Special Contact:</b>	N/A
Site Statistics			
<b>Submitted By:</b>	Wildlife & Fisheries	<b>Submit Date:</b>	2015.12.01

Site Information: A12		Location Information	
<b>Name:</b>	Tidal inlet cut	<b>Parish:</b>	CAMERON
<b>Priority:</b>	A	<b>Quad Name:</b>	WEST OF GREENS BAYOU
<b>Site Alias:</b>	N/A	<b>Quad Number:</b>	2909302
<b>Site Description:</b> Inlet into sensitive marsh		<b>Mile Marker:</b>	
		<b>Managed (Y/N)?:</b>	N
		<b>Latitude:</b>	29° 59' 4.642" N
		<b>Longitude:</b>	93° 46' 5.001" W
Response Considerations			
<b>Site Strategy:</b>	Exclusion Booming	<b>Site Strategy Comments:</b>	N/A
<b>Site Waterbody Type:</b>	Narrow Tidal Channel	<b>Site Specific Safety Concerns:</b>	N/A
<b>Current Wave Action:</b>	Currents <1 kt.	<b>Access Area:</b>	N/A
<b>Waterbody Opening:</b>	< 500 ft.	<b>Collection Point:</b>	N/A
<b>Staging Area:</b>	Adams Bayou		
Resources At Risk			
<b>ESI Code:</b>	7-10	<b>Resources At Risk Comments:</b>	N/A
<b>Socio-Economic Resources:</b>	N/A	<b>Seasonal Sensitivity:</b>	N/A
Contact Information			
<b>Contact:</b>	N/A	<b>Special Contact:</b>	N/A
Site Statistics			
<b>Submitted By:</b>	LDEQ Kevin Natalia	<b>Submit Date:</b>	2015.12.01

Site Information: A13		Location Information	
<b>Name:</b>	Multiple tidal inlet cuts	<b>Parish:</b>	CAMERON
<b>Priority:</b>	A	<b>Quad Name:</b>	WEST OF GREENS BAYOU
<b>Site Alias:</b>	N/A	<b>Quad Number:</b>	2909302
<b>Site Description:</b> Boom and protect based on spill trajectory		<b>Mile Marker:</b>	
		<b>Managed (Y/N)?:</b>	N
		<b>Latitude:</b>	29° 59' 3.271" N
		<b>Longitude:</b>	93° 46' 55.064" W
Response Considerations			
<b>Site Strategy:</b>	Exclusion Booming	<b>Site Strategy Comments:</b>	N/A
<b>Site Waterbody Type:</b>	Narrow Tidal Channel	<b>Site Specific Safety Concerns:</b>	N/A
<b>Current Wave Action:</b>	Currents <1 kt.	<b>Access Area:</b>	N/A
<b>Waterbody Opening:</b>	500-1000 ft.	<b>Collection Point:</b>	N/A
<b>Staging Area:</b>	Adams Bayou		
Resources At Risk			
<b>ESI Code:</b>	7-10	<b>Resources At Risk Comments:</b>	N/A
<b>Socio-Economic Resources:</b>	N/A	<b>Seasonal Sensitivity:</b>	N/A
Contact Information			
<b>Contact:</b>	N/A	<b>Special Contact:</b>	N/A
Site Statistics			
<b>Submitted By:</b>	LDEQ Kevin Natalia	<b>Submit Date:</b>	2015.12.01

Site Information: A14		Location Information	
<b>Name:</b>	Tidal inlet cut	<b>Parish:</b>	CAMERON
<b>Priority:</b>	A	<b>Quad Name:</b>	WEST OF GREENS BAYOU
<b>Site Alias:</b>	N/A	<b>Quad Number:</b>	2909302
<b>Site Description:</b> Inlet into sensitive marsh		<b>Mile Marker:</b>	
		<b>Managed (Y/N)?:</b>	N
		<b>Latitude:</b>	29° 59' 0.507" N
		<b>Longitude:</b>	93° 46' 12.060" W
Response Considerations			
<b>Site Strategy:</b>	Exclusion Booming	<b>Site Strategy Comments:</b>	N/A
<b>Site Waterbody Type:</b>	Narrow Tidal Channel	<b>Site Specific Safety Concerns:</b>	N/A
<b>Current Wave Action:</b>	Currents <1 kt.	<b>Access Area:</b>	N/A
<b>Waterbody Opening:</b>	< 500 ft.	<b>Collection Point:</b>	N/A
<b>Staging Area:</b>	Adams Bayou		
Resources At Risk			
<b>ESI Code:</b>	7-10	<b>Resources At Risk Comments:</b>	N/A
<b>Socio-Economic Resources:</b>	N/A	<b>Seasonal Sensitivity:</b>	N/A
Contact Information			
<b>Contact:</b>	N/A	<b>Special Contact:</b>	N/A
Site Statistics			
<b>Submitted By:</b>	LDEQ Kevin Natalia	<b>Submit Date:</b>	2015.12.01

Site Information: A15		Location Information	
<b>Name:</b>	Tidal inlet cut	<b>Parish:</b>	CAMERON
<b>Priority:</b>	A	<b>Quad Name:</b>	WEST OF GREENS BAYOU
<b>Site Alias:</b>	N/A	<b>Quad Number:</b>	2909302
<b>Site Description:</b> Inlet into sensitive marsh		<b>Mile Marker:</b>	
		<b>Managed (Y/N)?:</b>	N
		<b>Latitude:</b>	29° 58' 58.965" N
		<b>Longitude:</b>	93° 46' 17.388" W
Response Considerations			
<b>Site Strategy:</b>	Exclusion Booming	<b>Site Strategy Comments:</b>	N/A
<b>Site Waterbody Type:</b>	Narrow Tidal Channel	<b>Site Specific Safety Concerns:</b>	N/A
<b>Current Wave Action:</b>	Currents <1 kt.	<b>Access Area:</b>	N/A
<b>Waterbody Opening:</b>	< 500 ft.	<b>Collection Point:</b>	N/A
<b>Staging Area:</b>	Adams Bayou		
Resources At Risk			
<b>ESI Code:</b>	7-10	<b>Resources At Risk Comments:</b>	N/A
<b>Socio-Economic Resources:</b>	N/A	<b>Seasonal Sensitivity:</b>	N/A
Contact Information			
<b>Contact:</b>	N/A	<b>Special Contact:</b>	N/A
Site Statistics			
<b>Submitted By:</b>	LDEQ Kevin Natalia	<b>Submit Date:</b>	2015.12.01



Site Information: A16		Location Information	
<b>Name:</b>	Tidal inlet cut	<b>Parish:</b>	CAMERON
<b>Priority:</b>	A	<b>Quad Name:</b>	WEST OF GREENS BAYOU
<b>Site Alias:</b>	N/A	<b>Quad Number:</b>	2909302
<b>Site Description:</b> Inlet into sensitive marsh		<b>Mile Marker:</b>	
		<b>Managed (Y/N)?:</b>	N
		<b>Latitude:</b>	29° 58' 57.825" N
		<b>Longitude:</b>	93° 46' 23.156" W
Response Considerations			
<b>Site Strategy:</b>	Exclusion Booming	<b>Site Strategy Comments:</b>	N/A
<b>Site Waterbody Type:</b>	Entrance to Bays, etc.	<b>Site Specific Safety Concerns:</b>	N/A
<b>Current Wave Action:</b>	Currents <1 kt.	<b>Access Area:</b>	N/A
<b>Waterbody Opening:</b>	< 500 ft.	<b>Collection Point:</b>	N/A
<b>Staging Area:</b>	Adams Bayou		
Resources At Risk			
<b>ESI Code:</b>	7-10	<b>Resources At Risk Comments:</b>	N/A
<b>Socio-Economic Resources:</b>	N/A	<b>Seasonal Sensitivity:</b>	N/A
Contact Information			
<b>Contact:</b>	N/A	<b>Special Contact:</b>	N/A
Site Statistics			
<b>Submitted By:</b>	LDEQ Kevin Natalia	<b>Submit Date:</b>	2015.12.01

Site Information: A17		Location Information	
<b>Name:</b>	Tidal inlet cut	<b>Parish:</b>	CAMERON
<b>Priority:</b>	A	<b>Quad Name:</b>	WEST OF GREENS BAYOU
<b>Site Alias:</b>	N/A	<b>Quad Number:</b>	2909302
<b>Site Description:</b> Inlet into sensitive marsh		<b>Mile Marker:</b>	
		<b>Managed (Y/N)?:</b>	N
		<b>Latitude:</b>	29° 58' 54.335" N
		<b>Longitude:</b>	93° 46' 44.548" W
Response Considerations			
<b>Site Strategy:</b>	Exclusion Booming	<b>Site Strategy Comments:</b>	N/A
<b>Site Waterbody Type:</b>	Narrow Tidal Channel	<b>Site Specific Safety Concerns:</b>	N/A
<b>Current Wave Action:</b>	Currents <1 kt.	<b>Access Area:</b>	N/A
<b>Waterbody Opening:</b>	< 500 ft.	<b>Collection Point:</b>	N/A
<b>Staging Area:</b>	Adams Bayou		
Resources At Risk			
<b>ESI Code:</b>	7-10	<b>Resources At Risk Comments:</b>	N/A
<b>Socio-Economic Resources:</b>	N/A	<b>Seasonal Sensitivity:</b>	N/A
Contact Information			
<b>Contact:</b>	N/A	<b>Special Contact:</b>	N/A
Site Statistics			
<b>Submitted By:</b>	LDEQ Kevin Natalia	<b>Submit Date:</b>	2015.12.01

Site Information: A18		Location Information	
<b>Name:</b>	Tidal inlet cut	<b>Parish:</b>	CAMERON
<b>Priority:</b>	A	<b>Quad Name:</b>	WEST OF GREENS BAYOU
<b>Site Alias:</b>	N/A	<b>Quad Number:</b>	2909302
<b>Site Description:</b> Inlet into sensitive marsh		<b>Mile Marker:</b>	
		<b>Managed (Y/N)?:</b>	N
		<b>Latitude:</b>	29° 58' 47.840" N
		<b>Longitude:</b>	93° 46' 59.633" W
Response Considerations			
<b>Site Strategy:</b>	Exclusion Booming	<b>Site Strategy Comments:</b>	N/A
<b>Site Waterbody Type:</b>	Narrow Tidal Channel	<b>Site Specific Safety Concerns:</b>	N/A
<b>Current Wave Action:</b>	Currents <1 kt.	<b>Access Area:</b>	N/A
<b>Waterbody Opening:</b>	< 500 ft.	<b>Collection Point:</b>	N/A
<b>Staging Area:</b>	Adams Bayou		
Resources At Risk			
<b>ESI Code:</b>	7-10	<b>Resources At Risk Comments:</b>	N/A
<b>Socio-Economic Resources:</b>	N/A	<b>Seasonal Sensitivity:</b>	N/A
Contact Information			
<b>Contact:</b>	N/A	<b>Special Contact:</b>	N/A
Site Statistics			
<b>Submitted By:</b>	LDEQ Kevin Natalia	<b>Submit Date:</b>	2015.12.01

Site Information: A19		Location Information	
<b>Name:</b>	Tidal inlet cut	<b>Parish:</b>	CAMERON
<b>Priority:</b>	A	<b>Quad Name:</b>	WEST OF GREENS BAYOU
<b>Site Alias:</b>	Within USFWS-NWR-Sabine	<b>Quad Number:</b>	2909302
<b>Site Description:</b> Inlet into sensitive marsh		<b>Mile Marker:</b>	
		<b>Managed (Y/N)?:</b>	Y
		<b>Latitude:</b>	29° 58' 43.018" N
		<b>Longitude:</b>	93° 46' 30.865" W
Response Considerations			
<b>Site Strategy:</b>	Exclusion Booming	<b>Site Strategy Comments:</b>	N/A
<b>Site Waterbody Type:</b>	Narrow Tidal Channel	<b>Site Specific Safety Concerns:</b>	N/A
<b>Current Wave Action:</b>	Currents <1 kt.	<b>Access Area:</b>	N/A
<b>Waterbody Opening:</b>	< 500 ft.	<b>Collection Point:</b>	N/A
<b>Staging Area:</b>	Adams Bayou		
Resources At Risk			
<b>ESI Code:</b>	7-10	<b>Resources At Risk Comments:</b>	N/A
<b>Socio-Economic Resources:</b>	N/A	<b>Seasonal Sensitivity:</b>	N/A
Contact Information			
<b>Contact:</b>	N/A	<b>Special Contact:</b>	N/A
Site Statistics			
<b>Submitted By:</b>	LDEQ Kevin Natalia	<b>Submit Date:</b>	2015.12.01

Site Information: A20		Location Information	
<b>Name:</b>	Tidal inlet cut	<b>Parish:</b>	CAMERON
<b>Priority:</b>	A	<b>Quad Name:</b>	WEST OF GREENS BAYOU
<b>Site Alias:</b>	Within USFWS-NWR-Sabine	<b>Quad Number:</b>	2909302
<b>Site Description:</b> Inlet into sensitive marsh		<b>Mile Marker:</b>	
		<b>Managed (Y/N)?:</b>	Y
		<b>Latitude:</b>	29° 58' 41.874" N
		<b>Longitude:</b>	93° 46' 26.308" W
Response Considerations			
<b>Site Strategy:</b>	Exclusion Booming	<b>Site Strategy Comments:</b>	N/A
<b>Site Waterbody Type:</b>	Narrow Tidal Channel	<b>Site Specific Safety Concerns:</b>	N/A
<b>Current Wave Action:</b>	Currents <1 kt.	<b>Access Area:</b>	N/A
<b>Waterbody Opening:</b>	< 500 ft.	<b>Collection Point:</b>	N/A
<b>Staging Area:</b>	Adams Bayou		
Resources At Risk			
<b>ESI Code:</b>	7-10	<b>Resources At Risk Comments:</b>	N/A
<b>Socio-Economic Resources:</b>	N/A	<b>Seasonal Sensitivity:</b>	N/A
Contact Information			
<b>Contact:</b>	N/A	<b>Special Contact:</b>	N/A
Site Statistics			
<b>Submitted By:</b>	LDEQ Kevin Natalia	<b>Submit Date:</b>	2015.12.01

Site Information: A21		Location Information	
<b>Name:</b>	Grays Canal north bird nesting area	<b>Parish:</b>	CAMERON
<b>Priority:</b>	A	<b>Quad Name:</b>	WEST OF GREENS BAYOU
<b>Site Alias:</b>	Bird Nesting Area within USFWS-NWR-Sabine	<b>Quad Number:</b>	2909302
<b>Site Description:</b>	LDWF-Louisiana Natural Heritage Program (LNHP) generalized location	<b>Mile Marker:</b>	
		<b>Managed (Y/N)?:</b>	Y
		<b>Latitude:</b>	29° 57' 15.730" N
		<b>Longitude:</b>	93° 45' 12.622" W
Response Considerations			
<b>Site Strategy:</b>	Deferred Action	<b>Site Strategy Comments:</b>	N/A
<b>Site Waterbody Type:</b>	N/A	<b>Site Specific Safety Concerns:</b>	N/A
<b>Current Wave Action:</b>	N/A	<b>Access Area:</b>	N/A
<b>Waterbody Opening:</b>	N/A	<b>Collection Point:</b>	N/A
<b>Staging Area:</b>	N/A		
Resources At Risk			
<b>ESI Code:</b>	7-10	<b>Resources At Risk Comments:</b>	Generalized Location-Contact LDWF Louisiana Natural Heritage Program (LNHP)
<b>Socio-Economic Resources:</b>	N/A	<b>Seasonal Sensitivity:</b>	N/A
Contact Information			
<b>Contact:</b>	Laura Carver / LDWF	<b>Special Contact:</b>	337-373-0032
Site Statistics			
<b>Submitted By:</b>	Louisiana Natural Heritage Program (LNHP)	<b>Submit Date:</b>	2016.02.01

Site Information: A22		Location Information	
<b>Name:</b> Boat cut		<b>Parish:</b> CAMERON	
<b>Priority:</b> A		<b>Quad Name:</b> WEST OF GREENS BAYOU	
<b>Site Alias:</b> Within USFWS-NWR-Sabine		<b>Quad Number:</b> 2909302	
<b>Site Description:</b> Going into Matilda Gray property		<b>Mile Marker:</b>	
		<b>Managed (Y/N)?:</b> Y	
		<b>Latitude:</b> 29° 57' 4.462" N	
		<b>Longitude:</b> 93° 45' 22.830" W	
Response Considerations			
<b>Site Strategy:</b> Exclusion Booming		<b>Site Strategy Comments:</b>	N/A
<b>Site Waterbody Type:</b> Narrow Tidal Channel		<b>Site Specific Safety Concerns:</b>	N/A
<b>Current Wave Action:</b> Currents <1 kt.		<b>Access Area:</b>	N/A
<b>Waterbody Opening:</b> < 500 ft.		<b>Collection Point:</b>	N/A
<b>Staging Area:</b> Adams Bayou			
Resources At Risk			
<b>ESI Code:</b> 7-10		<b>Resources At Risk Comments:</b>	N/A
<b>Socio-Economic Resources:</b> N/A		<b>Seasonal Sensitivity:</b>	N/A
Contact Information			
<b>Contact:</b> N/A		<b>Special Contact:</b>	N/A
Site Statistics			
<b>Submitted By:</b> LDEQ Kevin Natalia		<b>Submit Date:</b>	2015.12.01

Site Information: A23		Location Information	
<b>Name:</b>	Tidal cut	<b>Parish:</b>	CAMERON
<b>Priority:</b>	A	<b>Quad Name:</b>	WEST OF GREENS BAYOU
<b>Site Alias:</b>	Adjacent to USFWS-NWR-Sabine	<b>Quad Number:</b>	2909302
<b>Site Description:</b> East of Sabine lake		<b>Mile Marker:</b>	
		<b>Managed (Y/N)?:</b>	N
		<b>Latitude:</b>	29° 56' 0.145" N
		<b>Longitude:</b>	93° 45' 46.670" W
Response Considerations			
<b>Site Strategy:</b>	Deflection Booming	<b>Site Strategy Comments:</b>	N/A
<b>Site Waterbody Type:</b>	Narrow Tidal Channel	<b>Site Specific Safety Concerns:</b>	N/A
<b>Current Wave Action:</b>	Current >1 kt.	<b>Access Area:</b>	N/A
<b>Waterbody Opening:</b>	< 500 ft.	<b>Collection Point:</b>	N/A
<b>Staging Area:</b>	Adams Bayou		
Resources At Risk			
<b>ESI Code:</b>	7-10	<b>Resources At Risk Comments:</b>	N/A
<b>Socio-Economic Resources:</b>	N/A	<b>Seasonal Sensitivity:</b>	N/A
Contact Information			
<b>Contact:</b>	N/A	<b>Special Contact:</b>	N/A
Site Statistics			
<b>Submitted By:</b>	LDEQ Kevin Natalia	<b>Submit Date:</b>	2015.12.01



Site Information: A24		Location Information	
<b>Name:</b> Tidal cut		<b>Parish:</b> CAMERON	
<b>Priority:</b> A		<b>Quad Name:</b> WEST OF GREENS BAYOU	
<b>Site Alias:</b> Within USFWS-NWR-Sabine		<b>Quad Number:</b> 2909302	
		<b>Mile Marker:</b>	
<b>Site Description:</b> East of Sabine lake		<b>Managed (Y/N)?:</b> Y	
		<b>Latitude:</b> 29° 55' 14.366" N	
		<b>Longitude:</b> 93° 45' 46.560" W	
Response Considerations			
<b>Site Strategy:</b> Deflection Booming		<b>Site Strategy Comments:</b>	N/A
<b>Site Waterbody Type:</b> Narrow Tidal Channel		<b>Site Specific Safety Concerns:</b>	N/A
<b>Current Wave Action:</b> Current >1 kt.		<b>Access Area:</b>	N/A
<b>Waterbody Opening:</b> < 500 ft.		<b>Collection Point:</b>	N/A
<b>Staging Area:</b> Adams Bayou			
Resources At Risk			
<b>ESI Code:</b> 7-10		<b>Resources At Risk Comments:</b>	N/A
<b>Socio-Economic Resources:</b> N/A		<b>Seasonal Sensitivity:</b>	N/A
Contact Information			
<b>Contact:</b> N/A		<b>Special Contact:</b>	N/A
Site Statistics			
<b>Submitted By:</b> LDEQ Kevin Natalia		<b>Submit Date:</b>	2015.12.01

Site Information: A25		Location Information	
<b>Name:</b>	Tidal cut	<b>Parish:</b>	CAMERON
<b>Priority:</b>	A	<b>Quad Name:</b>	WEST OF GREENS BAYOU
<b>Site Alias:</b>	Within USFWS-NWR-Sabine	<b>Quad Number:</b>	2909302
<b>Site Description:</b> East of Sabine lake		<b>Mile Marker:</b>	
		<b>Managed (Y/N)?:</b>	Y
		<b>Latitude:</b>	29° 55' 0.851" N
		<b>Longitude:</b>	93° 45' 47.774" W
Response Considerations			
<b>Site Strategy:</b>	Deflection Booming	<b>Site Strategy Comments:</b>	N/A
<b>Site Waterbody Type:</b>	Narrow Tidal Channel	<b>Site Specific Safety Concerns:</b>	N/A
<b>Current Wave Action:</b>	Current >1 kt.	<b>Access Area:</b>	N/A
<b>Waterbody Opening:</b>	< 500 ft.	<b>Collection Point:</b>	N/A
<b>Staging Area:</b>	Adams Bayou		
Resources At Risk			
<b>ESI Code:</b>	7-10	<b>Resources At Risk Comments:</b>	N/A
<b>Socio-Economic Resources:</b>	N/A	<b>Seasonal Sensitivity:</b>	N/A
Contact Information			
<b>Contact:</b>	N/A	<b>Special Contact:</b>	N/A
Site Statistics			
<b>Submitted By:</b>	LDEQ Kevin Natalia	<b>Submit Date:</b>	2015.12.01

Site Information: A26		Location Information	
<b>Name:</b> Tidal cut		<b>Parish:</b> CAMERON	
<b>Priority:</b> A		<b>Quad Name:</b> WEST OF GREENS BAYOU	
<b>Site Alias:</b> N/A		<b>Quad Number:</b> 2909302	
<b>Site Description:</b> East of Sabine lake		<b>Mile Marker:</b>	
		<b>Managed (Y/N)?:</b> N	
		<b>Latitude:</b> 29° 54' 49.017" N	
		<b>Longitude:</b> 93° 45' 46.152" W	
Response Considerations			
<b>Site Strategy:</b> Deflection Booming		<b>Site Strategy Comments:</b>	N/A
<b>Site Waterbody Type:</b> Narrow Tidal Channel		<b>Site Specific Safety Concerns:</b>	N/A
<b>Current Wave Action:</b> Current >1 kt.		<b>Access Area:</b>	N/A
<b>Waterbody Opening:</b> < 500 ft.		<b>Collection Point:</b>	N/A
<b>Staging Area:</b> Adams Bayou			
Resources At Risk			
<b>ESI Code:</b> 7-10		<b>Resources At Risk Comments:</b>	N/A
<b>Socio-Economic Resources:</b> N/A		<b>Seasonal Sensitivity:</b>	N/A
Contact Information			
<b>Contact:</b> N/A		<b>Special Contact:</b>	N/A
Site Statistics			
<b>Submitted By:</b> LDEQ Kevin Natalia		<b>Submit Date:</b>	2016.01.14

Site Information: A27		Location Information	
<b>Name:</b> Tidal cut		<b>Parish:</b> CAMERON	
<b>Priority:</b> A		<b>Quad Name:</b> WEST OF GREENS BAYOU	
<b>Site Alias:</b> Within USFWS-NWR-Sabine		<b>Quad Number:</b> 2909302	
		<b>Mile Marker:</b>	
<b>Site Description:</b> East of Sabine lake		<b>Managed (Y/N)?:</b> Y	
		<b>Latitude:</b> 29° 54' 41.231" N	
		<b>Longitude:</b> 93° 45' 50.923" W	
Response Considerations			
<b>Site Strategy:</b> Deflection Booming		<b>Site Strategy Comments:</b>	N/A
<b>Site Waterbody Type:</b> Narrow Tidal Channel		<b>Site Specific Safety Concerns:</b>	N/A
<b>Current Wave Action:</b> Current >1 kt.		<b>Access Area:</b>	N/A
<b>Waterbody Opening:</b> < 500 ft.		<b>Collection Point:</b>	N/A
<b>Staging Area:</b> Adams Bayou			
Resources At Risk			
<b>ESI Code:</b> 7-10		<b>Resources At Risk Comments:</b>	N/A
<b>Socio-Economic Resources:</b> N/A		<b>Seasonal Sensitivity:</b>	N/A
Contact Information			
<b>Contact:</b> N/A		<b>Special Contact:</b>	N/A
Site Statistics			
<b>Submitted By:</b> LDEQ Kevin Natalia		<b>Submit Date:</b>	2015.12.01

Site Information: A28		Location Information	
<b>Name:</b>	Tidal cut	<b>Parish:</b>	CAMERON
<b>Priority:</b>	A	<b>Quad Name:</b>	WEST OF GREENS BAYOU
<b>Site Alias:</b>	Within USFWS-NWR-Sabine	<b>Quad Number:</b>	2909302
<b>Site Description:</b> East of Sabine lake		<b>Mile Marker:</b>	
		<b>Managed (Y/N)?:</b>	Y
		<b>Latitude:</b>	29° 54' 26.231" N
		<b>Longitude:</b>	93° 45' 56.267" W
Response Considerations			
<b>Site Strategy:</b>	Exclusion Booming	<b>Site Strategy Comments:</b>	N/A
<b>Site Waterbody Type:</b>	Narrow Tidal Channel	<b>Site Specific Safety Concerns:</b>	N/A
<b>Current Wave Action:</b>	Currents <1 kt.	<b>Access Area:</b>	N/A
<b>Waterbody Opening:</b>	< 500 ft.	<b>Collection Point:</b>	N/A
<b>Staging Area:</b>	Adams Bayou		
Resources At Risk			
<b>ESI Code:</b>	7-10	<b>Resources At Risk Comments:</b>	N/A
<b>Socio-Economic Resources:</b>	N/A	<b>Seasonal Sensitivity:</b>	N/A
Contact Information			
<b>Contact:</b>	N/A	<b>Special Contact:</b>	N/A
Site Statistics			
<b>Submitted By:</b>	LDEQ Kevin Natalia	<b>Submit Date:</b>	2015.12.01

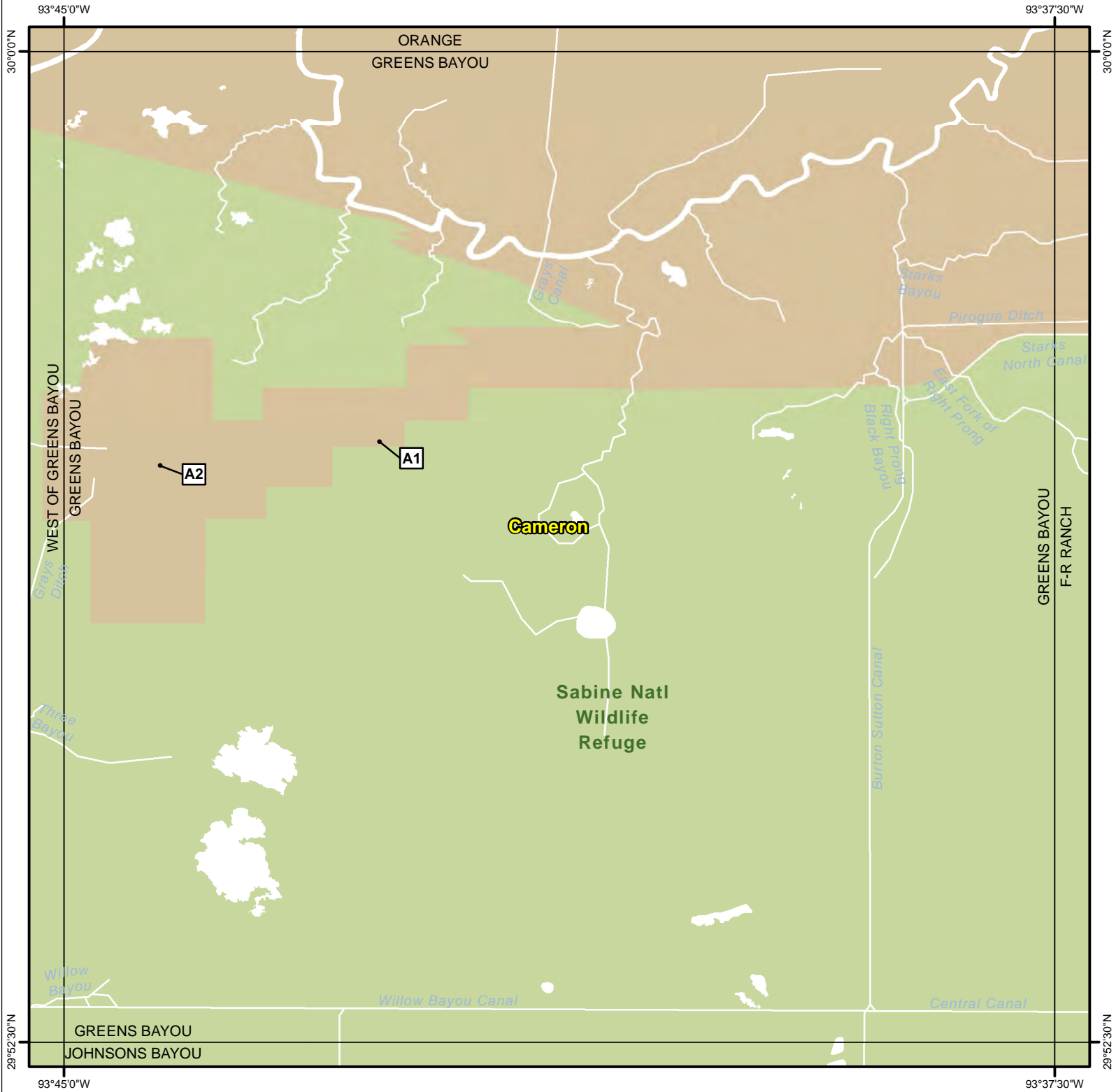
Site Information: A29		Location Information	
<b>Name:</b>	Marceaux Island bird nesting area	<b>Parish:</b>	CAMERON
<b>Priority:</b>	A	<b>Quad Name:</b>	WEST OF GREENS BAYOU
<b>Site Alias:</b>	Bird Nesting Area within USFWS-NWR-Sabine	<b>Quad Number:</b>	2909302
<b>Site Description:</b> LDWF-Louisiana Natural Heritage Program (LNHP) generalized location		<b>Mile Marker:</b>	
		<b>Managed (Y/N)?:</b>	Y
		<b>Latitude:</b>	29° 54' 9.848" N
		<b>Longitude:</b>	93° 45' 10.130" W
Response Considerations			
<b>Site Strategy:</b>	Deferred Action	<b>Site Strategy Comments:</b>	N/A
<b>Site Waterbody Type:</b>	N/A	<b>Site Specific Safety Concerns:</b>	N/A
<b>Current Wave Action:</b>	N/A	<b>Access Area:</b>	N/A
<b>Waterbody Opening:</b>	N/A	<b>Collection Point:</b>	N/A
<b>Staging Area:</b>	N/A		
Resources At Risk			
<b>ESI Code:</b>	7-10	<b>Resources At Risk Comments:</b>	Generalized Location-Contact LDWF Louisiana Natural Heritage Program (LNHP)
<b>Socio-Economic Resources:</b>	N/A	<b>Seasonal Sensitivity:</b>	N/A
Contact Information			
<b>Contact:</b>	Laura Carver / LDWF	<b>Special Contact:</b>	337-373-0032
Site Statistics			
<b>Submitted By:</b>	Louisiana Natural Heritage Program (LNHP)	<b>Submit Date:</b>	2016.02.01

Site Information: A30		Location Information	
<b>Name:</b>	Tidal cut	<b>Parish:</b>	CAMERON
<b>Priority:</b>	A	<b>Quad Name:</b>	WEST OF GREENS BAYOU
<b>Site Alias:</b>	Within USFWS-NWR-Sabine	<b>Quad Number:</b>	2909302
<b>Site Description:</b> East of Sabine lake		<b>Mile Marker:</b>	
		<b>Managed (Y/N)?:</b>	Y
		<b>Latitude:</b>	29° 54' 7.048" N
		<b>Longitude:</b>	93° 46' 5.299" W
Response Considerations			
<b>Site Strategy:</b>	Exclusion Booming	<b>Site Strategy Comments:</b>	N/A
<b>Site Waterbody Type:</b>	Narrow Tidal Channel	<b>Site Specific Safety Concerns:</b>	N/A
<b>Current Wave Action:</b>	Currents <1 kt.	<b>Access Area:</b>	N/A
<b>Waterbody Opening:</b>	< 500 ft.	<b>Collection Point:</b>	N/A
<b>Staging Area:</b>	Adams Bayou		
Resources At Risk			
<b>ESI Code:</b>	7-10	<b>Resources At Risk Comments:</b>	N/A
<b>Socio-Economic Resources:</b>	N/A	<b>Seasonal Sensitivity:</b>	N/A
Contact Information			
<b>Contact:</b>	N/A	<b>Special Contact:</b>	N/A
Site Statistics			
<b>Submitted By:</b>	LDEQ Kevin Natalia	<b>Submit Date:</b>	2015.12.01

Site Information: A31		Location Information	
<b>Name:</b> Tidal cut		<b>Parish:</b> CAMERON	
<b>Priority:</b> A		<b>Quad Name:</b> WEST OF GREENS BAYOU	
<b>Site Alias:</b> Within USFWS-NWR-Sabine		<b>Quad Number:</b> 2909302	
		<b>Mile Marker:</b>	
<b>Site Description:</b> East of Sabine lake		<b>Managed (Y/N)?:</b> Y	
		<b>Latitude:</b> 29° 53' 59.873" N	
		<b>Longitude:</b> 93° 46' 12.116" W	
Response Considerations			
<b>Site Strategy:</b> Exclusion Booming		<b>Site Strategy Comments:</b> N/A	
<b>Site Waterbody Type:</b> Narrow Tidal Channel		<b>Site Specific Safety Concerns:</b> N/A	
<b>Current Wave Action:</b> Currents <1 kt.		<b>Access Area:</b> N/A	
<b>Waterbody Opening:</b> < 500 ft.		<b>Collection Point:</b> N/A	
<b>Staging Area:</b> Adams Bayou			
Resources At Risk			
<b>ESI Code:</b> 7-10		<b>Resources At Risk Comments:</b> N/A	
<b>Socio-Economic Resources:</b> N/A		<b>Seasonal Sensitivity:</b> N/A	
Contact Information			
<b>Contact:</b> N/A		<b>Special Contact:</b> N/A	
Site Statistics			
<b>Submitted By:</b> LDEQ Kevin Natalia		<b>Submit Date:</b> 2015.12.01	



# GREENS BAYOU Quad



**Legend**

- GRP Sites
- ▭ Quad Boundary
- ▭ Parish Boundaries

Kilometers  
 Miles

Published: 2016.07.07



Site Information: A1		Location Information	
<b>Name:</b>	Pines Ridge east bird nesting area	<b>Parish:</b>	CAMERON
<b>Priority:</b>	A	<b>Quad Name:</b>	GREENS BAYOU
<b>Site Alias:</b>	Bird Nesting Area within USFWS-NWR-Sabine	<b>Quad Number:</b>	2909303
<b>Site Description:</b> LDWF-Louisiana Natural Heritage Program (LNHP) generalized location		<b>Mile Marker:</b>	
		<b>Managed (Y/N)?:</b>	Y
		<b>Latitude:</b>	29° 57' 2.773" N
		<b>Longitude:</b>	93° 42' 36.640" W
Response Considerations			
<b>Site Strategy:</b>	Deferred Action	<b>Site Strategy Comments:</b>	N/A
<b>Site Waterbody Type:</b>	N/A	<b>Site Specific Safety Concerns:</b>	N/A
<b>Current Wave Action:</b>	N/A	<b>Access Area:</b>	N/A
<b>Waterbody Opening:</b>	N/A	<b>Collection Point:</b>	N/A
<b>Staging Area:</b>	N/A		
Resources At Risk			
<b>ESI Code:</b>	7-10	<b>Resources At Risk Comments:</b>	Generalized Location-Contact LDWF Louisiana Natural Heritage Program (LNHP)
<b>Socio-Economic Resources:</b>	N/A	<b>Seasonal Sensitivity:</b>	N/A
Contact Information			
<b>Contact:</b>	Laura Carver / LDWF	<b>Special Contact:</b>	337-373-0032
Site Statistics			
<b>Submitted By:</b>	Louisiana Natural Heritage Program (LNHP)	<b>Submit Date:</b>	2016.02.01

Site Information: A2		Location Information	
<b>Name:</b>	Pines Ridge bird nesting area	<b>Parish:</b>	CAMERON
<b>Priority:</b>	A	<b>Quad Name:</b>	GREENS BAYOU
<b>Site Alias:</b>	Bird Nesting Area within USFWS-NWR-Sabine	<b>Quad Number:</b>	2909303
<b>Site Description:</b> LDWF-Louisiana Natural Heritage Program (LNHP) generalized location		<b>Mile Marker:</b>	
		<b>Managed (Y/N)?:</b>	Y
		<b>Latitude:</b>	29° 56' 51.810" N
		<b>Longitude:</b>	93° 44' 16.309" W
Response Considerations			
<b>Site Strategy:</b>	Deferred Action	<b>Site Strategy Comments:</b>	N/A
<b>Site Waterbody Type:</b>	N/A	<b>Site Specific Safety Concerns:</b>	N/A
<b>Current Wave Action:</b>	N/A	<b>Access Area:</b>	N/A
<b>Waterbody Opening:</b>	N/A	<b>Collection Point:</b>	N/A
<b>Staging Area:</b>	N/A		
Resources At Risk			
<b>ESI Code:</b>	7-10	<b>Resources At Risk Comments:</b>	Generalized Location-Contact LDWF Louisiana Natural Heritage Program (LNHP)
<b>Socio-Economic Resources:</b>	N/A	<b>Seasonal Sensitivity:</b>	N/A
Contact Information			
<b>Contact:</b>	Laura Carver / LDWF	<b>Special Contact:</b>	337-373-0032
Site Statistics			
<b>Submitted By:</b>	Louisiana Natural Heritage Program (LNHP)	<b>Submit Date:</b>	2016.02.01

# F-R RANCH Quad



**Legend**

- GRP Sites
- ▭ Quad Boundary
- ▭ Parish Boundaries

Kilometers  
 Miles

Published: 2016.07.07



Site Information: A1		Location Information	
<b>Name:</b>	F-R Ranch west bird nesting area	<b>Parish:</b>	CAMERON
<b>Priority:</b>	A	<b>Quad Name:</b>	F-R RANCH
<b>Site Alias:</b>	Bird Nesting Area	<b>Quad Number:</b>	2909304
<b>Site Description:</b> LDWF-Louisiana Natural Heritage Program (LNHP) generalized location		<b>Mile Marker:</b>	
		<b>Managed (Y/N)?:</b>	N
		<b>Latitude:</b>	29° 59' 41.122" N
		<b>Longitude:</b>	93° 33' 18.773" W
Response Considerations			
<b>Site Strategy:</b>	Deferred Action	<b>Site Strategy Comments:</b>	N/A
<b>Site Waterbody Type:</b>	N/A	<b>Site Specific Safety Concerns:</b>	N/A
<b>Current Wave Action:</b>	N/A	<b>Access Area:</b>	N/A
<b>Waterbody Opening:</b>	N/A	<b>Collection Point:</b>	N/A
<b>Staging Area:</b>	N/A		
Resources At Risk			
<b>ESI Code:</b>	7-10	<b>Resources At Risk Comments:</b>	Generalized Location-Contact LDWF Louisiana Natural Heritage Program (LNHP)
<b>Socio-Economic Resources:</b>	N/A	<b>Seasonal Sensitivity:</b>	N/A
Contact Information			
<b>Contact:</b>	Laura Carver / LDWF	<b>Special Contact:</b>	337-373-0032
Site Statistics			
<b>Submitted By:</b>	Louisiana Natural Heritage Program (LNHP)	<b>Submit Date:</b>	2016.02.01

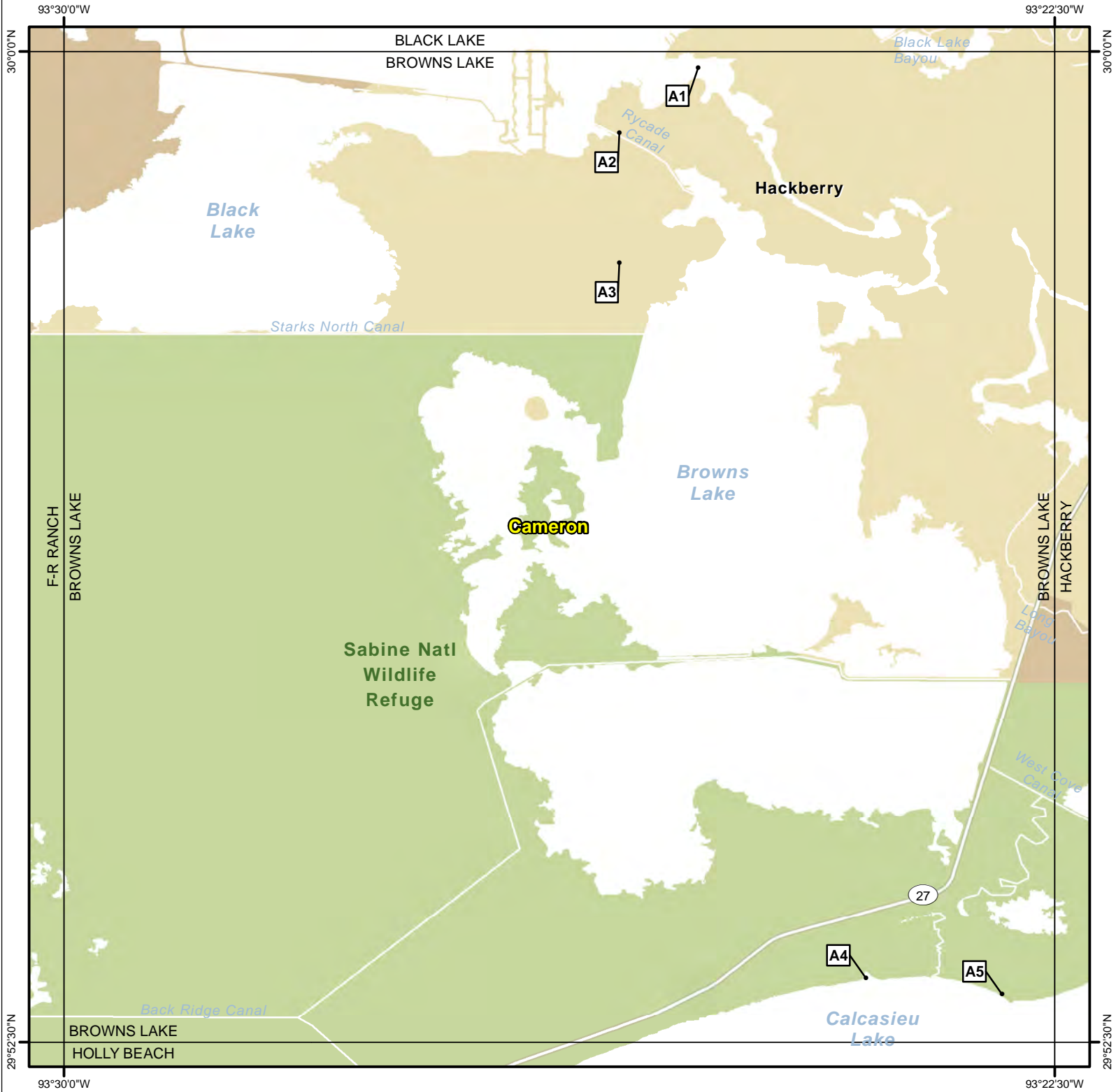
Site Information: A2		Location Information	
<b>Name:</b>	Starks Bayou northeast bird nesting area	<b>Parish:</b>	CAMERON
<b>Priority:</b>	A	<b>Quad Name:</b>	F-R RANCH
<b>Site Alias:</b>	Bird Nesting Area	<b>Quad Number:</b>	2909304
<b>Site Description:</b> LDWF-Louisiana Natural Heritage Program (LNHP) generalized location		<b>Mile Marker:</b>	
		<b>Managed (Y/N)?:</b>	N
		<b>Latitude:</b>	29° 59' 8.137" N
		<b>Longitude:</b>	93° 35' 55.410" W
Response Considerations			
<b>Site Strategy:</b>	Deferred Action	<b>Site Strategy Comments:</b>	N/A
<b>Site Waterbody Type:</b>	N/A	<b>Site Specific Safety Concerns:</b>	N/A
<b>Current Wave Action:</b>	N/A	<b>Access Area:</b>	N/A
<b>Waterbody Opening:</b>	N/A	<b>Collection Point:</b>	N/A
<b>Staging Area:</b>	N/A		
Resources At Risk			
<b>ESI Code:</b>	7-10	<b>Resources At Risk Comments:</b>	Generalized Location-Contact LDWF Louisiana Natural Heritage Program (LNHP)
<b>Socio-Economic Resources:</b>	N/A	<b>Seasonal Sensitivity:</b>	N/A
Contact Information			
<b>Contact:</b>	Laura Carver / LDWF	<b>Special Contact:</b>	337-373-0032
Site Statistics			
<b>Submitted By:</b>	Louisiana Natural Heritage Program (LNHP)	<b>Submit Date:</b>	2016.02.01

Site Information: A3		Location Information	
<b>Name:</b>	Vincent Lake bird nesting area	<b>Parish:</b>	CAMERON
<b>Priority:</b>	A	<b>Quad Name:</b>	F-R RANCH
<b>Site Alias:</b>	Bird Nesting Area within USFWS-NWR-Sabine	<b>Quad Number:</b>	2909304
<b>Site Description:</b>	LDWF-Louisiana Natural Heritage Program (LNHP) generalized location	<b>Mile Marker:</b>	
		<b>Managed (Y/N)?:</b>	Y
		<b>Latitude:</b>	29° 56' 5.796" N
		<b>Longitude:</b>	93° 32' 41.952" W
Response Considerations			
<b>Site Strategy:</b>	Deferred Action	<b>Site Strategy Comments:</b>	N/A
<b>Site Waterbody Type:</b>	N/A	<b>Site Specific Safety Concerns:</b>	N/A
<b>Current Wave Action:</b>	N/A	<b>Access Area:</b>	N/A
<b>Waterbody Opening:</b>	N/A	<b>Collection Point:</b>	N/A
<b>Staging Area:</b>	N/A		
Resources At Risk			
<b>ESI Code:</b>	7-10	<b>Resources At Risk Comments:</b>	Generalized Location-Contact LDWF Louisiana Natural Heritage Program (LNHP)
<b>Socio-Economic Resources:</b>	N/A	<b>Seasonal Sensitivity:</b>	N/A
Contact Information			
<b>Contact:</b>	Laura Carver / LDWF	<b>Special Contact:</b>	337-373-0032
Site Statistics			
<b>Submitted By:</b>	Louisiana Natural Heritage Program (LNHP)	<b>Submit Date:</b>	2016.02.01

Site Information: A4		Location Information	
<b>Name:</b>	Five Lakes northeast bird nesting area	<b>Parish:</b>	CAMERON
<b>Priority:</b>	A	<b>Quad Name:</b>	F-R RANCH
<b>Site Alias:</b>	Bird Nesting Area within USFWS-NWR-Sabine	<b>Quad Number:</b>	2909304
<b>Site Description:</b>	LDWF-Louisiana Natural Heritage Program (LNHP) generalized location	<b>Mile Marker:</b>	
		<b>Managed (Y/N)?:</b>	Y
		<b>Latitude:</b>	29° 55' 27.994" N
		<b>Longitude:</b>	93° 32' 37.504" W
Response Considerations			
<b>Site Strategy:</b>	Deferred Action	<b>Site Strategy Comments:</b>	N/A
<b>Site Waterbody Type:</b>	N/A	<b>Site Specific Safety Concerns:</b>	N/A
<b>Current Wave Action:</b>	N/A	<b>Access Area:</b>	N/A
<b>Waterbody Opening:</b>	N/A	<b>Collection Point:</b>	N/A
<b>Staging Area:</b>	N/A		
Resources At Risk			
<b>ESI Code:</b>	7-10	<b>Resources At Risk Comments:</b>	Generalized Location-Contact LDWF Louisiana Natural Heritage Program (LNHP)
<b>Socio-Economic Resources:</b>	N/A	<b>Seasonal Sensitivity:</b>	N/A
Contact Information			
<b>Contact:</b>	Laura Carver / LDWF	<b>Special Contact:</b>	337-373-0032
Site Statistics			
<b>Submitted By:</b>	Louisiana Natural Heritage Program (LNHP)	<b>Submit Date:</b>	2016.02.01

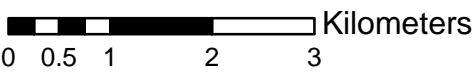


# BROWNS LAKE Quad



## Legend

- GRP Sites
- ▭ Quad Boundary
- ▭ Parish Boundaries



Published: 2016.07.07



Site Information: A1		Location Information	
<b>Name:</b>	Multiple cuts	<b>Parish:</b>	CAMERON
<b>Priority:</b>	A	<b>Quad Name:</b>	BROWNS LAKE
<b>Site Alias:</b>	N/A	<b>Quad Number:</b>	2909305
<b>Site Description:</b> Inlets into sensitive marsh		<b>Mile Marker:</b>	
		<b>Managed (Y/N)?:</b>	N
		<b>Latitude:</b>	29° 59' 52.451" N
		<b>Longitude:</b>	93° 25' 12.022" W
Response Considerations			
<b>Site Strategy:</b>	Exclusion Booming	<b>Site Strategy Comments:</b>	N/A
<b>Site Waterbody Type:</b>	Narrow Tidal Channel	<b>Site Specific Safety Concerns:</b>	Maybe shallow water
<b>Current Wave Action:</b>	Currents <1 kt.	<b>Access Area:</b>	N/A
<b>Waterbody Opening:</b>	500-1000 ft.	<b>Collection Point:</b>	N/A
<b>Staging Area:</b>	Ellender Bridge		
Resources At Risk			
<b>ESI Code:</b>	7-10	<b>Resources At Risk Comments:</b>	N/A
<b>Socio-Economic Resources:</b>	N/A	<b>Seasonal Sensitivity:</b>	N/A
Contact Information			
<b>Contact:</b>	N/A	<b>Special Contact:</b>	N/A
Site Statistics			
<b>Submitted By:</b>	LDEQ Kevin Natalia	<b>Submit Date:</b>	2016.01.14

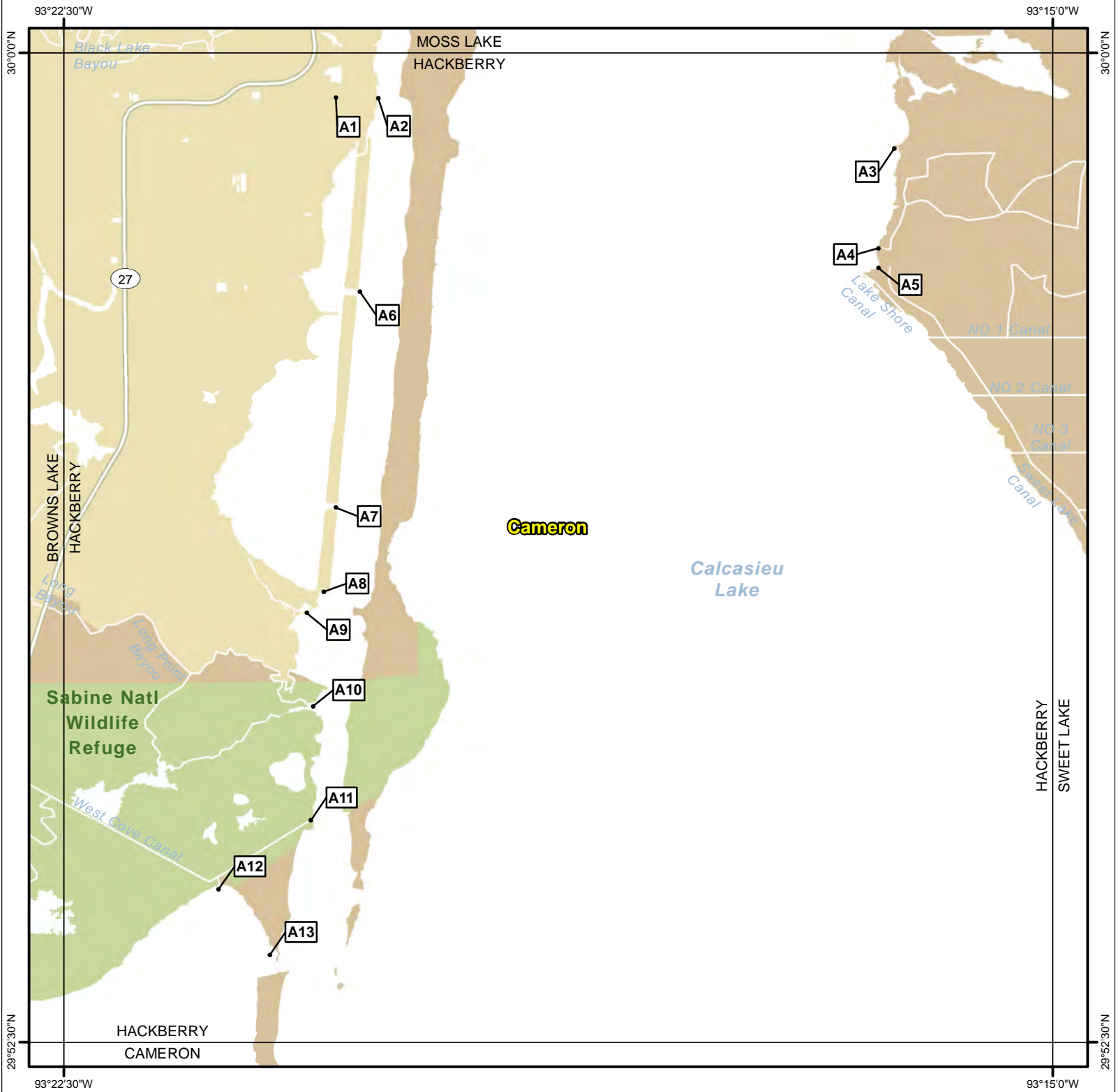
Site Information: A2		Location Information	
<b>Name:</b> Multiple cuts		<b>Parish:</b> CAMERON	
<b>Priority:</b> A		<b>Quad Name:</b> BROWNS LAKE	
<b>Site Alias:</b> N/A		<b>Quad Number:</b> 2909305	
<b>Site Description:</b> Inlets into sensitive marsh		<b>Mile Marker:</b>	
		<b>Managed (Y/N)?:</b> N	
		<b>Latitude:</b> 29° 59' 23.027" N	
		<b>Longitude:</b> 93° 25' 47.805" W	
Response Considerations			
<b>Site Strategy:</b> Exclusion Booming		<b>Site Strategy Comments:</b>	N/A
<b>Site Waterbody Type:</b> Narrow Tidal Channel		<b>Site Specific Safety Concerns:</b>	Maybe shallow water
<b>Current Wave Action:</b> Currents <1 kt.		<b>Access Area:</b>	N/A
<b>Waterbody Opening:</b> 500-1000 ft.		<b>Collection Point:</b>	N/A
<b>Staging Area:</b> Ellender Bridge			
Resources At Risk			
<b>ESI Code:</b> 7-10		<b>Resources At Risk Comments:</b>	N/A
<b>Socio-Economic Resources:</b> N/A		<b>Seasonal Sensitivity:</b>	N/A
Contact Information			
<b>Contact:</b> N/A		<b>Special Contact:</b>	N/A
Site Statistics			
<b>Submitted By:</b> LDEQ Kevin Natalia		<b>Submit Date:</b>	2015.12.01

Site Information: A3		Location Information	
<b>Name:</b>	Wild Cow Lake northeast bird nesting area	<b>Parish:</b>	CAMERON
<b>Priority:</b>	A	<b>Quad Name:</b>	BROWNS LAKE
<b>Site Alias:</b>	Bird Nesting Area	<b>Quad Number:</b>	2909305
<b>Site Description:</b> LDWF-Louisiana Natural Heritage Program (LNHP) generalized location		<b>Mile Marker:</b>	
		<b>Managed (Y/N)?:</b>	N
		<b>Latitude:</b>	29° 58' 24.028" N
		<b>Longitude:</b>	93° 25' 47.770" W
Response Considerations			
<b>Site Strategy:</b>	Deferred Action	<b>Site Strategy Comments:</b>	N/A
<b>Site Waterbody Type:</b>	N/A	<b>Site Specific Safety Concerns:</b>	N/A
<b>Current Wave Action:</b>	N/A	<b>Access Area:</b>	N/A
<b>Waterbody Opening:</b>	N/A	<b>Collection Point:</b>	N/A
<b>Staging Area:</b>	N/A		
Resources At Risk			
<b>ESI Code:</b>	7-10	<b>Resources At Risk Comments:</b>	Generalized Location-Contact LDWF Louisiana Natural Heritage Program (LNHP)
<b>Socio-Economic Resources:</b>	N/A	<b>Seasonal Sensitivity:</b>	N/A
Contact Information			
<b>Contact:</b>	Laura Carver / LDWF	<b>Special Contact:</b>	337-373-0032
Site Statistics			
<b>Submitted By:</b>	Louisiana Natural Heritage Program (LNHP)	<b>Submit Date:</b>	2016.02.01

Site Information: A4		Location Information	
<b>Name:</b>	Boat cut	<b>Parish:</b>	CAMERON
<b>Priority:</b>	A	<b>Quad Name:</b>	BROWNS LAKE
<b>Site Alias:</b>	Within USFWS-NWR-Sabine	<b>Quad Number:</b>	2909305
<b>Site Description:</b> Cut leading into sabine national wildlife refuge		<b>Mile Marker:</b>	
		<b>Managed (Y/N)?:</b>	Y
		<b>Latitude:</b>	29° 52' 59.070" N
		<b>Longitude:</b>	93° 23' 55.802" W
Response Considerations			
<b>Site Strategy:</b>	Exclusion Booming	<b>Site Strategy Comments:</b>	N/A
<b>Site Waterbody Type:</b>	Narrow Tidal Channel	<b>Site Specific Safety Concerns:</b>	N/A
<b>Current Wave Action:</b>	Currents <1 kt.	<b>Access Area:</b>	N/A
<b>Waterbody Opening:</b>	< 500 ft.	<b>Collection Point:</b>	N/A
<b>Staging Area:</b>	West Cove Launch		
Resources At Risk			
<b>ESI Code:</b>	7-10	<b>Resources At Risk Comments:</b>	N/A
<b>Socio-Economic Resources:</b>	N/A	<b>Seasonal Sensitivity:</b>	N/A
Contact Information			
<b>Contact:</b>	N/A	<b>Special Contact:</b>	N/A
Site Statistics			
<b>Submitted By:</b>	LDEQ Kevin Natalia	<b>Submit Date:</b>	2015.12.01

Site Information: A5		Location Information	
<b>Name:</b>	Tidal inlet cut	<b>Parish:</b>	CAMERON
<b>Priority:</b>	A	<b>Quad Name:</b>	BROWNS LAKE
<b>Site Alias:</b>	Within USFWS-NWR-Sabine	<b>Quad Number:</b>	2909305
<b>Site Description:</b> Inlet into hog island gully		<b>Mile Marker:</b>	
		<b>Managed (Y/N)?:</b>	Y
		<b>Latitude:</b>	29° 52' 51.733" N
		<b>Longitude:</b>	93° 22' 54.013" W
Response Considerations			
<b>Site Strategy:</b>	Exclusion Booming	<b>Site Strategy Comments:</b>	N/A
<b>Site Waterbody Type:</b>	Narrow Tidal Channel	<b>Site Specific Safety Concerns:</b>	N/A
<b>Current Wave Action:</b>	Currents <1 kt.	<b>Access Area:</b>	N/A
<b>Waterbody Opening:</b>	< 500 ft.	<b>Collection Point:</b>	N/A
<b>Staging Area:</b>	West Cove Launch		
Resources At Risk			
<b>ESI Code:</b>	7-10	<b>Resources At Risk Comments:</b>	Marsh Area
<b>Socio-Economic Resources:</b>	N/A	<b>Seasonal Sensitivity:</b>	N/A
Contact Information			
<b>Contact:</b>	N/A	<b>Special Contact:</b>	N/A
Site Statistics			
<b>Submitted By:</b>	LDEQ Kevin Natalia	<b>Submit Date:</b>	2015.12.01

# HACKBERRY Quad



## Legend

- GRP Sites
  - ▭ Quad Boundary
  - ▭ Parish Boundaries
- Kilometers  
 Miles
- Published: 2016.07.07



Locator Map

Site Information: A1		Location Information	
<b>Name:</b>	Hackberry bird nesting area	<b>Parish:</b>	CAMERON
<b>Priority:</b>	A	<b>Quad Name:</b>	HACKBERRY
<b>Site Alias:</b>	Bird Nesting Area	<b>Quad Number:</b>	2909306
<b>Site Description:</b> LDWF-Louisiana Natural Heritage Program (LNHP) generalized location		<b>Mile Marker:</b>	
		<b>Managed (Y/N)?:</b>	N
		<b>Latitude:</b>	29° 59' 39.691" N
		<b>Longitude:</b>	93° 20' 26.205" W
Response Considerations			
<b>Site Strategy:</b>	Deferred Action	<b>Site Strategy Comments:</b>	N/A
<b>Site Waterbody Type:</b>	N/A	<b>Site Specific Safety Concerns:</b>	N/A
<b>Current Wave Action:</b>	N/A	<b>Access Area:</b>	N/A
<b>Waterbody Opening:</b>	N/A	<b>Collection Point:</b>	N/A
<b>Staging Area:</b>	N/A		
Resources At Risk			
<b>ESI Code:</b>	7-10	<b>Resources At Risk Comments:</b>	Generalized Location-Contact LDWF Louisiana Natural Heritage Program (LNHP)
<b>Socio-Economic Resources:</b>	N/A	<b>Seasonal Sensitivity:</b>	N/A
Contact Information			
<b>Contact:</b>	Laura Carver / LDWF	<b>Special Contact:</b>	337-373-0032
Site Statistics			
<b>Submitted By:</b>	Louisiana Natural Heritage Program (LNHP)	<b>Submit Date:</b>	2016.02.01



Site Information: A2		Location Information	
<b>Name:</b> Boat cut		<b>Parish:</b> CAMERON	
<b>Priority:</b> A		<b>Quad Name:</b> HACKBERRY	
<b>Site Alias:</b> N/A		<b>Quad Number:</b> 2909306	
		<b>Mile Marker:</b> 15.6	
<b>Site Description:</b> Boat cut into Riverside harbor		<b>Managed (Y/N)?:</b> N	
		<b>Latitude:</b> 29° 59' 39.263" N	
		<b>Longitude:</b> 93° 20' 6.898" W	
Response Considerations			
<b>Site Strategy:</b> Exclusion Booming		<b>Site Strategy Comments:</b> N/A	
<b>Site Waterbody Type:</b> Narrow Tidal Channel		<b>Site Specific Safety Concerns:</b> N/A	
<b>Current Wave Action:</b> Currents <1 kt.		<b>Access Area:</b> N/A	
<b>Waterbody Opening:</b> < 500 ft.		<b>Collection Point:</b> N/A	
<b>Staging Area:</b> Hackberry Public Launch			
Resources At Risk			
<b>ESI Code:</b> 1-6		<b>Resources At Risk Comments:</b> N/A	
<b>Socio-Economic Resources:</b> N/A		<b>Seasonal Sensitivity:</b> N/A	
Contact Information			
<b>Contact:</b> N/A		<b>Special Contact:</b> N/A	
Site Statistics			
<b>Submitted By:</b> LDEQ Kevin Natalia		<b>Submit Date:</b> 2015.12.01	

Site Information: A3		Location Information	
<b>Name:</b> Boat cut		<b>Parish:</b> CAMERON	
<b>Priority:</b> A		<b>Quad Name:</b> HACKBERRY	
<b>Site Alias:</b> N/A		<b>Quad Number:</b> 2909306	
<b>Site Description:</b> Boat cut into residential neighborhood		<b>Mile Marker:</b>	
		<b>Managed (Y/N)?:</b> N	
		<b>Latitude:</b> 29° 59' 16.540" N	
		<b>Longitude:</b> 93° 16' 12.070" W	
Response Considerations			
<b>Site Strategy:</b> Exclusion Booming		<b>Site Strategy Comments:</b>	N/A
<b>Site Waterbody Type:</b> Narrow Tidal Channel		<b>Site Specific Safety Concerns:</b>	N/A
<b>Current Wave Action:</b> Currents <1 kt.		<b>Access Area:</b>	N/A
<b>Waterbody Opening:</b> < 500 ft.		<b>Collection Point:</b>	N/A
<b>Staging Area:</b> Hebert's Marina			
Resources At Risk			
<b>ESI Code:</b> 1-6		<b>Resources At Risk Comments:</b>	N/A
<b>Socio-Economic Resources:</b> N/A		<b>Seasonal Sensitivity:</b>	N/A
Contact Information			
<b>Contact:</b> N/A		<b>Special Contact:</b>	N/A
Site Statistics			
<b>Submitted By:</b> LDEQ Kevin Natalia		<b>Submit Date:</b>	2015.12.01

Site Information: A4		Location Information	
<b>Name:</b> Tidal cut		<b>Parish:</b> CAMERON	
<b>Priority:</b> A		<b>Quad Name:</b> HACKBERRY	
<b>Site Alias:</b> N/A		<b>Quad Number:</b> 2909306	
<b>Site Description:</b> Tidal cut into sensitive marsh		<b>Mile Marker:</b>	
		<b>Managed (Y/N)?:</b> N	
		<b>Latitude:</b> 29° 58' 31.236" N	
		<b>Longitude:</b> 93° 16' 19.223" W	
Response Considerations			
<b>Site Strategy:</b> Exclusion Booming		<b>Site Strategy Comments:</b>	N/A
<b>Site Waterbody Type:</b> Narrow Tidal Channel		<b>Site Specific Safety Concerns:</b>	N/A
<b>Current Wave Action:</b> Currents <1 kt.		<b>Access Area:</b>	N/A
<b>Waterbody Opening:</b> < 500 ft.		<b>Collection Point:</b>	N/A
<b>Staging Area:</b> Hebert's Marina			
Resources At Risk			
<b>ESI Code:</b> 7-10		<b>Resources At Risk Comments:</b>	N/A
<b>Socio-Economic Resources:</b> N/A		<b>Seasonal Sensitivity:</b>	N/A
Contact Information			
<b>Contact:</b> N/A		<b>Special Contact:</b>	N/A
Site Statistics			
<b>Submitted By:</b> LDEQ Kevin Natalia		<b>Submit Date:</b>	2015.12.01

Site Information: A5		Location Information	
<b>Name:</b> Tidal cut		<b>Parish:</b> CAMERON	
<b>Priority:</b> A		<b>Quad Name:</b> HACKBERRY	
<b>Site Alias:</b> N/A		<b>Quad Number:</b> 2909306	
<b>Site Description:</b> Tidal inlet into sensitive marsh		<b>Mile Marker:</b>	
		<b>Managed (Y/N)?:</b> N	
		<b>Latitude:</b> 29° 58' 22.049" N	
		<b>Longitude:</b> 93° 16' 19.306" W	
Response Considerations			
<b>Site Strategy:</b> Exclusion Booming		<b>Site Strategy Comments:</b>	N/A
<b>Site Waterbody Type:</b> Narrow Tidal Channel		<b>Site Specific Safety Concerns:</b>	N/A
<b>Current Wave Action:</b> Currents <1 kt.		<b>Access Area:</b>	N/A
<b>Waterbody Opening:</b> < 500 ft.		<b>Collection Point:</b>	N/A
<b>Staging Area:</b> Hebert's Marina			
Resources At Risk			
<b>ESI Code:</b> 7-10		<b>Resources At Risk Comments:</b>	N/A
<b>Socio-Economic Resources:</b> N/A		<b>Seasonal Sensitivity:</b>	N/A
Contact Information			
<b>Contact:</b> N/A		<b>Special Contact:</b>	N/A
Site Statistics			
<b>Submitted By:</b> LDEQ Kevin Natalia		<b>Submit Date:</b>	2015.12.01

Site Information: A6		Location Information	
<b>Name:</b>	Boat cut	<b>Parish:</b>	CAMERON
<b>Priority:</b>	A	<b>Quad Name:</b>	HACKBERRY
<b>Site Alias:</b>	LONG POINT LAKE	<b>Quad Number:</b>	2909306
		<b>Mile Marker:</b>	14
<b>Site Description:</b>	Boat cut into sensitive marsh and residential	<b>Managed (Y/N)?:</b>	N
		<b>Latitude:</b>	29° 58' 11.214" N
		<b>Longitude:</b>	93° 20' 15.160" W
Response Considerations			
<b>Site Strategy:</b>	Exclusion Booming	<b>Site Strategy Comments:</b>	N/A
<b>Site Waterbody Type:</b>	Narrow Tidal Channel	<b>Site Specific Safety Concerns:</b>	N/A
<b>Current Wave Action:</b>	Currents <1 kt.	<b>Access Area:</b>	N/A
<b>Waterbody Opening:</b>	< 500 ft.	<b>Collection Point:</b>	N/A
<b>Staging Area:</b>	Hackberry Public Launch		
Resources At Risk			
<b>ESI Code:</b>	7-10	<b>Resources At Risk Comments:</b>	N/A
<b>Socio-Economic Resources:</b>	N/A	<b>Seasonal Sensitivity:</b>	N/A
Contact Information			
<b>Contact:</b>	N/A	<b>Special Contact:</b>	N/A
Site Statistics			
<b>Submitted By:</b>	LDEQ Kevin Natalia	<b>Submit Date:</b>	2015.12.01

Site Information: A7		Location Information	
<b>Name:</b>	Boat cut	<b>Parish:</b>	CAMERON
<b>Priority:</b>	A	<b>Quad Name:</b>	HACKBERRY
<b>Site Alias:</b>	N/A	<b>Quad Number:</b>	2909306
		<b>Mile Marker:</b>	12
<b>Site Description:</b>	Cut into Joe's cove	<b>Managed (Y/N)?:</b>	N
		<b>Latitude:</b>	29° 56' 33.090" N
		<b>Longitude:</b>	93° 20' 26.249" W
Response Considerations			
<b>Site Strategy:</b>	Deflection Booming	<b>Site Strategy Comments:</b>	N/A
<b>Site Waterbody Type:</b>	Narrow Tidal Channel	<b>Site Specific Safety Concerns:</b>	N/A
<b>Current Wave Action:</b>	Current >1 kt.	<b>Access Area:</b>	N/A
<b>Waterbody Opening:</b>	< 500 ft.	<b>Collection Point:</b>	N/A
<b>Staging Area:</b>	Hackberry Public Launch		
Resources At Risk			
<b>ESI Code:</b>	7-10	<b>Resources At Risk Comments:</b>	N/A
<b>Socio-Economic Resources:</b>	N/A	<b>Seasonal Sensitivity:</b>	N/A
Contact Information			
<b>Contact:</b>	N/A	<b>Special Contact:</b>	N/A
Site Statistics			
<b>Submitted By:</b>	LDEQ Kevin Natalia	<b>Submit Date:</b>	2015.12.01

Site Information: A8		Location Information	
<b>Name:</b> Tidal inlet		<b>Parish:</b> CAMERON	
<b>Priority:</b> A		<b>Quad Name:</b> HACKBERRY	
<b>Site Alias:</b> N/A		<b>Quad Number:</b> 2909306	
		<b>Mile Marker:</b> 11.3	
<b>Site Description:</b> Tidal inlet		<b>Managed (Y/N)?:</b> N	
		<b>Latitude:</b> 29° 55' 54.881" N	
		<b>Longitude:</b> 93° 20' 31.626" W	
Response Considerations			
<b>Site Strategy:</b> Exclusion Booming		<b>Site Strategy Comments:</b> N/A	
<b>Site Waterbody Type:</b> Narrow Tidal Channel		<b>Site Specific Safety Concerns:</b> N/A	
<b>Current Wave Action:</b> Currents <1 kt.		<b>Access Area:</b> N/A	
<b>Waterbody Opening:</b> < 500 ft.		<b>Collection Point:</b> N/A	
<b>Staging Area:</b> Hackberry Public Launch			
Resources At Risk			
<b>ESI Code:</b> 7-10		<b>Resources At Risk Comments:</b> Sensitive Marsh	
<b>Socio-Economic Resources:</b> N/A		<b>Seasonal Sensitivity:</b> N/A	
Contact Information			
<b>Contact:</b> N/A		<b>Special Contact:</b> N/A	
Site Statistics			
<b>Submitted By:</b> LDEQ Kevin Natalia		<b>Submit Date:</b> 2015.12.01	

Site Information: A9		Location Information	
<b>Name:</b> Multiple tidal cuts		<b>Parish:</b> CAMERON	
<b>Priority:</b> A		<b>Quad Name:</b> HACKBERRY	
<b>Site Alias:</b> N/A		<b>Quad Number:</b> 2909306	
		<b>Mile Marker:</b> 11	
<b>Site Description:</b> Multiple tidal cuts		<b>Managed (Y/N)?:</b> N	
		<b>Latitude:</b> 29° 55' 45.127" N	
		<b>Longitude:</b> 93° 20' 39.526" W	
Response Considerations			
<b>Site Strategy:</b> Exclusion Booming		<b>Site Strategy Comments:</b> N/A	
<b>Site Waterbody Type:</b> Narrow Tidal Channel		<b>Site Specific Safety Concerns:</b> N/A	
<b>Current Wave Action:</b> Currents <1 kt.		<b>Access Area:</b> N/A	
<b>Waterbody Opening:</b> 500-1000 ft.		<b>Collection Point:</b> N/A	
<b>Staging Area:</b> Hackberry Public Launch			
Resources At Risk			
<b>ESI Code:</b> 7-10		<b>Resources At Risk Comments:</b> Sensitive Marsh	
<b>Socio-Economic Resources:</b> N/A		<b>Seasonal Sensitivity:</b> N/A	
Contact Information			
<b>Contact:</b> N/A		<b>Special Contact:</b> N/A	
Site Statistics			
<b>Submitted By:</b> LDEQ Kevin Natalia		<b>Submit Date:</b> 2015.12.01	



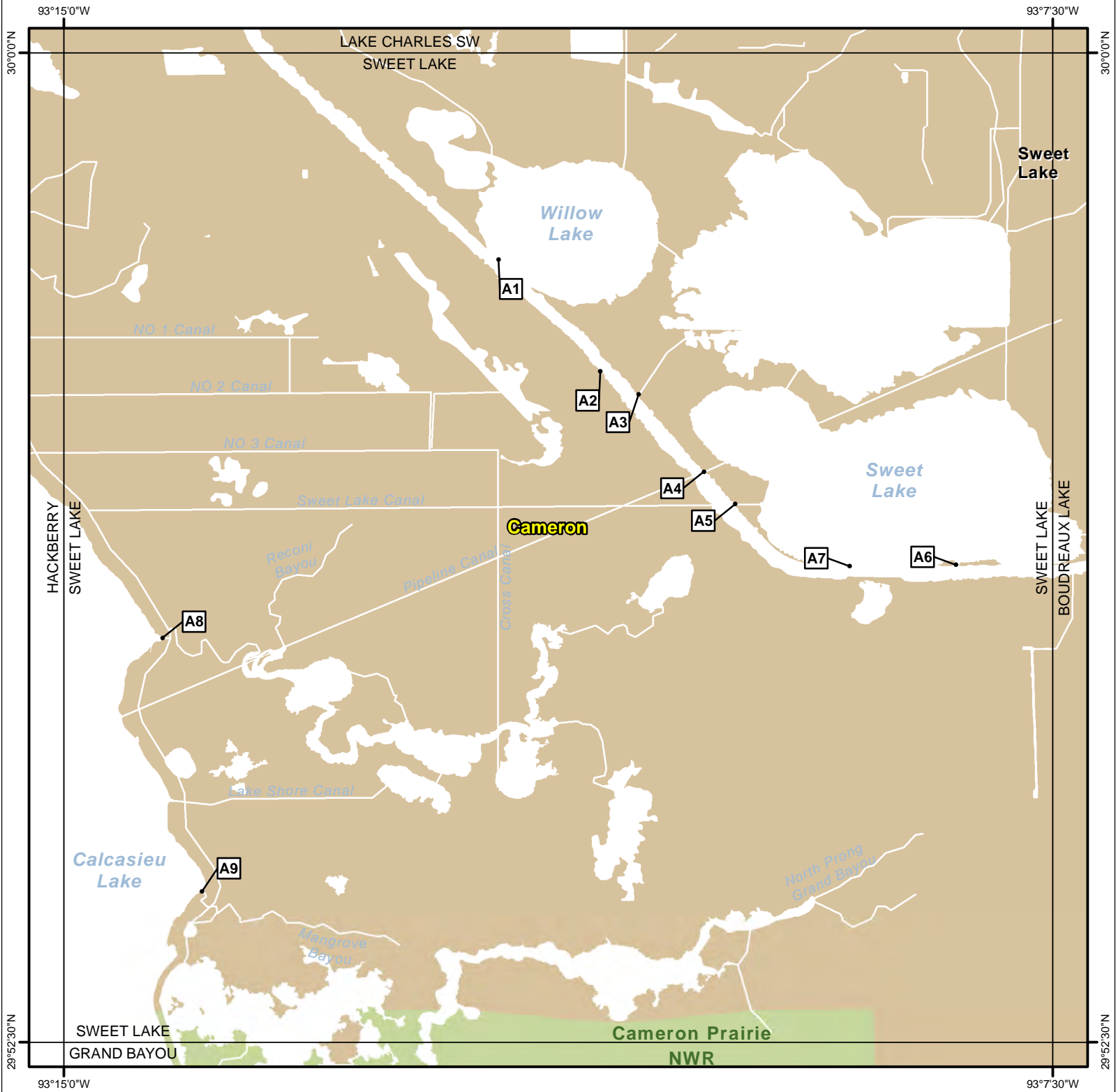
Site Information: A10		Location Information	
<b>Name:</b>	Large tidal inlet cut	<b>Parish:</b>	CAMERON
<b>Priority:</b>	A	<b>Quad Name:</b>	HACKBERRY
<b>Site Alias:</b>	Within USFWS-NWR-Sabine	<b>Quad Number:</b>	2909306
		<b>Mile Marker:</b>	10.2
<b>Site Description:</b>	Large tidal inlet cut	<b>Managed (Y/N)?:</b>	Y
		<b>Latitude:</b>	29° 55' 2.854" N
		<b>Longitude:</b>	93° 20' 36.654" W
Response Considerations			
<b>Site Strategy:</b>	Deflection Booming	<b>Site Strategy Comments:</b>	N/A
<b>Site Waterbody Type:</b>	Narrow Tidal Channel	<b>Site Specific Safety Concerns:</b>	N/A
<b>Current Wave Action:</b>	Current >1 kt.	<b>Access Area:</b>	N/A
<b>Waterbody Opening:</b>	500-1000 ft.	<b>Collection Point:</b>	N/A
<b>Staging Area:</b>	Hackberry Public Launch		
Resources At Risk			
<b>ESI Code:</b>	7-10	<b>Resources At Risk Comments:</b>	N/A
<b>Socio-Economic Resources:</b>	N/A	<b>Seasonal Sensitivity:</b>	N/A
Contact Information			
<b>Contact:</b>	N/A	<b>Special Contact:</b>	N/A
Site Statistics			
<b>Submitted By:</b>	LDEQ Kevin Natalia	<b>Submit Date:</b>	2015.12.01

Site Information: A11		Location Information	
<b>Name:</b>	Hog Island gully canal	<b>Parish:</b>	CAMERON
<b>Priority:</b>	A	<b>Quad Name:</b>	HACKBERRY
<b>Site Alias:</b>	Within USFWS-NWR-Sabine	<b>Quad Number:</b>	2909306
		<b>Mile Marker:</b>	9.4
<b>Site Description:</b>	Hog island gully canal	<b>Managed (Y/N)?:</b>	Y
		<b>Latitude:</b>	29° 54' 10.896" N
		<b>Longitude:</b>	93° 20' 37.680" W
Response Considerations			
<b>Site Strategy:</b>	Deflection Booming	<b>Site Strategy Comments:</b>	N/A
<b>Site Waterbody Type:</b>	Narrow Tidal Channel	<b>Site Specific Safety Concerns:</b>	N/A
<b>Current Wave Action:</b>	Current >1 kt.	<b>Access Area:</b>	N/A
<b>Waterbody Opening:</b>	500-1000 ft.	<b>Collection Point:</b>	N/A
<b>Staging Area:</b>	Hackberry Public Launch		
Resources At Risk			
<b>ESI Code:</b>	7-10	<b>Resources At Risk Comments:</b>	N/A
<b>Socio-Economic Resources:</b>	N/A	<b>Seasonal Sensitivity:</b>	N/A
Contact Information			
<b>Contact:</b>	N/A	<b>Special Contact:</b>	N/A
Site Statistics			
<b>Submitted By:</b>	LDEQ Kevin Natalia	<b>Submit Date:</b>	2015.12.01

Site Information: A12		Location Information	
<b>Name:</b>	Nim's cut and Hog Island gully	<b>Parish:</b>	CAMERON
<b>Priority:</b>	A	<b>Quad Name:</b>	HACKBERRY
<b>Site Alias:</b>	Adjacent to USFWS-NWR-Sabine	<b>Quad Number:</b>	2909306
<b>Site Description:</b> Protects both of these areas		<b>Mile Marker:</b>	
		<b>Managed (Y/N)?:</b>	N
		<b>Latitude:</b>	29° 53' 39.536" N
		<b>Longitude:</b>	93° 21' 19.641" W
Response Considerations			
<b>Site Strategy:</b>	Deflection Booming	<b>Site Strategy Comments:</b>	N/A
<b>Site Waterbody Type:</b>	Narrow Tidal Channel	<b>Site Specific Safety Concerns:</b>	Shallow water
<b>Current Wave Action:</b>	Current >1 kt.	<b>Access Area:</b>	N/A
<b>Waterbody Opening:</b>	< 500 ft.	<b>Collection Point:</b>	N/A
<b>Staging Area:</b>	Hackberry Public Launch		
Resources At Risk			
<b>ESI Code:</b>	7-10	<b>Resources At Risk Comments:</b>	N/A
<b>Socio-Economic Resources:</b>	N/A	<b>Seasonal Sensitivity:</b>	N/A
Contact Information			
<b>Contact:</b>	N/A	<b>Special Contact:</b>	N/A
Site Statistics			
<b>Submitted By:</b>	LDEQ Kevin Natalia	<b>Submit Date:</b>	2015.12.01

Site Information: A13		Location Information	
<b>Name:</b>	The Cut	<b>Parish:</b>	CAMERON
<b>Priority:</b>	A	<b>Quad Name:</b>	HACKBERRY
<b>Site Alias:</b>	N/A	<b>Quad Number:</b>	2909306
		<b>Mile Marker:</b>	8.1
<b>Site Description:</b>	North cut into west cove	<b>Managed (Y/N)?:</b>	N
		<b>Latitude:</b>	29° 53' 9.684" N
		<b>Longitude:</b>	93° 20' 56.319" W
Response Considerations			
<b>Site Strategy:</b>	Deflection Booming	<b>Site Strategy Comments:</b>	N/A
<b>Site Waterbody Type:</b>	Entrance to Bays, etc.	<b>Site Specific Safety Concerns:</b>	Shallow water
<b>Current Wave Action:</b>	Breaking Waves <1.5 ft. and Currents >1 kt.	<b>Access Area:</b>	N/A
<b>Waterbody Opening:</b>	1500-2000 ft.	<b>Collection Point:</b>	N/A
<b>Staging Area:</b>	Hackberry Public Launch		
Resources At Risk			
<b>ESI Code:</b>	7-10	<b>Resources At Risk Comments:</b>	N/A
<b>Socio-Economic Resources:</b>	N/A	<b>Seasonal Sensitivity:</b>	N/A
Contact Information			
<b>Contact:</b>	N/A	<b>Special Contact:</b>	N/A
Site Statistics			
<b>Submitted By:</b>	LDEQ Kevin Natalia	<b>Submit Date:</b>	2015.12.01

# SWEET LAKE Quad



**Legend**

- GRP Sites
- Quad Boundary
- ▭ Parish Boundaries

**Kilometers**  
0 0.5 1 2 3

**Miles**  
0 0.5 1 2 3

Published: 2016.07.07



Site Information: A1		Location Information	
<b>Name:</b>	Boat cut	<b>Parish:</b>	CAMERON
<b>Priority:</b>	A	<b>Quad Name:</b>	SWEET LAKE
<b>Site Alias:</b>	N/A	<b>Quad Number:</b>	2909307
		<b>Mile Marker:</b>	228.1
<b>Site Description:</b>	Cut into Willow lake from the ICW	<b>Managed (Y/N)?:</b>	N
		<b>Latitude:</b>	29° 58' 25.951" N
		<b>Longitude:</b>	93° 11' 42.241" W
Response Considerations			
<b>Site Strategy:</b>	Diversion Booming to Collection Point	<b>Site Strategy Comments:</b>	N/A
<b>Site Waterbody Type:</b>	Entrance to Bays, etc.	<b>Site Specific Safety Concerns:</b>	N/A
<b>Current Wave Action:</b>	Breaking Waves <1.5 ft. and Currents <1 kt.	<b>Access Area:</b>	N/A
<b>Waterbody Opening:</b>	1000-1500 ft.	<b>Collection Point:</b>	N/A
<b>Staging Area:</b>	Gibbstown Bridge		
Resources At Risk			
<b>ESI Code:</b>	7-10	<b>Resources At Risk Comments:</b>	N/A
<b>Socio-Economic Resources:</b>	N/A	<b>Seasonal Sensitivity:</b>	N/A
Contact Information			
<b>Contact:</b>	N/A	<b>Special Contact:</b>	N/A
Site Statistics			
<b>Submitted By:</b>	LDEQ Kevin Natalia	<b>Submit Date:</b>	2015.12.01

Site Information: A2		Location Information	
<b>Name:</b> Marsh inlet cut		<b>Parish:</b> CAMERON	
<b>Priority:</b> A		<b>Quad Name:</b> SWEET LAKE	
<b>Site Alias:</b> N/A		<b>Quad Number:</b> 2909307	
		<b>Mile Marker:</b> 227	
<b>Site Description:</b> Cut into sensitive marsh from the icww		<b>Managed (Y/N)?:</b> N	
		<b>Latitude:</b> 29° 57' 35.274" N	
		<b>Longitude:</b> 93° 10' 55.919" W	
Response Considerations			
<b>Site Strategy:</b> Exclusion Booming		<b>Site Strategy Comments:</b> N/A	
<b>Site Waterbody Type:</b> Narrow Tidal Channel		<b>Site Specific Safety Concerns:</b> N/A	
<b>Current Wave Action:</b> Currents <1 kt.		<b>Access Area:</b> N/A	
<b>Waterbody Opening:</b> 500-1000 ft.		<b>Collection Point:</b> N/A	
<b>Staging Area:</b> Gibbstown Bridge			
Resources At Risk			
<b>ESI Code:</b> 7-10		<b>Resources At Risk Comments:</b> N/A	
<b>Socio-Economic Resources:</b> N/A		<b>Seasonal Sensitivity:</b> N/A	
Contact Information			
<b>Contact:</b> N/A		<b>Special Contact:</b> N/A	
Site Statistics			
<b>Submitted By:</b> LDEQ Kevin Natalia		<b>Submit Date:</b> 2015.12.01	

Site Information: A3		Location Information	
<b>Name:</b>	Boat cut	<b>Parish:</b>	CAMERON
<b>Priority:</b>	A	<b>Quad Name:</b>	SWEET LAKE
<b>Site Alias:</b>	N/A	<b>Quad Number:</b>	2909307
		<b>Mile Marker:</b>	226.6
<b>Site Description:</b>	Cut into Sweet lake	<b>Managed (Y/N)?:</b>	N
		<b>Latitude:</b>	29° 57' 24.667" N
		<b>Longitude:</b>	93° 10' 38.462" W
Response Considerations			
<b>Site Strategy:</b>	Exclusion Booming	<b>Site Strategy Comments:</b>	N/A
<b>Site Waterbody Type:</b>	Narrow Tidal Channel	<b>Site Specific Safety Concerns:</b>	N/A
<b>Current Wave Action:</b>	Currents <1 kt.	<b>Access Area:</b>	N/A
<b>Waterbody Opening:</b>	< 500 ft.	<b>Collection Point:</b>	N/A
<b>Staging Area:</b>	Gibbstown Bridge		
Resources At Risk			
<b>ESI Code:</b>	7-10	<b>Resources At Risk Comments:</b>	N/A
<b>Socio-Economic Resources:</b>	N/A	<b>Seasonal Sensitivity:</b>	N/A
Contact Information			
<b>Contact:</b>	N/A	<b>Special Contact:</b>	N/A
Site Statistics			
<b>Submitted By:</b>	LDEQ Kevin Natalia	<b>Submit Date:</b>	2015.12.01



Site Information: A4		Location Information	
<b>Name:</b> Boat cut		<b>Parish:</b> CAMERON	
<b>Priority:</b> A		<b>Quad Name:</b> SWEET LAKE	
<b>Site Alias:</b> N/A		<b>Quad Number:</b> 2909307	
		<b>Mile Marker:</b> 225.6	
<b>Site Description:</b> Cut into Sweet lake		<b>Managed (Y/N)?:</b> N	
		<b>Latitude:</b> 29° 56' 49.451" N	
		<b>Longitude:</b> 93° 10' 8.709" W	
Response Considerations			
<b>Site Strategy:</b> Exclusion Booming		<b>Site Strategy Comments:</b> N/A	
<b>Site Waterbody Type:</b> Narrow Tidal Channel		<b>Site Specific Safety Concerns:</b> N/A	
<b>Current Wave Action:</b> Currents <1 kt.		<b>Access Area:</b> N/A	
<b>Waterbody Opening:</b> < 500 ft.		<b>Collection Point:</b> N/A	
<b>Staging Area:</b> Gibbstown Bridge			
Resources At Risk			
<b>ESI Code:</b> 7-10		<b>Resources At Risk Comments:</b> N/A	
<b>Socio-Economic Resources:</b> N/A		<b>Seasonal Sensitivity:</b> N/A	
Contact Information			
<b>Contact:</b> N/A		<b>Special Contact:</b> N/A	
Site Statistics			
<b>Submitted By:</b> LDEQ Kevin Natalia		<b>Submit Date:</b> 2015.12.01	

Site Information: A5		Location Information	
<b>Name:</b>	Boat cut	<b>Parish:</b>	CAMERON
<b>Priority:</b>	A	<b>Quad Name:</b>	SWEET LAKE
<b>Site Alias:</b>	N/A	<b>Quad Number:</b>	2909307
		<b>Mile Marker:</b>	225.3
<b>Site Description:</b>	Cut into Sweet lake	<b>Managed (Y/N)?:</b>	N
		<b>Latitude:</b>	29° 56' 34.637" N
		<b>Longitude:</b>	93° 9' 54.525" W
Response Considerations			
<b>Site Strategy:</b>	Exclusion Booming	<b>Site Strategy Comments:</b>	N/A
<b>Site Waterbody Type:</b>	Narrow Tidal Channel	<b>Site Specific Safety Concerns:</b>	N/A
<b>Current Wave Action:</b>	Currents <1 kt.	<b>Access Area:</b>	N/A
<b>Waterbody Opening:</b>	< 500 ft.	<b>Collection Point:</b>	N/A
<b>Staging Area:</b>	Gibbstown Bridge		
Resources At Risk			
<b>ESI Code:</b>	7-10	<b>Resources At Risk Comments:</b>	N/A
<b>Socio-Economic Resources:</b>	N/A	<b>Seasonal Sensitivity:</b>	N/A
Contact Information			
<b>Contact:</b>	N/A	<b>Special Contact:</b>	N/A
Site Statistics			
<b>Submitted By:</b>	LDEQ Kevin Natalia	<b>Submit Date:</b>	2015.12.01

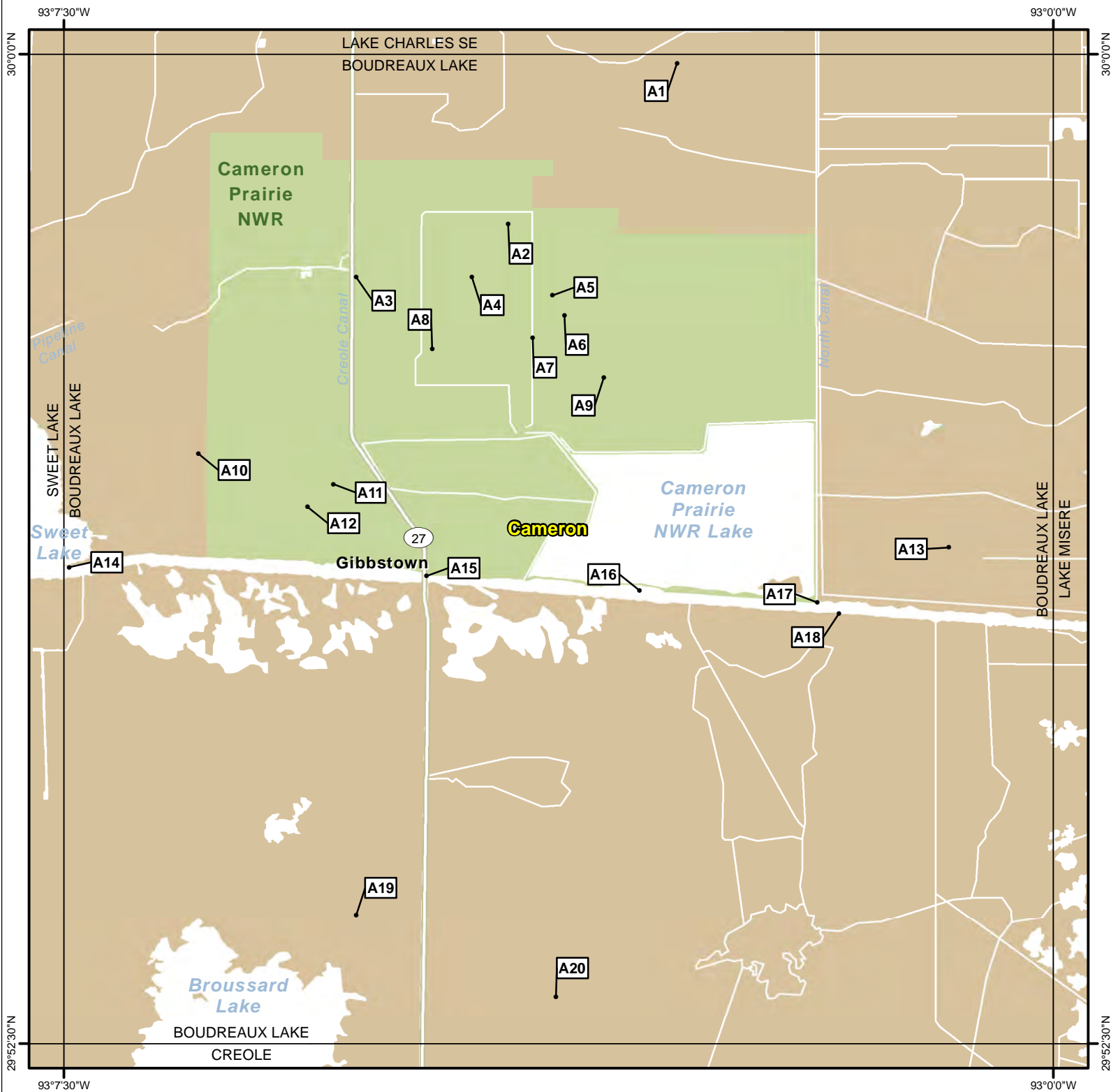
Site Information: A6		Location Information	
<b>Name:</b> Boat cut		<b>Parish:</b> CAMERON	
<b>Priority:</b> A		<b>Quad Name:</b> SWEET LAKE	
<b>Site Alias:</b> N/A		<b>Quad Number:</b> 2909307	
		<b>Mile Marker:</b> 223.5	
<b>Site Description:</b> Cut into Sweet lake		<b>Managed (Y/N)?:</b> N	
		<b>Latitude:</b> 29° 56' 6.999" N	
		<b>Longitude:</b> 93° 8' 14.081" W	
Response Considerations			
<b>Site Strategy:</b> Exclusion Booming		<b>Site Strategy Comments:</b> N/A	
<b>Site Waterbody Type:</b> Narrow Tidal Channel		<b>Site Specific Safety Concerns:</b> N/A	
<b>Current Wave Action:</b> Currents <1 kt.		<b>Access Area:</b> N/A	
<b>Waterbody Opening:</b> < 500 ft.		<b>Collection Point:</b> N/A	
<b>Staging Area:</b> Gibbstown Bridge			
Resources At Risk			
<b>ESI Code:</b> 7-10		<b>Resources At Risk Comments:</b> N/A	
<b>Socio-Economic Resources:</b> N/A		<b>Seasonal Sensitivity:</b> N/A	
Contact Information			
<b>Contact:</b> N/A		<b>Special Contact:</b> N/A	
Site Statistics			
<b>Submitted By:</b> LDEQ Kevin Natalia		<b>Submit Date:</b> 2015.12.01	

Site Information: A7		Location Information	
<b>Name:</b> Boat cut		<b>Parish:</b> CAMERON	
<b>Priority:</b> A		<b>Quad Name:</b> SWEET LAKE	
<b>Site Alias:</b> N/A		<b>Quad Number:</b> 2909307	
		<b>Mile Marker:</b> 224.2	
<b>Site Description:</b> Cut through riprap into Sweet lake		<b>Managed (Y/N)?:</b> N	
		<b>Latitude:</b> 29° 56' 6.409" N	
		<b>Longitude:</b> 93° 9' 2.427" W	
Response Considerations			
<b>Site Strategy:</b> Exclusion Booming		<b>Site Strategy Comments:</b> N/A	
<b>Site Waterbody Type:</b> Narrow Tidal Channel		<b>Site Specific Safety Concerns:</b> N/A	
<b>Current Wave Action:</b> Currents <1 kt.		<b>Access Area:</b> N/A	
<b>Waterbody Opening:</b> < 500 ft.		<b>Collection Point:</b> N/A	
<b>Staging Area:</b> Gibbstown Bridge			
Resources At Risk			
<b>ESI Code:</b> 7-10		<b>Resources At Risk Comments:</b> N/A	
<b>Socio-Economic Resources:</b> N/A		<b>Seasonal Sensitivity:</b> N/A	
Contact Information			
<b>Contact:</b> N/A		<b>Special Contact:</b> N/A	
Site Statistics			
<b>Submitted By:</b> LDEQ Kevin Natalia		<b>Submit Date:</b> 2015.12.01	

Site Information: A8		Location Information	
<b>Name:</b> Peconi bayou		<b>Parish:</b> CAMERON	
<b>Priority:</b> A		<b>Quad Name:</b> SWEET LAKE	
<b>Site Alias:</b> N/A		<b>Quad Number:</b> 2909307	
<b>Site Description:</b> Next to Cameron prairie wildlife refuge		<b>Mile Marker:</b>	
		<b>Managed (Y/N)?:</b> N	
		<b>Latitude:</b> 29° 55' 33.946" N	
		<b>Longitude:</b> 93° 14' 15.125" W	
Response Considerations			
<b>Site Strategy:</b> Exclusion Booming		<b>Site Strategy Comments:</b> Notify Cameron-Creole Watershed	
<b>Site Waterbody Type:</b> Narrow Tidal Channel		<b>Site Specific Safety Concerns:</b>	Water control structure at the mouth of the bayou
<b>Current Wave Action:</b> Currents <1 kt.		<b>Access Area:</b>	N/A
<b>Waterbody Opening:</b> < 500 ft.		<b>Collection Point:</b>	N/A
<b>Staging Area:</b> Hebert's Marina			
Resources At Risk			
<b>ESI Code:</b> 7-10		<b>Resources At Risk Comments:</b> N/A	
<b>Socio-Economic Resources:</b> N/A		<b>Seasonal Sensitivity:</b> N/A	
Contact Information			
<b>Contact:</b> N/A		<b>Special Contact:</b> N/A	
Site Statistics			
<b>Submitted By:</b> LDEQ Kevin Natalia		<b>Submit Date:</b> 2015.12.01	

Site Information: A9		Location Information	
<b>Name:</b> Tidal inlet		<b>Parish:</b> CAMERON	
<b>Priority:</b> A		<b>Quad Name:</b> SWEET LAKE	
<b>Site Alias:</b> N/A		<b>Quad Number:</b> 2909307	
<b>Site Description:</b> Inlet into Cameron prairie wildlife refuge		<b>Mile Marker:</b>	
		<b>Managed (Y/N)?:</b> N	
		<b>Latitude:</b> 29° 53' 38.604" N	<b>Longitude:</b> 93° 13' 57.285" W
Response Considerations			
<b>Site Strategy:</b> Deflection Booming		<b>Site Strategy Comments:</b> Notify Cameron-Creole Watershed	
<b>Site Waterbody Type:</b> Narrow Tidal Channel		<b>Site Specific Safety Concerns:</b>	Water control structure at the mouth of the bayou
<b>Current Wave Action:</b> Current >1 kt.		<b>Access Area:</b>	N/A
<b>Waterbody Opening:</b> < 500 ft.		<b>Collection Point:</b>	N/A
<b>Staging Area:</b> Hebert's Marina			
Resources At Risk			
<b>ESI Code:</b> 7-10		<b>Resources At Risk Comments:</b> N/A	
<b>Socio-Economic Resources:</b> N/A		<b>Seasonal Sensitivity:</b> N/A	
Contact Information			
<b>Contact:</b> N/A		<b>Special Contact:</b> N/A	
Site Statistics			
<b>Submitted By:</b> LDEQ Kevin Natalia		<b>Submit Date:</b> 2015.12.01	

# BOUDREAUX LAKE Quad



## Legend

- GRP Sites
- Quad Boundary
- ▭ Parish Boundaries



Published: 2016.07.07



Site Information: A1		Location Information	
<b>Name:</b>	Granger Cemetery northeast bird nesting area	<b>Parish:</b>	CAMERON
<b>Priority:</b>	A	<b>Quad Name:</b>	BOUDREAUX LAKE
<b>Site Alias:</b>	Bird Nesting Area	<b>Quad Number:</b>	2909308
<b>Site Description:</b> LDWF-Louisiana Natural Heritage Program (LNHP) generalized location		<b>Mile Marker:</b>	
		<b>Managed (Y/N)?:</b>	N
		<b>Latitude:</b>	29° 59' 55.910" N
		<b>Longitude:</b>	93° 2' 51.238" W
Response Considerations			
<b>Site Strategy:</b>	Deferred Action	<b>Site Strategy Comments:</b>	N/A
<b>Site Waterbody Type:</b>	N/A	<b>Site Specific Safety Concerns:</b>	N/A
<b>Current Wave Action:</b>	N/A	<b>Access Area:</b>	N/A
<b>Waterbody Opening:</b>	N/A	<b>Collection Point:</b>	N/A
<b>Staging Area:</b>	N/A		
Resources At Risk			
<b>ESI Code:</b>	7-10	<b>Resources At Risk Comments:</b>	Generalized Location-Contact LDWF Louisiana Natural Heritage Program (LNHP)
<b>Socio-Economic Resources:</b>	N/A	<b>Seasonal Sensitivity:</b>	N/A
Contact Information			
<b>Contact:</b>	Laura Carver / LDWF	<b>Special Contact:</b>	337-373-0032
Site Statistics			
<b>Submitted By:</b>	Louisiana Natural Heritage Program (LNHP)	<b>Submit Date:</b>	2016.02.01



Site Information: A2		Location Information	
<b>Name:</b>	Cameron Prairie National Wildlife Refuge #1 bird nesting area	<b>Parish:</b>	CAMERON
<b>Priority:</b>	A	<b>Quad Name:</b>	BOUDREAUX LAKE
<b>Site Alias:</b>	Bird Nesting Area within USFWS-NWR- CameronPrairie	<b>Quad Number:</b>	2909308
<b>Site Description:</b>	LDWF-Louisiana Natural Heritage Program (LNHP) generalized location	<b>Mile Marker:</b>	
		<b>Managed (Y/N)?:</b>	Y
		<b>Latitude:</b>	29° 58' 42.676" N
		<b>Longitude:</b>	93° 4' 7.926" W
Response Considerations			
<b>Site Strategy:</b>	Deferred Action	<b>Site Strategy Comments:</b>	N/A
<b>Site Waterbody Type:</b>	N/A	<b>Site Specific Safety Concerns:</b>	N/A
<b>Current Wave Action:</b>	N/A	<b>Access Area:</b>	N/A
<b>Waterbody Opening:</b>	N/A	<b>Collection Point:</b>	N/A
<b>Staging Area:</b>	N/A		
Resources At Risk			
<b>ESI Code:</b>	7-10	<b>Resources At Risk Comments:</b>	Generalized Location-Contact LDWF Louisiana Natural Heritage Program (LNHP)
<b>Socio-Economic Resources:</b>	N/A	<b>Seasonal Sensitivity:</b>	N/A
Contact Information			
<b>Contact:</b>	Laura Carver / LDWF	<b>Special Contact:</b>	337-373-0032
Site Statistics			
<b>Submitted By:</b>	Louisiana Natural Heritage Program (LNHP)	<b>Submit Date:</b>	2016.02.01

Site Information: A3		Location Information	
<b>Name:</b>	Savanne Neuville Island north bird nesting area	<b>Parish:</b>	CAMERON
<b>Priority:</b>	A	<b>Quad Name:</b>	BOUDREAUX LAKE
<b>Site Alias:</b>	Bird Nesting Area within USFWS-NWR-CameronPrairie	<b>Quad Number:</b>	2909308
<b>Site Description:</b>	LDWF-Louisiana Natural Heritage Program (LNHP) generalized location	<b>Mile Marker:</b>	
		<b>Managed (Y/N)?:</b>	Y
		<b>Latitude:</b>	29° 58' 18.495" N
		<b>Longitude:</b>	93° 5' 17.015" W
Response Considerations			
<b>Site Strategy:</b>	Deferred Action	<b>Site Strategy Comments:</b>	N/A
<b>Site Waterbody Type:</b>	N/A	<b>Site Specific Safety Concerns:</b>	N/A
<b>Current Wave Action:</b>	N/A	<b>Access Area:</b>	N/A
<b>Waterbody Opening:</b>	N/A	<b>Collection Point:</b>	N/A
<b>Staging Area:</b>	N/A		
Resources At Risk			
<b>ESI Code:</b>	7-10	<b>Resources At Risk Comments:</b>	Generalized Location-Contact LDWF Louisiana Natural Heritage Program (LNHP)
<b>Socio-Economic Resources:</b>	N/A	<b>Seasonal Sensitivity:</b>	N/A
Contact Information			
<b>Contact:</b>	Laura Carver / LDWF	<b>Special Contact:</b>	337-373-0032
Site Statistics			
<b>Submitted By:</b>	Louisiana Natural Heritage Program (LNHP)	<b>Submit Date:</b>	2016.02.01

Site Information: A4		Location Information	
<b>Name:</b>	Cameron Prairie National Wildlife Refuge #2 bird nesting area	<b>Parish:</b>	CAMERON
<b>Priority:</b>	A	<b>Quad Name:</b>	BOUDREAUX LAKE
<b>Site Alias:</b>	Bird Nesting Area within USFWS-NWR- CameronPrairie	<b>Quad Number:</b>	2909308
<b>Site Description:</b>	LDWF-Louisiana Natural Heritage Program (LNHP) generalized location	<b>Mile Marker:</b>	
		<b>Managed (Y/N)?:</b>	Y
		<b>Latitude:</b>	29° 58' 18.495" N
		<b>Longitude:</b>	93° 4' 24.508" W
Response Considerations			
<b>Site Strategy:</b>	Deferred Action	<b>Site Strategy Comments:</b>	N/A
<b>Site Waterbody Type:</b>	N/A	<b>Site Specific Safety Concerns:</b>	N/A
<b>Current Wave Action:</b>	N/A	<b>Access Area:</b>	N/A
<b>Waterbody Opening:</b>	N/A	<b>Collection Point:</b>	N/A
<b>Staging Area:</b>	N/A		
Resources At Risk			
<b>ESI Code:</b>	7-10	<b>Resources At Risk Comments:</b>	Generalized Location-Contact LDWF Louisiana Natural Heritage Program (LNHP)
<b>Socio-Economic Resources:</b>	N/A	<b>Seasonal Sensitivity:</b>	N/A
Contact Information			
<b>Contact:</b>	Laura Carver / LDWF	<b>Special Contact:</b>	337-373-0032
Site Statistics			
<b>Submitted By:</b>	Louisiana Natural Heritage Program (LNHP)	<b>Submit Date:</b>	2016.02.01

Site Information: A5		Location Information	
<b>Name:</b>	Cameron Prairie National Wildlife Refuge #3 bird nesting area	<b>Parish:</b>	CAMERON
<b>Priority:</b>	A	<b>Quad Name:</b>	BOUDREAUX LAKE
<b>Site Alias:</b>	Bird Nesting Area within USFWS-NWR- CameronPrairie	<b>Quad Number:</b>	2909308
<b>Site Description:</b>	LDWF-Louisiana Natural Heritage Program (LNHP) generalized location	<b>Mile Marker:</b>	
		<b>Managed (Y/N)?:</b>	Y
		<b>Latitude:</b>	29° 58' 10.204" N
		<b>Longitude:</b>	93° 3' 47.891" W
Response Considerations			
<b>Site Strategy:</b>	Deferred Action	<b>Site Strategy Comments:</b>	N/A
<b>Site Waterbody Type:</b>	N/A	<b>Site Specific Safety Concerns:</b>	N/A
<b>Current Wave Action:</b>	N/A	<b>Access Area:</b>	N/A
<b>Waterbody Opening:</b>	N/A	<b>Collection Point:</b>	N/A
<b>Staging Area:</b>	N/A		
Resources At Risk			
<b>ESI Code:</b>	7-10	<b>Resources At Risk Comments:</b>	Generalized Location-Contact LDWF Louisiana Natural Heritage Program (LNHP)
<b>Socio-Economic Resources:</b>	N/A	<b>Seasonal Sensitivity:</b>	N/A
Contact Information			
<b>Contact:</b>	Laura Carver / LDWF	<b>Special Contact:</b>	337-373-0032
Site Statistics			
<b>Submitted By:</b>	Louisiana Natural Heritage Program (LNHP)	<b>Submit Date:</b>	2016.02.01

Site Information: A6		Location Information	
<b>Name:</b>	Cameron Prairie National Wildlife Refuge #4 bird nesting area	<b>Parish:</b>	CAMERON
<b>Priority:</b>	A	<b>Quad Name:</b>	BOUDREAUX LAKE
<b>Site Alias:</b>	Bird Nesting Area within USFWS-NWR- CameronPrairie	<b>Quad Number:</b>	2909308
<b>Site Description:</b>	LDWF-Louisiana Natural Heritage Program (LNHP) generalized location	<b>Mile Marker:</b>	
		<b>Managed (Y/N)?:</b>	Y
		<b>Latitude:</b>	29° 58' 1.223" N
		<b>Longitude:</b>	93° 3' 42.364" W
Response Considerations			
<b>Site Strategy:</b>	Deferred Action	<b>Site Strategy Comments:</b>	N/A
<b>Site Waterbody Type:</b>	N/A	<b>Site Specific Safety Concerns:</b>	N/A
<b>Current Wave Action:</b>	N/A	<b>Access Area:</b>	N/A
<b>Waterbody Opening:</b>	N/A	<b>Collection Point:</b>	N/A
<b>Staging Area:</b>	N/A		
Resources At Risk			
<b>ESI Code:</b>	7-10	<b>Resources At Risk Comments:</b>	Generalized Location-Contact LDWF Louisiana Natural Heritage Program (LNHP)
<b>Socio-Economic Resources:</b>	N/A	<b>Seasonal Sensitivity:</b>	N/A
Contact Information			
<b>Contact:</b>	Laura Carver / LDWF	<b>Special Contact:</b>	337-373-0032
Site Statistics			
<b>Submitted By:</b>	Louisiana Natural Heritage Program (LNHP)	<b>Submit Date:</b>	2016.02.01

Site Information: A7		Location Information	
<b>Name:</b>	Cameron Prairie National Wildlife Refuge #5 bird nesting area	<b>Parish:</b>	CAMERON
<b>Priority:</b>	A	<b>Quad Name:</b>	BOUDREAUX LAKE
<b>Site Alias:</b>	Bird Nesting Area within USFWS-NWR- CameronPrairie	<b>Quad Number:</b>	2909308
<b>Site Description:</b>	LDWF-Louisiana Natural Heritage Program (LNHP) generalized location	<b>Mile Marker:</b>	
		<b>Managed (Y/N)?:</b>	Y
		<b>Latitude:</b>	29° 57' 50.860" N
		<b>Longitude:</b>	93° 3' 56.872" W
Response Considerations			
<b>Site Strategy:</b>	Deferred Action	<b>Site Strategy Comments:</b>	N/A
<b>Site Waterbody Type:</b>	N/A	<b>Site Specific Safety Concerns:</b>	N/A
<b>Current Wave Action:</b>	N/A	<b>Access Area:</b>	N/A
<b>Waterbody Opening:</b>	N/A	<b>Collection Point:</b>	N/A
<b>Staging Area:</b>	N/A		
Resources At Risk			
<b>ESI Code:</b>	7-10	<b>Resources At Risk Comments:</b>	Generalized Location-Contact LDWF Louisiana Natural Heritage Program (LNHP)
<b>Socio-Economic Resources:</b>	N/A	<b>Seasonal Sensitivity:</b>	N/A
Contact Information			
<b>Contact:</b>	Laura Carver / LDWF	<b>Special Contact:</b>	337-373-0032
Site Statistics			
<b>Submitted By:</b>	Louisiana Natural Heritage Program (LNHP)	<b>Submit Date:</b>	2016.02.01

Site Information: A8		Location Information	
<b>Name:</b>	Savanne Neuville Island northeast bird nesting area	<b>Parish:</b>	CAMERON
<b>Priority:</b>	A	<b>Quad Name:</b>	BOUDREAUX LAKE
<b>Site Alias:</b>	Bird Nesting Area within USFWS-NWR-CameronPrairie	<b>Quad Number:</b>	2909308
<b>Site Description:</b>	LDWF-Louisiana Natural Heritage Program (LNHP) generalized location	<b>Mile Marker:</b>	
		<b>Managed (Y/N)?:</b>	Y
		<b>Latitude:</b>	29° 57' 46.023" N
		<b>Longitude:</b>	93° 4' 42.471" W
Response Considerations			
<b>Site Strategy:</b>	Deferred Action	<b>Site Strategy Comments:</b>	N/A
<b>Site Waterbody Type:</b>	N/A	<b>Site Specific Safety Concerns:</b>	N/A
<b>Current Wave Action:</b>	N/A	<b>Access Area:</b>	N/A
<b>Waterbody Opening:</b>	N/A	<b>Collection Point:</b>	N/A
<b>Staging Area:</b>	N/A		
Resources At Risk			
<b>ESI Code:</b>	7-10	<b>Resources At Risk Comments:</b>	Generalized Location-Contact LDWF Louisiana Natural Heritage Program (LNHP)
<b>Socio-Economic Resources:</b>	N/A	<b>Seasonal Sensitivity:</b>	N/A
Contact Information			
<b>Contact:</b>	Laura Carver / LDWF	<b>Special Contact:</b>	337-373-0032
Site Statistics			
<b>Submitted By:</b>	Louisiana Natural Heritage Program (LNHP)	<b>Submit Date:</b>	2016.02.01

Site Information: A9		Location Information	
<b>Name:</b>	Cameron Prairie National Wildlife Refuge #6 bird nesting area	<b>Parish:</b>	CAMERON
<b>Priority:</b>	A	<b>Quad Name:</b>	BOUDREAUX LAKE
<b>Site Alias:</b>	Bird Nesting Area within USFWS-NWR- CameronPrairie	<b>Quad Number:</b>	2909308
<b>Site Description:</b>	LDWF-Louisiana Natural Heritage Program (LNHP) generalized location	<b>Mile Marker:</b>	
		<b>Managed (Y/N)?:</b>	Y
		<b>Latitude:</b>	29° 57' 32.897" N
		<b>Longitude:</b>	93° 3' 24.401" W
Response Considerations			
<b>Site Strategy:</b>	Deferred Action	<b>Site Strategy Comments:</b>	N/A
<b>Site Waterbody Type:</b>	N/A	<b>Site Specific Safety Concerns:</b>	N/A
<b>Current Wave Action:</b>	N/A	<b>Access Area:</b>	N/A
<b>Waterbody Opening:</b>	N/A	<b>Collection Point:</b>	N/A
<b>Staging Area:</b>	N/A		
Resources At Risk			
<b>ESI Code:</b>	7-10	<b>Resources At Risk Comments:</b>	Generalized Location-Contact LDWF Louisiana Natural Heritage Program (LNHP)
<b>Socio-Economic Resources:</b>	N/A	<b>Seasonal Sensitivity:</b>	N/A
Contact Information			
<b>Contact:</b>	Laura Carver / LDWF	<b>Special Contact:</b>	337-373-0032
Site Statistics			
<b>Submitted By:</b>	Louisiana Natural Heritage Program (LNHP)	<b>Submit Date:</b>	2016.02.01



Site Information: A10		Location Information	
<b>Name:</b>	Savanne Neuville Island southwest bird nesting area	<b>Parish:</b>	CAMERON
<b>Priority:</b>	A	<b>Quad Name:</b>	BOUDREAUX LAKE
<b>Site Alias:</b>	Bird Nesting Area	<b>Quad Number:</b>	2909308
<b>Site Description:</b>	LDWF-Louisiana Natural Heritage Program (LNHP) generalized location	<b>Managed (Y/N)?:</b>	N
		<b>Latitude:</b>	29° 56' 58.352" N
		<b>Longitude:</b>	93° 6' 28.867" W
Response Considerations			
<b>Site Strategy:</b>	Deferred Action	<b>Site Strategy Comments:</b>	N/A
<b>Site Waterbody Type:</b>	N/A	<b>Site Specific Safety Concerns:</b>	N/A
<b>Current Wave Action:</b>	N/A	<b>Access Area:</b>	N/A
<b>Waterbody Opening:</b>	N/A	<b>Collection Point:</b>	N/A
<b>Staging Area:</b>	N/A		
Resources At Risk			
<b>ESI Code:</b>	7-10	<b>Resources At Risk Comments:</b>	Generalized Location-Contact LDWF Louisiana Natural Heritage Program (LNHP)
<b>Socio-Economic Resources:</b>	N/A	<b>Seasonal Sensitivity:</b>	N/A
Contact Information			
<b>Contact:</b>	Laura Carver / LDWF	<b>Special Contact:</b>	337-373-0032
Site Statistics			
<b>Submitted By:</b>	Louisiana Natural Heritage Program (LNHP)	<b>Submit Date:</b>	2016.02.01

Site Information: A11		Location Information	
<b>Name:</b>	Cameron Prairie National Wildlife Refuge #7 bird nesting area	<b>Parish:</b>	CAMERON
<b>Priority:</b>	A	<b>Quad Name:</b>	BOUDREAUX LAKE
<b>Site Alias:</b>	Bird Nesting Area within USFWS-NWR- CameronPrairie	<b>Quad Number:</b>	2909308
<b>Site Description:</b>	LDWF-Louisiana Natural Heritage Program (LNHP) generalized location	<b>Mile Marker:</b>	
		<b>Managed (Y/N)?:</b>	Y
		<b>Latitude:</b>	29° 56' 44.535" N
		<b>Longitude:</b>	93° 5' 27.378" W
Response Considerations			
<b>Site Strategy:</b>	Deferred Action	<b>Site Strategy Comments:</b>	N/A
<b>Site Waterbody Type:</b>	N/A	<b>Site Specific Safety Concerns:</b>	N/A
<b>Current Wave Action:</b>	N/A	<b>Access Area:</b>	N/A
<b>Waterbody Opening:</b>	N/A	<b>Collection Point:</b>	N/A
<b>Staging Area:</b>	N/A		
Resources At Risk			
<b>ESI Code:</b>	7-10	<b>Resources At Risk Comments:</b>	Generalized Location-Contact LDWF Louisiana Natural Heritage Program (LNHP)
<b>Socio-Economic Resources:</b>	N/A	<b>Seasonal Sensitivity:</b>	N/A
Contact Information			
<b>Contact:</b>	Laura Carver / LDWF	<b>Special Contact:</b>	337-373-0032
Site Statistics			
<b>Submitted By:</b>	Louisiana Natural Heritage Program (LNHP)	<b>Submit Date:</b>	2016.02.01

Site Information: A12		Location Information	
<b>Name:</b>	Cameron Prairie National Wildlife Refuge #8 bird nesting area	<b>Parish:</b>	CAMERON
<b>Priority:</b>	A	<b>Quad Name:</b>	BOUDREAUX LAKE
<b>Site Alias:</b>	Bird Nesting Area within USFWS-NWR- CameronPrairie	<b>Quad Number:</b>	2909308
<b>Site Description:</b>	LDWF-Louisiana Natural Heritage Program (LNHP) generalized location	<b>Mile Marker:</b>	
		<b>Managed (Y/N)?:</b>	Y
		<b>Latitude:</b>	29° 56' 34.171" N
		<b>Longitude:</b>	93° 5' 39.123" W
Response Considerations			
<b>Site Strategy:</b>	Deferred Action	<b>Site Strategy Comments:</b>	N/A
<b>Site Waterbody Type:</b>	N/A	<b>Site Specific Safety Concerns:</b>	N/A
<b>Current Wave Action:</b>	N/A	<b>Access Area:</b>	N/A
<b>Waterbody Opening:</b>	N/A	<b>Collection Point:</b>	N/A
<b>Staging Area:</b>	N/A		
Resources At Risk			
<b>ESI Code:</b>	7-10	<b>Resources At Risk Comments:</b>	Generalized Location-Contact LDWF Louisiana Natural Heritage Program (LNHP)
<b>Socio-Economic Resources:</b>	N/A	<b>Seasonal Sensitivity:</b>	N/A
Contact Information			
<b>Contact:</b>	Laura Carver / LDWF	<b>Special Contact:</b>	337-373-0032
Site Statistics			
<b>Submitted By:</b>	Louisiana Natural Heritage Program (LNHP)	<b>Submit Date:</b>	2016.02.01

Site Information: A13		Location Information	
<b>Name:</b>	Lost Island southwest bird nesting area	<b>Parish:</b>	CAMERON
<b>Priority:</b>	A	<b>Quad Name:</b>	BOUDREAUX LAKE
<b>Site Alias:</b>	Bird Nesting Area	<b>Quad Number:</b>	2909308
<b>Site Description:</b> LDWF-Louisiana Natural Heritage Program (LNHP) generalized location		<b>Mile Marker:</b>	
		<b>Managed (Y/N)?:</b>	N
		<b>Latitude:</b>	29° 56' 15.518" N
		<b>Longitude:</b>	93° 0' 47.570" W
Response Considerations			
<b>Site Strategy:</b>	Deferred Action	<b>Site Strategy Comments:</b>	N/A
<b>Site Waterbody Type:</b>	N/A	<b>Site Specific Safety Concerns:</b>	N/A
<b>Current Wave Action:</b>	N/A	<b>Access Area:</b>	N/A
<b>Waterbody Opening:</b>	N/A	<b>Collection Point:</b>	N/A
<b>Staging Area:</b>	N/A		
Resources At Risk			
<b>ESI Code:</b>	7-10	<b>Resources At Risk Comments:</b>	Generalized Location-Contact LDWF Louisiana Natural Heritage Program (LNHP)
<b>Socio-Economic Resources:</b>	N/A	<b>Seasonal Sensitivity:</b>	N/A
Contact Information			
<b>Contact:</b>	Laura Carver / LDWF	<b>Special Contact:</b>	337-373-0032
Site Statistics			
<b>Submitted By:</b>	Louisiana Natural Heritage Program (LNHP)	<b>Submit Date:</b>	2016.02.01

Site Information: A14		Location Information	
<b>Name:</b>	Riprap protection for Sweet Lake	<b>Parish:</b>	CAMERON
<b>Priority:</b>	A	<b>Quad Name:</b>	BOUDREAUX LAKE
<b>Site Alias:</b>	N/A	<b>Quad Number:</b>	2909308
		<b>Mile Marker:</b>	222.6
<b>Site Description:</b>	Boom protection for multiple breaches in riprap	<b>Managed (Y/N)?:</b>	N
		<b>Latitude:</b>	29° 56' 6.577" N
		<b>Longitude:</b>	93° 7' 27.539" W
Response Considerations			
<b>Site Strategy:</b>	Exclusion Booming	<b>Site Strategy Comments:</b>	Boominf Intracoastal Canal
<b>Site Waterbody Type:</b>	Narrow Tidal Channel	<b>Site Specific Safety Concerns:</b>	N/A
<b>Current Wave Action:</b>	Currents <1 kt.	<b>Access Area:</b>	N/A
<b>Waterbody Opening:</b>	500-1000 ft.	<b>Collection Point:</b>	N/A
<b>Staging Area:</b>	Gibbstown Bridge		
Resources At Risk			
<b>ESI Code:</b>	7-10	<b>Resources At Risk Comments:</b>	N/A
<b>Socio-Economic Resources:</b>	N/A	<b>Seasonal Sensitivity:</b>	N/A
Contact Information			
<b>Contact:</b>	N/A	<b>Special Contact:</b>	N/A
Site Statistics			
<b>Submitted By:</b>	LDEQ Kevin Natalia	<b>Submit Date:</b>	2015.12.01

Site Information: A15		Location Information	
<b>Name:</b> Drainage canal		<b>Parish:</b> CAMERON	
<b>Priority:</b> A		<b>Quad Name:</b> BOUDREAUX LAKE	
<b>Site Alias:</b> Within USFWS-NWR-CameronPrairie		<b>Quad Number:</b> 2909308	
<b>Site Description:</b> Along east side HWY 27		<b>Mile Marker:</b>	
		<b>Managed (Y/N)?:</b> Y	
		<b>Latitude:</b> 29° 56' 2.527" N	
		<b>Longitude:</b> 93° 4' 45.122" W	
Response Considerations			
<b>Site Strategy:</b> Exclusion Booming		<b>Site Strategy Comments:</b>	N/A
<b>Site Waterbody Type:</b> Narrow Tidal Channel		<b>Site Specific Safety Concerns:</b>	N/A
<b>Current Wave Action:</b> Currents <1 kt.		<b>Access Area:</b>	N/A
<b>Waterbody Opening:</b> < 500 ft.		<b>Collection Point:</b>	N/A
<b>Staging Area:</b> Gibbstown Bridge			
Resources At Risk			
<b>ESI Code:</b> 7-10		<b>Resources At Risk Comments:</b>	N/A
<b>Socio-Economic Resources:</b> N/A		<b>Seasonal Sensitivity:</b>	N/A
Contact Information			
<b>Contact:</b> N/A		<b>Special Contact:</b>	N/A
Site Statistics			
<b>Submitted By:</b> LDEQ Kevin Natalia		<b>Submit Date:</b>	2015.12.01

Site Information: A16		Location Information	
<b>Name:</b>	Breach in riprap into marsh	<b>Parish:</b>	CAMERON
<b>Priority:</b>	A	<b>Quad Name:</b>	BOUDREAUX LAKE
<b>Site Alias:</b>	Adjacent to USFWS-NWR-CameronPrairie	<b>Quad Number:</b>	2909308
		<b>Mile Marker:</b>	218.2
<b>Site Description:</b>	Breach from the ICW	<b>Managed (Y/N)?:</b>	N
		<b>Latitude:</b>	29° 55' 56.053" N
		<b>Longitude:</b>	93° 3' 8.164" W
Response Considerations			
<b>Site Strategy:</b>	Exclusion Booming	<b>Site Strategy Comments:</b>	N/A
<b>Site Waterbody Type:</b>	Narrow Channel	<b>Site Specific Safety Concerns:</b>	N/A
<b>Current Wave Action:</b>	Currents <1 kt.	<b>Access Area:</b>	N/A
<b>Waterbody Opening:</b>	< 500 ft.	<b>Collection Point:</b>	N/A
<b>Staging Area:</b>	Gibbstown Bridge		
Resources At Risk			
<b>ESI Code:</b>	7-10	<b>Resources At Risk Comments:</b>	N/A
<b>Socio-Economic Resources:</b>	N/A	<b>Seasonal Sensitivity:</b>	N/A
Contact Information			
<b>Contact:</b>	N/A	<b>Special Contact:</b>	N/A
Site Statistics			
<b>Submitted By:</b>	LDEQ Kevin Natalia	<b>Submit Date:</b>	2015.12.01

Site Information: A17		Location Information	
<b>Name:</b> Drainage ditch		<b>Parish:</b> CAMERON	
<b>Priority:</b> A		<b>Quad Name:</b> BOUDREAUX LAKE	
<b>Site Alias:</b> N/A		<b>Quad Number:</b> 2909308	
		<b>Mile Marker:</b> 217	
<b>Site Description:</b> From the ICW into marsh area		<b>Managed (Y/N)?:</b> N	
		<b>Latitude:</b> 29° 55' 50.694" N	
		<b>Longitude:</b> 93° 1' 47.379" W	
Response Considerations			
<b>Site Strategy:</b> Exclusion Booming		<b>Site Strategy Comments:</b> N/A	
<b>Site Waterbody Type:</b> Narrow Tidal Channel		<b>Site Specific Safety Concerns:</b> N/A	
<b>Current Wave Action:</b> Currents <1 kt.		<b>Access Area:</b> N/A	
<b>Waterbody Opening:</b> < 500 ft.		<b>Collection Point:</b> N/A	
<b>Staging Area:</b> Gibbstown Bridge			
Resources At Risk			
<b>ESI Code:</b> 7-10		<b>Resources At Risk Comments:</b> N/A	
<b>Socio-Economic Resources:</b> N/A		<b>Seasonal Sensitivity:</b> N/A	
Contact Information			
<b>Contact:</b> N/A		<b>Special Contact:</b> N/A	
Site Statistics			
<b>Submitted By:</b> LDEQ Kevin Natalia		<b>Submit Date:</b> 2015.12.01	

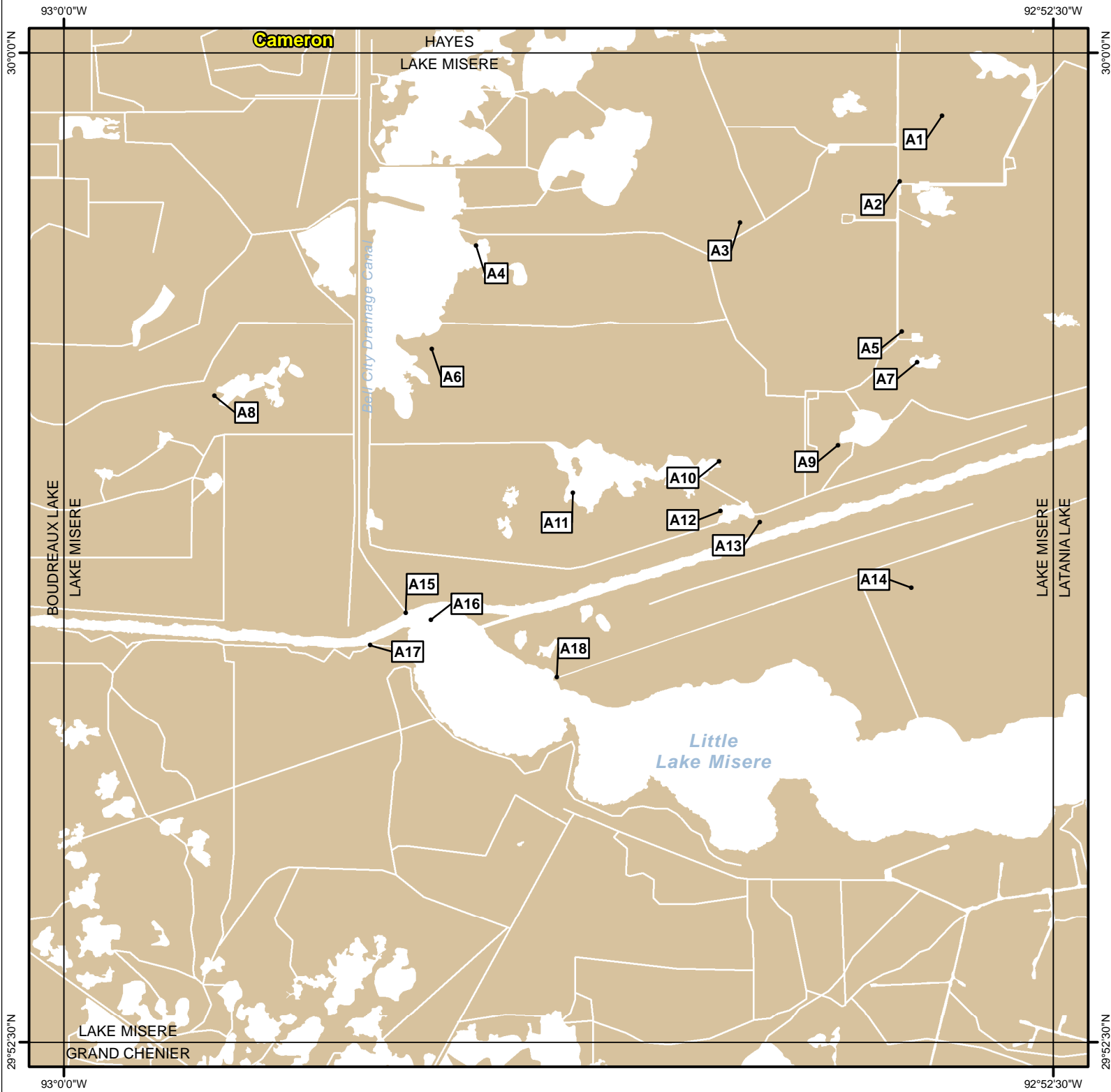


Site Information: A18		Location Information	
<b>Name:</b> Drainage ditch		<b>Parish:</b> CAMERON	
<b>Priority:</b> A		<b>Quad Name:</b> BOUDREAUX LAKE	
<b>Site Alias:</b> N/A		<b>Quad Number:</b> 2909308	
		<b>Mile Marker:</b> 216.9	
<b>Site Description:</b> From the ICW into marsh area		<b>Managed (Y/N)?:</b> N	
		<b>Latitude:</b> 29° 55' 45.429" N	
		<b>Longitude:</b> 93° 1' 37.550" W	
Response Considerations			
<b>Site Strategy:</b> Deflection Booming		<b>Site Strategy Comments:</b> N/A	
<b>Site Waterbody Type:</b> Narrow Tidal Channel		<b>Site Specific Safety Concerns:</b> N/A	
<b>Current Wave Action:</b> Current >1 kt.		<b>Access Area:</b> N/A	
<b>Waterbody Opening:</b> < 500 ft.		<b>Collection Point:</b> N/A	
<b>Staging Area:</b> Gibbstown Bridge			
Resources At Risk			
<b>ESI Code:</b> 7-10		<b>Resources At Risk Comments:</b> N/A	
<b>Socio-Economic Resources:</b> N/A		<b>Seasonal Sensitivity:</b> N/A	
Contact Information			
<b>Contact:</b> N/A		<b>Special Contact:</b> N/A	
Site Statistics			
<b>Submitted By:</b> LDEQ Kevin Natalia		<b>Submit Date:</b> 2015.12.01	

Site Information: A19		Location Information	
<b>Name:</b>	Boudreaux Lake south bird nesting area	<b>Parish:</b>	CAMERON
<b>Priority:</b>	A	<b>Quad Name:</b>	BOUDREAUUX LAKE
<b>Site Alias:</b>	Bird Nesting Area	<b>Quad Number:</b>	2909308
<b>Site Description:</b> LDWF-Louisiana Natural Heritage Program (LNHP) generalized location		<b>Mile Marker:</b>	
		<b>Managed (Y/N)?:</b>	N
		<b>Latitude:</b>	29° 53' 28.358" N
		<b>Longitude:</b>	93° 5' 17.068" W
Response Considerations			
<b>Site Strategy:</b>	Deferred Action	<b>Site Strategy Comments:</b>	N/A
<b>Site Waterbody Type:</b>	N/A	<b>Site Specific Safety Concerns:</b>	N/A
<b>Current Wave Action:</b>	N/A	<b>Access Area:</b>	N/A
<b>Waterbody Opening:</b>	N/A	<b>Collection Point:</b>	N/A
<b>Staging Area:</b>	N/A		
Resources At Risk			
<b>ESI Code:</b>	7-10	<b>Resources At Risk Comments:</b>	Generalized Location-Contact LDWF Louisiana Natural Heritage Program (LNHP)
<b>Socio-Economic Resources:</b>	N/A	<b>Seasonal Sensitivity:</b>	N/A
Contact Information			
<b>Contact:</b>	Laura Carver / LDWF	<b>Special Contact:</b>	337-373-0032
Site Statistics			
<b>Submitted By:</b>	Louisiana Natural Heritage Program (LNHP)	<b>Submit Date:</b>	2016.02.01

Site Information: A20		Location Information	
<b>Name:</b>	Pirogue Trail south bird nesting area	<b>Parish:</b>	CAMERON
<b>Priority:</b>	A	<b>Quad Name:</b>	BOUDREAUX LAKE
<b>Site Alias:</b>	Bird Nesting Area	<b>Quad Number:</b>	2909308
<b>Site Description:</b> LDWF-Louisiana Natural Heritage Program (LNHP) generalized location		<b>Mile Marker:</b>	
		<b>Managed (Y/N)?:</b>	N
		<b>Latitude:</b>	29° 52' 51.159" N
		<b>Longitude:</b>	93° 3' 46.279" W
Response Considerations			
<b>Site Strategy:</b>	Deferred Action	<b>Site Strategy Comments:</b>	N/A
<b>Site Waterbody Type:</b>	N/A	<b>Site Specific Safety Concerns:</b>	N/A
<b>Current Wave Action:</b>	N/A	<b>Access Area:</b>	N/A
<b>Waterbody Opening:</b>	N/A	<b>Collection Point:</b>	N/A
<b>Staging Area:</b>	N/A		
Resources At Risk			
<b>ESI Code:</b>	7-10	<b>Resources At Risk Comments:</b>	Generalized Location-Contact LDWF Louisiana Natural Heritage Program (LNHP)
<b>Socio-Economic Resources:</b>	N/A	<b>Seasonal Sensitivity:</b>	N/A
Contact Information			
<b>Contact:</b>	Laura Carver / LDWF	<b>Special Contact:</b>	337-373-0032
Site Statistics			
<b>Submitted By:</b>	Louisiana Natural Heritage Program (LNHP)	<b>Submit Date:</b>	2016.02.01

# LAKE MISERE Quad



**Legend**

- GRP Sites
- Quad Boundary
- ▭ Parish Boundaries

**Kilometers**  
0 0.5 1 2 3

**Miles**  
0 0.5 1 2 3

Published: 2016.07.07



Site Information: A1		Location Information	
<b>Name:</b>	Lacassine National Wildlife Refuge northeast #1 bird nesting area	<b>Parish:</b>	CAMERON
<b>Priority:</b>	A	<b>Quad Name:</b>	LAKE MISERE
<b>Site Alias:</b>	Bird Nesting Area within USFWS-NWR- Lacassine	<b>Quad Number:</b>	2909201
<b>Site Description:</b>	LDWF-Louisiana Natural Heritage Program (LNHP) generalized location	<b>Mile Marker:</b>	
		<b>Managed (Y/N)?:</b>	Y
		<b>Latitude:</b>	29° 59' 31.264" N
		<b>Longitude:</b>	92° 53' 20.576" W
Response Considerations			
<b>Site Strategy:</b>	Deferred Action	<b>Site Strategy Comments:</b>	N/A
<b>Site Waterbody Type:</b>	N/A	<b>Site Specific Safety Concerns:</b>	N/A
<b>Current Wave Action:</b>	N/A	<b>Access Area:</b>	N/A
<b>Waterbody Opening:</b>	N/A	<b>Collection Point:</b>	N/A
<b>Staging Area:</b>	N/A		
Resources At Risk			
<b>ESI Code:</b>	7-10	<b>Resources At Risk Comments:</b>	Generalized Location-Contact LDWF Louisiana Natural Heritage Program (LNHP)
<b>Socio-Economic Resources:</b>	N/A	<b>Seasonal Sensitivity:</b>	N/A
Contact Information			
<b>Contact:</b>	Laura Carver / LDWF	<b>Special Contact:</b>	337-373-0032
Site Statistics			
<b>Submitted By:</b>	Louisiana Natural Heritage Program (LNHP)	<b>Submit Date:</b>	2016.02.01

Site Information: A2		Location Information	
<b>Name:</b>	Lacassine National Wildlife Refuge northeast #2 bird nesting area	<b>Parish:</b>	CAMERON
<b>Priority:</b>	A	<b>Quad Name:</b>	LAKE MISERE
<b>Site Alias:</b>	Bird Nesting Area within USFWS-NWR- Lacassine	<b>Quad Number:</b>	2909201
<b>Site Description:</b>	LDWF-Louisiana Natural Heritage Program (LNHP) generalized location	<b>Mile Marker:</b>	
		<b>Managed (Y/N)?:</b>	Y
		<b>Latitude:</b>	29° 59' 1.484" N
		<b>Longitude:</b>	92° 53' 39.845" W
Response Considerations			
<b>Site Strategy:</b>	Deferred Action	<b>Site Strategy Comments:</b>	N/A
<b>Site Waterbody Type:</b>	N/A	<b>Site Specific Safety Concerns:</b>	N/A
<b>Current Wave Action:</b>	N/A	<b>Access Area:</b>	N/A
<b>Waterbody Opening:</b>	N/A	<b>Collection Point:</b>	N/A
<b>Staging Area:</b>	N/A		
Resources At Risk			
<b>ESI Code:</b>	7-10	<b>Resources At Risk Comments:</b>	Generalized Location-Contact LDWF Louisiana Natural Heritage Program (LNHP)
<b>Socio-Economic Resources:</b>	N/A	<b>Seasonal Sensitivity:</b>	N/A
Contact Information			
<b>Contact:</b>	Laura Carver / LDWF	<b>Special Contact:</b>	337-373-0032
Site Statistics			
<b>Submitted By:</b>	Louisiana Natural Heritage Program (LNHP)	<b>Submit Date:</b>	2016.02.01

Site Information: A3		Location Information	
<b>Name:</b>	Jims Ridge southeast bird nesting area	<b>Parish:</b>	CAMERON
<b>Priority:</b>	A	<b>Quad Name:</b>	LAKE MISERE
<b>Site Alias:</b>	Bird Nesting Area within USFWS-NWR-Lacassine	<b>Quad Number:</b>	2909201
<b>Site Description:</b>	LDWF-Louisiana Natural Heritage Program (LNHP) generalized location	<b>Mile Marker:</b>	
		<b>Managed (Y/N)?:</b>	Y
		<b>Latitude:</b>	29° 58' 42.676" N
		<b>Longitude:</b>	92° 54' 52.456" W
Response Considerations			
<b>Site Strategy:</b>	Deferred Action	<b>Site Strategy Comments:</b>	N/A
<b>Site Waterbody Type:</b>	N/A	<b>Site Specific Safety Concerns:</b>	N/A
<b>Current Wave Action:</b>	N/A	<b>Access Area:</b>	N/A
<b>Waterbody Opening:</b>	N/A	<b>Collection Point:</b>	N/A
<b>Staging Area:</b>	N/A		
Resources At Risk			
<b>ESI Code:</b>	7-10	<b>Resources At Risk Comments:</b>	Generalized Location-Contact LDWF Louisiana Natural Heritage Program (LNHP)
<b>Socio-Economic Resources:</b>	N/A	<b>Seasonal Sensitivity:</b>	N/A
Contact Information			
<b>Contact:</b>	Laura Carver / LDWF	<b>Special Contact:</b>	337-373-0032
Site Statistics			
<b>Submitted By:</b>	Louisiana Natural Heritage Program (LNHP)	<b>Submit Date:</b>	2016.02.01

Site Information: A4		Location Information	
<b>Name:</b>	Jims Ridge south bird nesting area	<b>Parish:</b>	CAMERON
<b>Priority:</b>	A	<b>Quad Name:</b>	LAKE MISERE
<b>Site Alias:</b>	Bird Nesting Area within USFWS-NWR-Lacassine	<b>Quad Number:</b>	2909201
<b>Site Description:</b>	LDWF-Louisiana Natural Heritage Program (LNHP) generalized location	<b>Mile Marker:</b>	
		<b>Managed (Y/N)?:</b>	Y
		<b>Latitude:</b>	29° 58' 32.313" N
		<b>Longitude:</b>	92° 56' 52.669" W
Response Considerations			
<b>Site Strategy:</b>	Deferred Action	<b>Site Strategy Comments:</b>	N/A
<b>Site Waterbody Type:</b>	N/A	<b>Site Specific Safety Concerns:</b>	N/A
<b>Current Wave Action:</b>	N/A	<b>Access Area:</b>	N/A
<b>Waterbody Opening:</b>	N/A	<b>Collection Point:</b>	N/A
<b>Staging Area:</b>	N/A		
Resources At Risk			
<b>ESI Code:</b>	7-10	<b>Resources At Risk Comments:</b>	Generalized Location-Contact LDWF Louisiana Natural Heritage Program (LNHP)
<b>Socio-Economic Resources:</b>	N/A	<b>Seasonal Sensitivity:</b>	N/A
Contact Information			
<b>Contact:</b>	Laura Carver / LDWF	<b>Special Contact:</b>	337-373-0032
Site Statistics			
<b>Submitted By:</b>	Louisiana Natural Heritage Program (LNHP)	<b>Submit Date:</b>	2016.02.01



Site Information: A5		Location Information	
<b>Name:</b>	Lacassine National Wildlife Refuge east #1 bird nesting area	<b>Parish:</b>	CAMERON
<b>Priority:</b>	A	<b>Quad Name:</b>	LAKE MISERE
<b>Site Alias:</b>	Bird Nesting Area within USFWS-NWR-Lacassine	<b>Quad Number:</b>	2909201
<b>Site Description:</b>	LDWF-Louisiana Natural Heritage Program (LNHP) generalized location	<b>Mile Marker:</b>	
		<b>Managed (Y/N)?:</b>	Y
		<b>Latitude:</b>	29° 57' 53.166" N
		<b>Longitude:</b>	92° 53' 38.969" W
Response Considerations			
<b>Site Strategy:</b>	Deferred Action	<b>Site Strategy Comments:</b>	N/A
<b>Site Waterbody Type:</b>	N/A	<b>Site Specific Safety Concerns:</b>	N/A
<b>Current Wave Action:</b>	N/A	<b>Access Area:</b>	N/A
<b>Waterbody Opening:</b>	N/A	<b>Collection Point:</b>	N/A
<b>Staging Area:</b>	N/A		
Resources At Risk			
<b>ESI Code:</b>	7-10	<b>Resources At Risk Comments:</b>	Generalized Location-Contact LDWF Louisiana Natural Heritage Program (LNHP)
<b>Socio-Economic Resources:</b>	N/A	<b>Seasonal Sensitivity:</b>	N/A
Contact Information			
<b>Contact:</b>	Laura Carver / LDWF	<b>Special Contact:</b>	337-373-0032
Site Statistics			
<b>Submitted By:</b>	Louisiana Natural Heritage Program (LNHP)	<b>Submit Date:</b>	2016.02.01

Site Information: A6		Location Information	
<b>Name:</b>	Mango Ridge east bird nesting area	<b>Parish:</b>	CAMERON
<b>Priority:</b>	A	<b>Quad Name:</b>	LAKE MISERE
<b>Site Alias:</b>	Bird Nesting Area within USFWS-NWR-Lacassine	<b>Quad Number:</b>	2909201
<b>Site Description:</b>	LDWF-Louisiana Natural Heritage Program (LNHP) generalized location	<b>Mile Marker:</b>	
		<b>Managed (Y/N)?:</b>	Y
		<b>Latitude:</b>	29° 57' 45.332" N
		<b>Longitude:</b>	92° 57' 12.705" W
Response Considerations			
<b>Site Strategy:</b>	Deferred Action	<b>Site Strategy Comments:</b>	N/A
<b>Site Waterbody Type:</b>	N/A	<b>Site Specific Safety Concerns:</b>	N/A
<b>Current Wave Action:</b>	N/A	<b>Access Area:</b>	N/A
<b>Waterbody Opening:</b>	N/A	<b>Collection Point:</b>	N/A
<b>Staging Area:</b>	N/A		
Resources At Risk			
<b>ESI Code:</b>	7-10	<b>Resources At Risk Comments:</b>	Generalized Location-Contact LDWF Louisiana Natural Heritage Program (LNHP)
<b>Socio-Economic Resources:</b>	N/A	<b>Seasonal Sensitivity:</b>	N/A
Contact Information			
<b>Contact:</b>	Laura Carver / LDWF	<b>Special Contact:</b>	337-373-0032
Site Statistics			
<b>Submitted By:</b>	Louisiana Natural Heritage Program (LNHP)	<b>Submit Date:</b>	2016.02.01

Site Information: A7		Location Information	
<b>Name:</b>	Lacassine National Wildlife Refuge east #2 bird nesting area	<b>Parish:</b>	CAMERON
<b>Priority:</b>	A	<b>Quad Name:</b>	LAKE MISERE
<b>Site Alias:</b>	Bird Nesting Area within USFWS-NWR-Lacassine	<b>Quad Number:</b>	2909201
<b>Site Description:</b>	LDWF-Louisiana Natural Heritage Program (LNHP) generalized location	<b>Mile Marker:</b>	
		<b>Managed (Y/N)?:</b>	Y
		<b>Latitude:</b>	29° 57' 39.152" N
		<b>Longitude:</b>	92° 53' 31.962" W
Response Considerations			
<b>Site Strategy:</b>	Deferred Action	<b>Site Strategy Comments:</b>	N/A
<b>Site Waterbody Type:</b>	N/A	<b>Site Specific Safety Concerns:</b>	N/A
<b>Current Wave Action:</b>	N/A	<b>Access Area:</b>	N/A
<b>Waterbody Opening:</b>	N/A	<b>Collection Point:</b>	N/A
<b>Staging Area:</b>	N/A		
Resources At Risk			
<b>ESI Code:</b>	7-10	<b>Resources At Risk Comments:</b>	Generalized Location-Contact LDWF Louisiana Natural Heritage Program (LNHP)
<b>Socio-Economic Resources:</b>	N/A	<b>Seasonal Sensitivity:</b>	N/A
Contact Information			
<b>Contact:</b>	Laura Carver / LDWF	<b>Special Contact:</b>	337-373-0032
Site Statistics			
<b>Submitted By:</b>	Louisiana Natural Heritage Program (LNHP)	<b>Submit Date:</b>	2016.02.01

Site Information: A8		Location Information	
<b>Name:</b>	Mango Ridge south bird nesting area	<b>Parish:</b>	CAMERON
<b>Priority:</b>	A	<b>Quad Name:</b>	LAKE MISERE
<b>Site Alias:</b>	Bird Nesting Area	<b>Quad Number:</b>	2909201
<b>Site Description:</b> LDWF-Louisiana Natural Heritage Program (LNHP) generalized location		<b>Mile Marker:</b>	
		<b>Managed (Y/N)?:</b>	N
		<b>Latitude:</b>	29° 57' 23.915" N
		<b>Longitude:</b>	92° 58' 51.502" W
Response Considerations			
<b>Site Strategy:</b>	Deferred Action	<b>Site Strategy Comments:</b>	N/A
<b>Site Waterbody Type:</b>	N/A	<b>Site Specific Safety Concerns:</b>	N/A
<b>Current Wave Action:</b>	N/A	<b>Access Area:</b>	N/A
<b>Waterbody Opening:</b>	N/A	<b>Collection Point:</b>	N/A
<b>Staging Area:</b>	N/A		
Resources At Risk			
<b>ESI Code:</b>	7-10	<b>Resources At Risk Comments:</b>	Generalized Location-Contact LDWF Louisiana Natural Heritage Program (LNHP)
<b>Socio-Economic Resources:</b>	N/A	<b>Seasonal Sensitivity:</b>	N/A
Contact Information			
<b>Contact:</b>	Laura Carver / LDWF	<b>Special Contact:</b>	337-373-0032
Site Statistics			
<b>Submitted By:</b>	Louisiana Natural Heritage Program (LNHP)	<b>Submit Date:</b>	2016.02.01

Site Information: A9		Location Information	
<b>Name:</b>	Black Grove northeast bird nesting area	<b>Parish:</b>	CAMERON
<b>Priority:</b>	A	<b>Quad Name:</b>	LAKE MISERE
<b>Site Alias:</b>	Bird Nesting Area within USFWS-NWR-Lacassine	<b>Quad Number:</b>	2909201
<b>Site Description:</b> LDWF-Louisiana Natural Heritage Program (LNHP) generalized location		<b>Mile Marker:</b>	
		<b>Managed (Y/N)?:</b>	Y
		<b>Latitude:</b>	29° 57' 1.490" N
		<b>Longitude:</b>	92° 54' 7.873" W
Response Considerations			
<b>Site Strategy:</b>	Deferred Action	<b>Site Strategy Comments:</b>	N/A
<b>Site Waterbody Type:</b>	N/A	<b>Site Specific Safety Concerns:</b>	N/A
<b>Current Wave Action:</b>	N/A	<b>Access Area:</b>	N/A
<b>Waterbody Opening:</b>	N/A	<b>Collection Point:</b>	N/A
<b>Staging Area:</b>	N/A		
Resources At Risk			
<b>ESI Code:</b>	7-10	<b>Resources At Risk Comments:</b>	Generalized Location-Contact LDWF Louisiana Natural Heritage Program (LNHP)
<b>Socio-Economic Resources:</b>	N/A	<b>Seasonal Sensitivity:</b>	N/A
Contact Information			
<b>Contact:</b>	Laura Carver / LDWF	<b>Special Contact:</b>	337-373-0032
Site Statistics			
<b>Submitted By:</b>	Louisiana Natural Heritage Program (LNHP)	<b>Submit Date:</b>	2016.02.01

Site Information: A10		Location Information	
<b>Name:</b>	Blue Grove northeast bird nesting area	<b>Parish:</b>	CAMERON
<b>Priority:</b>	A	<b>Quad Name:</b>	LAKE MISERE
<b>Site Alias:</b>	Bird Nesting Area within USFWS-NWR-Lacassine	<b>Quad Number:</b>	2909201
<b>Site Description:</b>	LDWF-Louisiana Natural Heritage Program (LNHP) generalized location	<b>Mile Marker:</b>	
		<b>Managed (Y/N)?:</b>	Y
		<b>Latitude:</b>	29° 56' 54.207" N
		<b>Longitude:</b>	92° 55' 2.128" W
Response Considerations			
<b>Site Strategy:</b>	Deferred Action	<b>Site Strategy Comments:</b>	N/A
<b>Site Waterbody Type:</b>	N/A	<b>Site Specific Safety Concerns:</b>	N/A
<b>Current Wave Action:</b>	N/A	<b>Access Area:</b>	N/A
<b>Waterbody Opening:</b>	N/A	<b>Collection Point:</b>	N/A
<b>Staging Area:</b>	N/A		
Resources At Risk			
<b>ESI Code:</b>	7-10	<b>Resources At Risk Comments:</b>	Generalized Location-Contact LDWF Louisiana Natural Heritage Program (LNHP)
<b>Socio-Economic Resources:</b>	N/A	<b>Seasonal Sensitivity:</b>	N/A
Contact Information			
<b>Contact:</b>	Laura Carver / LDWF	<b>Special Contact:</b>	337-373-0032
Site Statistics			
<b>Submitted By:</b>	Louisiana Natural Heritage Program (LNHP)	<b>Submit Date:</b>	2016.02.01

Site Information: A11		Location Information	
<b>Name:</b>	Blue Grove southwest bird nesting area	<b>Parish:</b>	CAMERON
<b>Priority:</b>	A	<b>Quad Name:</b>	LAKE MISERE
<b>Site Alias:</b>	Bird Nesting Area within USFWS-NWR-Lacassine	<b>Quad Number:</b>	2909201
<b>Site Description:</b>	LDWF-Louisiana Natural Heritage Program (LNHP) generalized location	<b>Mile Marker:</b>	
		<b>Managed (Y/N)?:</b>	Y
		<b>Latitude:</b>	29° 56' 39.698" N
		<b>Longitude:</b>	92° 56' 8.453" W
Response Considerations			
<b>Site Strategy:</b>	Deferred Action	<b>Site Strategy Comments:</b>	N/A
<b>Site Waterbody Type:</b>	N/A	<b>Site Specific Safety Concerns:</b>	N/A
<b>Current Wave Action:</b>	N/A	<b>Access Area:</b>	N/A
<b>Waterbody Opening:</b>	N/A	<b>Collection Point:</b>	N/A
<b>Staging Area:</b>	N/A		
Resources At Risk			
<b>ESI Code:</b>	7-10	<b>Resources At Risk Comments:</b>	Generalized Location-Contact LDWF Louisiana Natural Heritage Program (LNHP)
<b>Socio-Economic Resources:</b>	N/A	<b>Seasonal Sensitivity:</b>	N/A
Contact Information			
<b>Contact:</b>	Laura Carver / LDWF	<b>Special Contact:</b>	337-373-0032
Site Statistics			
<b>Submitted By:</b>	Louisiana Natural Heritage Program (LNHP)	<b>Submit Date:</b>	2016.02.01

Site Information: A12		Location Information	
<b>Name:</b>	Black Grove west bird nesting area	<b>Parish:</b>	CAMERON
<b>Priority:</b>	A	<b>Quad Name:</b>	LAKE MISERE
<b>Site Alias:</b>	Bird Nesting Area within USFWS-NWR-Lacassine	<b>Quad Number:</b>	2909201
<b>Site Description:</b>	LDWF-Louisiana Natural Heritage Program (LNHP) generalized location	<b>Mile Marker:</b>	
		<b>Managed (Y/N)?:</b>	Y
		<b>Latitude:</b>	29° 56' 31.408" N
		<b>Longitude:</b>	92° 55' 1.437" W
Response Considerations			
<b>Site Strategy:</b>	Deferred Action	<b>Site Strategy Comments:</b>	N/A
<b>Site Waterbody Type:</b>	N/A	<b>Site Specific Safety Concerns:</b>	N/A
<b>Current Wave Action:</b>	N/A	<b>Access Area:</b>	N/A
<b>Waterbody Opening:</b>	N/A	<b>Collection Point:</b>	N/A
<b>Staging Area:</b>	N/A		
Resources At Risk			
<b>ESI Code:</b>	7-10	<b>Resources At Risk Comments:</b>	Generalized Location-Contact LDWF Louisiana Natural Heritage Program (LNHP)
<b>Socio-Economic Resources:</b>	N/A	<b>Seasonal Sensitivity:</b>	N/A
Contact Information			
<b>Contact:</b>	Laura Carver / LDWF	<b>Special Contact:</b>	337-373-0032
Site Statistics			
<b>Submitted By:</b>	Louisiana Natural Heritage Program (LNHP)	<b>Submit Date:</b>	2016.02.01



Site Information: A13		Location Information	
<b>Name:</b>	Black Grove southeast bird nesting area	<b>Parish:</b>	CAMERON
<b>Priority:</b>	A	<b>Quad Name:</b>	LAKE MISERE
<b>Site Alias:</b>	Bird Nesting Area within USFWS-NWR-Lacassine	<b>Quad Number:</b>	2909201
<b>Site Description:</b>	LDWF-Louisiana Natural Heritage Program (LNHP) generalized location	<b>Mile Marker:</b>	
		<b>Managed (Y/N)?:</b>	Y
		<b>Latitude:</b>	29° 56' 26.572" N
		<b>Longitude:</b>	92° 54' 43.474" W
Response Considerations			
<b>Site Strategy:</b>	Deferred Action	<b>Site Strategy Comments:</b>	N/A
<b>Site Waterbody Type:</b>	N/A	<b>Site Specific Safety Concerns:</b>	N/A
<b>Current Wave Action:</b>	N/A	<b>Access Area:</b>	N/A
<b>Waterbody Opening:</b>	N/A	<b>Collection Point:</b>	N/A
<b>Staging Area:</b>	N/A		
Resources At Risk			
<b>ESI Code:</b>	7-10	<b>Resources At Risk Comments:</b>	Generalized Location-Contact LDWF Louisiana Natural Heritage Program (LNHP)
<b>Socio-Economic Resources:</b>	N/A	<b>Seasonal Sensitivity:</b>	N/A
Contact Information			
<b>Contact:</b>	Laura Carver / LDWF	<b>Special Contact:</b>	337-373-0032
Site Statistics			
<b>Submitted By:</b>	Louisiana Natural Heritage Program (LNHP)	<b>Submit Date:</b>	2016.02.01

Site Information: A14		Location Information	
<b>Name:</b>	Lacassine Wilderness northeast bird nesting area	<b>Parish:</b>	CAMERON
<b>Priority:</b>	A	<b>Quad Name:</b>	LAKE MISERE
<b>Site Alias:</b>	Bird Nesting Area within USFWS-NWR-Lacassine	<b>Quad Number:</b>	2909201
<b>Site Description:</b>	LDWF-Louisiana Natural Heritage Program (LNHP) generalized location	<b>Mile Marker:</b>	
		<b>Managed (Y/N)?:</b>	Y
		<b>Latitude:</b>	29° 55' 56.675" N
		<b>Longitude:</b>	92° 53' 34.590" W
Response Considerations			
<b>Site Strategy:</b>	Deferred Action	<b>Site Strategy Comments:</b>	N/A
<b>Site Waterbody Type:</b>	N/A	<b>Site Specific Safety Concerns:</b>	N/A
<b>Current Wave Action:</b>	N/A	<b>Access Area:</b>	N/A
<b>Waterbody Opening:</b>	N/A	<b>Collection Point:</b>	N/A
<b>Staging Area:</b>	N/A		
Resources At Risk			
<b>ESI Code:</b>	7-10	<b>Resources At Risk Comments:</b>	Generalized Location-Contact LDWF Louisiana Natural Heritage Program (LNHP)
<b>Socio-Economic Resources:</b>	N/A	<b>Seasonal Sensitivity:</b>	N/A
Contact Information			
<b>Contact:</b>	Laura Carver / LDWF	<b>Special Contact:</b>	337-373-0032
Site Statistics			
<b>Submitted By:</b>	Louisiana Natural Heritage Program (LNHP)	<b>Submit Date:</b>	2016.02.01

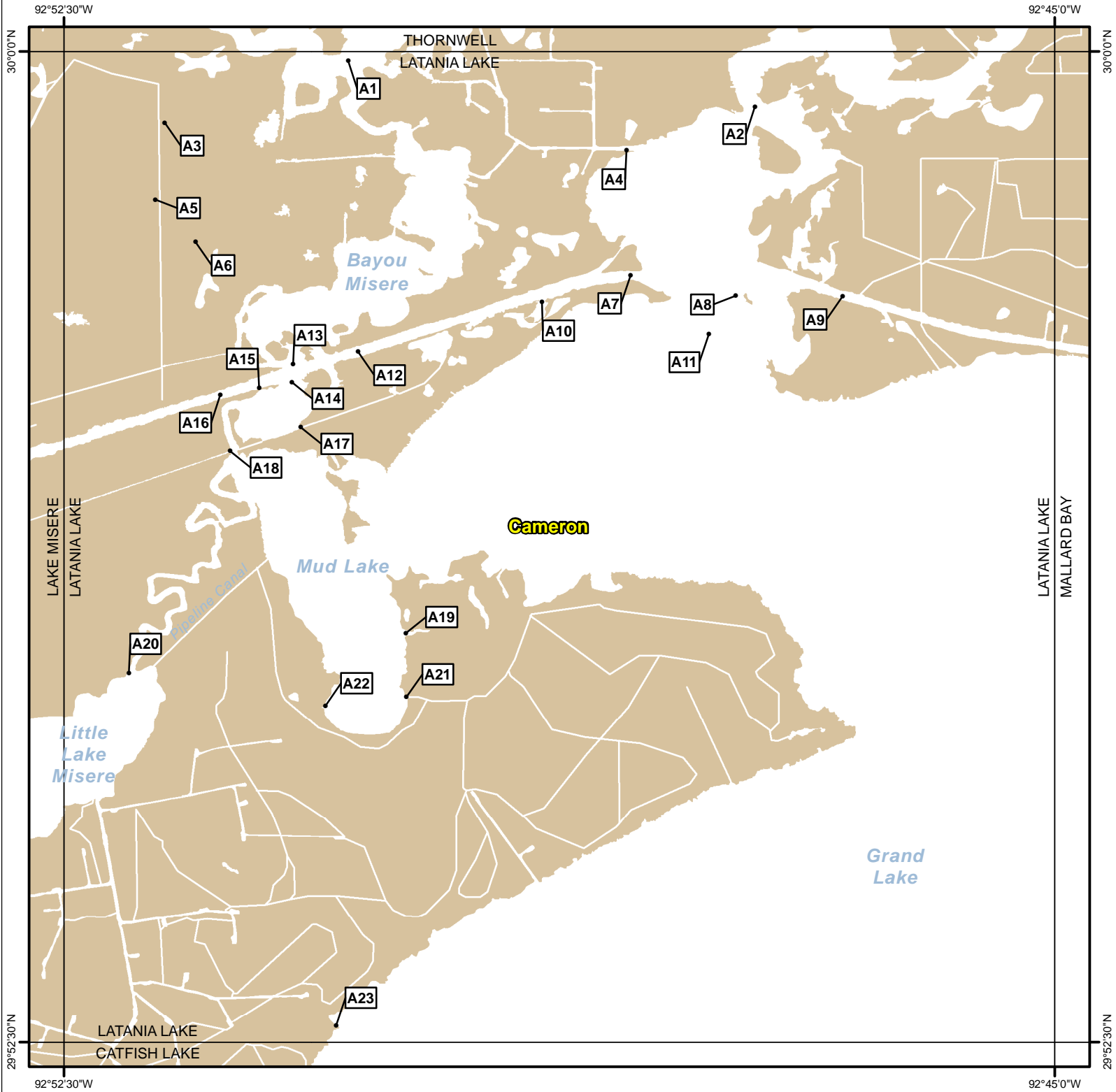
Site Information: A15		Location Information	
<b>Name:</b>	Bell city drainage ditch	<b>Parish:</b>	CAMERON
<b>Priority:</b>	A	<b>Quad Name:</b>	LAKE MISERE
<b>Site Alias:</b>	Within USFWS-NWR-Lacassine	<b>Quad Number:</b>	2909201
		<b>Mile Marker:</b>	212.5
<b>Site Description:</b>	N/A	<b>Managed (Y/N)?:</b>	Y
		<b>Latitude:</b>	29° 55' 45.133" N
		<b>Longitude:</b>	92° 57' 24.560" W
Response Considerations			
<b>Site Strategy:</b>	Exclusion Booming	<b>Site Strategy Comments:</b>	N/A
<b>Site Waterbody Type:</b>	Narrow Channel	<b>Site Specific Safety Concerns:</b>	N/A
<b>Current Wave Action:</b>	Currents <1 kt.	<b>Access Area:</b>	N/A
<b>Waterbody Opening:</b>	< 500 ft.	<b>Collection Point:</b>	N/A
<b>Staging Area:</b>	Gibbstown Bridge		
Resources At Risk			
<b>ESI Code:</b>	7-10	<b>Resources At Risk Comments:</b>	N/A
<b>Socio-Economic Resources:</b>	N/A	<b>Seasonal Sensitivity:</b>	N/A
Contact Information			
<b>Contact:</b>	N/A	<b>Special Contact:</b>	N/A
Site Statistics			
<b>Submitted By:</b>	LDEQ Kevin Natalia	<b>Submit Date:</b>	2015.12.01

Site Information: A16		Location Information	
<b>Name:</b>	Boat cut	<b>Parish:</b>	CAMERON
<b>Priority:</b>	A	<b>Quad Name:</b>	LAKE MISERE
<b>Site Alias:</b>	Adjacent to USFWS-NWR-Lacassine	<b>Quad Number:</b>	2909201
		<b>Mile Marker:</b>	12.5
<b>Site Description:</b>	Very large cut into Little Lake Misere	<b>Managed (Y/N)?:</b>	N
		<b>Latitude:</b>	29° 55' 42.056" N
		<b>Longitude:</b>	92° 57' 13.145" W
Response Considerations			
<b>Site Strategy:</b>	Diversion Booming to Collection Point	<b>Site Strategy Comments:</b> N/A	
<b>Site Waterbody Type:</b>	Narrow Channel	<b>Site Specific Safety Concerns:</b>	N/A
<b>Current Wave Action:</b>	Current >1 kt.	<b>Access Area:</b>	N/A
<b>Waterbody Opening:</b>	500-1000 ft.	<b>Collection Point:</b>	N/A
<b>Staging Area:</b>	Gibbstown Bridge		
Resources At Risk			
<b>ESI Code:</b>	7-10	<b>Resources At Risk Comments:</b> N/A	
<b>Socio-Economic Resources:</b> N/A		<b>Seasonal Sensitivity:</b> N/A	
Contact Information			
<b>Contact:</b>	N/A	<b>Special Contact:</b>	N/A
Site Statistics			
<b>Submitted By:</b> LDEQ Kevin Natalia		<b>Submit Date:</b> 2015.12.01	


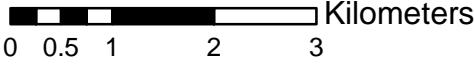

Site Information: A17		Location Information	
<b>Name:</b>	Boat cut	<b>Parish:</b>	CAMERON
<b>Priority:</b>	A	<b>Quad Name:</b>	LAKE MISERE
<b>Site Alias:</b>	Adjacent to USFWS-NWR-Lacassine	<b>Quad Number:</b>	2909201
		<b>Mile Marker:</b>	213
<b>Site Description:</b>	Cut into Little Lake Misere	<b>Managed (Y/N)?:</b>	N
		<b>Latitude:</b>	29° 55' 30.542" N
		<b>Longitude:</b>	92° 57' 40.731" W
Response Considerations			
<b>Site Strategy:</b>	Exclusion Booming	<b>Site Strategy Comments:</b>	N/A
<b>Site Waterbody Type:</b>	Narrow Tidal Channel	<b>Site Specific Safety Concerns:</b>	N/A
<b>Current Wave Action:</b>	Currents <1 kt.	<b>Access Area:</b>	N/A
<b>Waterbody Opening:</b>	< 500 ft.	<b>Collection Point:</b>	N/A
<b>Staging Area:</b>	Gibbstown Bridge		
Resources At Risk			
<b>ESI Code:</b>	7-10	<b>Resources At Risk Comments:</b>	N/A
<b>Socio-Economic Resources:</b>	N/A	<b>Seasonal Sensitivity:</b>	N/A
Contact Information			
<b>Contact:</b>	N/A	<b>Special Contact:</b>	N/A
Site Statistics			
<b>Submitted By:</b>	LDEQ Kevin Natalia	<b>Submit Date:</b>	2015.12.01

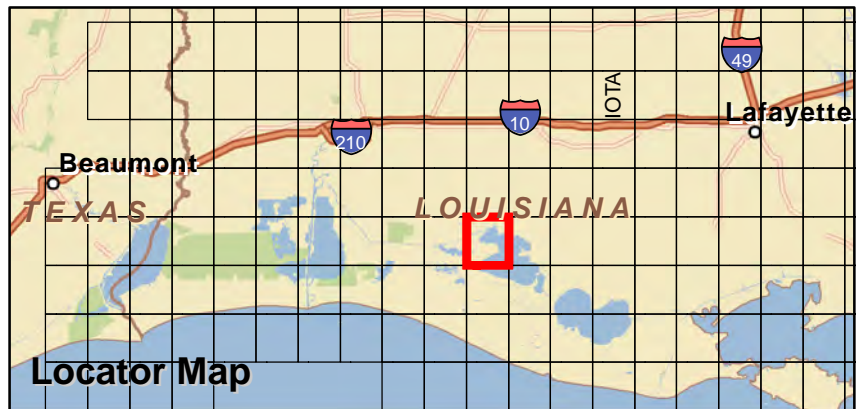
Site Information: A18		Location Information	
<b>Name:</b>	West end of wilderness area pipeline	<b>Parish:</b>	CAMERON
<b>Priority:</b>	A	<b>Quad Name:</b>	LAKE MISERE
<b>Site Alias:</b>	Within USFWS-NWR-Lacassine	<b>Quad Number:</b>	2909201
<b>Site Description:</b> West end of wilderness area pipeline		<b>Mile Marker:</b>	
		<b>Managed (Y/N)?:</b>	Y
		<b>Latitude:</b>	29° 55' 15.970" N
		<b>Longitude:</b>	92° 56' 15.733" W
Response Considerations			
<b>Site Strategy:</b>	Exclusion Booming	<b>Site Strategy Comments:</b>	N/A
<b>Site Waterbody Type:</b>	Narrow Tidal Channel	<b>Site Specific Safety Concerns:</b>	N/A
<b>Current Wave Action:</b>	Currents <1 kt.	<b>Access Area:</b>	N/A
<b>Waterbody Opening:</b>	< 500 ft.	<b>Collection Point:</b>	N/A
<b>Staging Area:</b>	N/A		
Resources At Risk			
<b>ESI Code:</b>	7-10	<b>Resources At Risk Comments:</b>	N/A
<b>Socio-Economic Resources:</b>	N/A	<b>Seasonal Sensitivity:</b>	N/A
Contact Information			
<b>Contact:</b>	N/A	<b>Special Contact:</b>	N/A
Site Statistics			
<b>Submitted By:</b>	Wildlife & Fisheries	<b>Submit Date:</b>	2015.12.01

# LATANIA LAKE Quad



## Legend

- GRP Sites
  - ▭ Quad Boundary
  - ▭ Parish Boundaries
- 
-  Kilometers  
 Miles
- Published: 2016.07.07



Site Information: A1		Location Information	
<b>Name:</b>	Willow Cutoff bird nesting area	<b>Parish:</b>	CAMERON
<b>Priority:</b>	A	<b>Quad Name:</b>	LATANIA LAKE
<b>Site Alias:</b>	Bird Nesting Area within USFWS-NWR-Lacassine	<b>Quad Number:</b>	2909202
<b>Site Description:</b>	LDWF-Louisiana Natural Heritage Program (LNHP) generalized location	<b>Mile Marker:</b>	
		<b>Managed (Y/N)?:</b>	Y
		<b>Latitude:</b>	29° 59' 55.789" N
		<b>Longitude:</b>	92° 50' 21.021" W
Response Considerations			
<b>Site Strategy:</b>	Deferred Action	<b>Site Strategy Comments:</b>	N/A
<b>Site Waterbody Type:</b>	N/A	<b>Site Specific Safety Concerns:</b>	N/A
<b>Current Wave Action:</b>	N/A	<b>Access Area:</b>	N/A
<b>Waterbody Opening:</b>	N/A	<b>Collection Point:</b>	N/A
<b>Staging Area:</b>	N/A		
Resources At Risk			
<b>ESI Code:</b>	7-10	<b>Resources At Risk Comments:</b>	Generalized Location-Contact LDWF Louisiana Natural Heritage Program (LNHP)
<b>Socio-Economic Resources:</b>	N/A	<b>Seasonal Sensitivity:</b>	N/A
Contact Information			
<b>Contact:</b>	Laura Carver / LDWF	<b>Special Contact:</b>	337-373-0032
Site Statistics			
<b>Submitted By:</b>	Louisiana Natural Heritage Program (LNHP)	<b>Submit Date:</b>	2016.02.01



Site Information: A2		Location Information	
<b>Name:</b>	Mermentau River	<b>Parish:</b>	CAMERON
<b>Priority:</b>	A	<b>Quad Name:</b>	LATANIA LAKE
<b>Site Alias:</b>	Adjacent to USFWS-NWR-Lacassine	<b>Quad Number:</b>	2909202
<b>Site Description:</b> N/A		<b>Mile Marker:</b>	
		<b>Managed (Y/N)?:</b>	N
		<b>Latitude:</b>	29° 59' 35.082" N
		<b>Longitude:</b>	92° 47' 16.090" W
Response Considerations			
<b>Site Strategy:</b>	Exclusion Booming	<b>Site Strategy Comments:</b>	N/A
<b>Site Waterbody Type:</b>	Narrow Tidal Channel	<b>Site Specific Safety Concerns:</b>	N/A
<b>Current Wave Action:</b>	Currents <1 kt.	<b>Access Area:</b>	N/A
<b>Waterbody Opening:</b>	500-1000 ft.	<b>Collection Point:</b>	N/A
<b>Staging Area:</b>	Martin Energy on S. Talen's Landing Road		
Resources At Risk			
<b>ESI Code:</b>	7-10	<b>Resources At Risk Comments:</b>	N/A
<b>Socio-Economic Resources:</b>	N/A	<b>Seasonal Sensitivity:</b>	N/A
Contact Information			
<b>Contact:</b>	N/A	<b>Special Contact:</b>	N/A
Site Statistics			
<b>Submitted By:</b>	LDEQ Kevin Natalia	<b>Submit Date:</b>	2015.12.01

Site Information: A3		Location Information	
<b>Name:</b>	Lacassine National Wildlife Refuge north #1 bird nesting area	<b>Parish:</b>	CAMERON
<b>Priority:</b>	A	<b>Quad Name:</b>	LATANIA LAKE
<b>Site Alias:</b>	Bird Nesting Area within USFWS-NWR-Lacassine	<b>Quad Number:</b>	2909202
<b>Site Description:</b>	LDWF-Louisiana Natural Heritage Program (LNHP) generalized location	<b>Mile Marker:</b>	
		<b>Managed (Y/N)?:</b>	Y
		<b>Latitude:</b>	29° 59' 27.761" N
		<b>Longitude:</b>	92° 51' 44.229" W
Response Considerations			
<b>Site Strategy:</b>	Deferred Action	<b>Site Strategy Comments:</b>	N/A
<b>Site Waterbody Type:</b>	N/A	<b>Site Specific Safety Concerns:</b>	N/A
<b>Current Wave Action:</b>	N/A	<b>Access Area:</b>	N/A
<b>Waterbody Opening:</b>	N/A	<b>Collection Point:</b>	N/A
<b>Staging Area:</b>	N/A		
Resources At Risk			
<b>ESI Code:</b>	7-10	<b>Resources At Risk Comments:</b>	Generalized Location-Contact LDWF Louisiana Natural Heritage Program (LNHP)
<b>Socio-Economic Resources:</b>	N/A	<b>Seasonal Sensitivity:</b>	N/A
Contact Information			
<b>Contact:</b>	Laura Carver / LDWF	<b>Special Contact:</b>	337-373-0032
Site Statistics			
<b>Submitted By:</b>	Louisiana Natural Heritage Program (LNHP)	<b>Submit Date:</b>	2016.02.01

Site Information: A4		Location Information	
<b>Name:</b>	Streeters canal	<b>Parish:</b>	CAMERON
<b>Priority:</b>	A	<b>Quad Name:</b>	LATANIA LAKE
<b>Site Alias:</b>	Within USFWS-NWR-Lacassine	<b>Quad Number:</b>	2909202
<b>Site Description:</b> Boat canal into Lacassine wildlife refuge		<b>Mile Marker:</b>	
		<b>Managed (Y/N)?:</b>	Y
		<b>Latitude:</b>	29° 59' 15.355" N
		<b>Longitude:</b>	92° 48' 14.602" W
Response Considerations			
<b>Site Strategy:</b>	Exclusion Booming	<b>Site Strategy Comments:</b>	N/A
<b>Site Waterbody Type:</b>	Narrow Tidal Channel	<b>Site Specific Safety Concerns:</b>	N/A
<b>Current Wave Action:</b>	Currents <1 kt.	<b>Access Area:</b>	N/A
<b>Waterbody Opening:</b>	< 500 ft.	<b>Collection Point:</b>	N/A
<b>Staging Area:</b>	Martin Energy on S. Talen's Landing Road		
Resources At Risk			
<b>ESI Code:</b>	7-10	<b>Resources At Risk Comments:</b>	N/A
<b>Socio-Economic Resources:</b>	N/A	<b>Seasonal Sensitivity:</b>	N/A
Contact Information			
<b>Contact:</b>	N/A	<b>Special Contact:</b>	N/A
Site Statistics			
<b>Submitted By:</b>	LDEQ Kevin Natalia	<b>Submit Date:</b>	2015.12.01

Site Information: A5		Location Information	
<b>Name:</b>	Lacassine National Wildlife Refuge north #2 bird nesting area	<b>Parish:</b>	CAMERON
<b>Priority:</b>	A	<b>Quad Name:</b>	LATANIA LAKE
<b>Site Alias:</b>	Bird Nesting Area within USFWS-NWR-Lacassine	<b>Quad Number:</b>	2909202
<b>Site Description:</b>	LDWF-Louisiana Natural Heritage Program (LNHP) generalized location	<b>Mile Marker:</b>	
		<b>Managed (Y/N)?:</b>	Y
		<b>Latitude:</b>	29° 58' 52.726" N
		<b>Longitude:</b>	92° 51' 48.609" W
Response Considerations			
<b>Site Strategy:</b>	Deferred Action	<b>Site Strategy Comments:</b>	N/A
<b>Site Waterbody Type:</b>	N/A	<b>Site Specific Safety Concerns:</b>	N/A
<b>Current Wave Action:</b>	N/A	<b>Access Area:</b>	N/A
<b>Waterbody Opening:</b>	N/A	<b>Collection Point:</b>	N/A
<b>Staging Area:</b>	N/A		
Resources At Risk			
<b>ESI Code:</b>	7-10	<b>Resources At Risk Comments:</b>	Generalized Location-Contact LDWF Louisiana Natural Heritage Program (LNHP)
<b>Socio-Economic Resources:</b>	N/A	<b>Seasonal Sensitivity:</b>	N/A
Contact Information			
<b>Contact:</b>	Laura Carver / LDWF	<b>Special Contact:</b>	337-373-0032
Site Statistics			
<b>Submitted By:</b>	Louisiana Natural Heritage Program (LNHP)	<b>Submit Date:</b>	2016.02.01

Site Information: A6		Location Information	
<b>Name:</b>	Lacassine National Wildlife Refuge north #3 bird nesting area	<b>Parish:</b>	CAMERON
<b>Priority:</b>	A	<b>Quad Name:</b>	LATANIA LAKE
<b>Site Alias:</b>	Bird Nesting Area within USFWS-NWR-Lacassine	<b>Quad Number:</b>	2909202
<b>Site Description:</b>	LDWF-Louisiana Natural Heritage Program (LNHP) generalized location	<b>Mile Marker:</b>	
		<b>Managed (Y/N)?:</b>	Y
		<b>Latitude:</b>	29° 58' 33.456" N
		<b>Longitude:</b>	92° 51' 30.215" W
Response Considerations			
<b>Site Strategy:</b>	Deferred Action	<b>Site Strategy Comments:</b>	N/A
<b>Site Waterbody Type:</b>	N/A	<b>Site Specific Safety Concerns:</b>	N/A
<b>Current Wave Action:</b>	N/A	<b>Access Area:</b>	N/A
<b>Waterbody Opening:</b>	N/A	<b>Collection Point:</b>	N/A
<b>Staging Area:</b>	N/A		
Resources At Risk			
<b>ESI Code:</b>	7-10	<b>Resources At Risk Comments:</b>	Generalized Location-Contact LDWF Louisiana Natural Heritage Program (LNHP)
<b>Socio-Economic Resources:</b>	N/A	<b>Seasonal Sensitivity:</b>	N/A
Contact Information			
<b>Contact:</b>	Laura Carver / LDWF	<b>Special Contact:</b>	337-373-0032
Site Statistics			
<b>Submitted By:</b>	Louisiana Natural Heritage Program (LNHP)	<b>Submit Date:</b>	2016.02.01

Site Information: A7		Location Information	
<b>Name:</b>	ICW containment	<b>Parish:</b>	CAMERON
<b>Priority:</b>	A	<b>Quad Name:</b>	LATANIA LAKE
<b>Site Alias:</b>	Within USFWS-NWR-Lacassine	<b>Quad Number:</b>	2909202
		<b>Mile Marker:</b>	203
<b>Site Description:</b>	Containment for Mermentau river	<b>Managed (Y/N)?:</b>	Y
		<b>Latitude:</b>	29° 58' 18.205" N
		<b>Longitude:</b>	92° 48' 12.735" W
Response Considerations			
<b>Site Strategy:</b>	Diversion Booming to Collection Point	<b>Site Strategy Comments:</b>	N/A
<b>Site Waterbody Type:</b>	Narrow Channel	<b>Site Specific Safety Concerns:</b>	N/A
<b>Current Wave Action:</b>	Current >1 kt.	<b>Access Area:</b>	N/A
<b>Waterbody Opening:</b>	500-1000 ft.	<b>Collection Point:</b>	N/A
<b>Staging Area:</b>	Martin Energy on S. Talen's Landing Road		
Resources At Risk			
<b>ESI Code:</b>	7-10	<b>Resources At Risk Comments:</b>	N/A
<b>Socio-Economic Resources:</b>	N/A	<b>Seasonal Sensitivity:</b>	N/A
Contact Information			
<b>Contact:</b>	N/A	<b>Special Contact:</b>	N/A
Site Statistics			
<b>Submitted By:</b>	LDEQ Kevin Natalia	<b>Submit Date:</b>	2015.12.01

Site Information: A8		Location Information	
<b>Name:</b>	Brown Island bird nesting area	<b>Parish:</b>	CAMERON
<b>Priority:</b>	A	<b>Quad Name:</b>	LATANIA LAKE
<b>Site Alias:</b>	Bird Nesting Area within USFWS-NWR-Lacassine	<b>Quad Number:</b>	2909202
<b>Site Description:</b>	LDWF-Louisiana Natural Heritage Program (LNHP) generalized location	<b>Mile Marker:</b>	
		<b>Managed (Y/N)?:</b>	Y
		<b>Latitude:</b>	29° 58' 8.932" N
		<b>Longitude:</b>	92° 47' 24.970" W
Response Considerations			
<b>Site Strategy:</b>	Deferred Action	<b>Site Strategy Comments:</b>	N/A
<b>Site Waterbody Type:</b>	N/A	<b>Site Specific Safety Concerns:</b>	N/A
<b>Current Wave Action:</b>	N/A	<b>Access Area:</b>	N/A
<b>Waterbody Opening:</b>	N/A	<b>Collection Point:</b>	N/A
<b>Staging Area:</b>	N/A		
Resources At Risk			
<b>ESI Code:</b>	7-10	<b>Resources At Risk Comments:</b>	Generalized Location-Contact LDWF Louisiana Natural Heritage Program (LNHP)
<b>Socio-Economic Resources:</b>	N/A	<b>Seasonal Sensitivity:</b>	N/A
Contact Information			
<b>Contact:</b>	Laura Carver / LDWF	<b>Special Contact:</b>	337-373-0032
Site Statistics			
<b>Submitted By:</b>	Louisiana Natural Heritage Program (LNHP)	<b>Submit Date:</b>	2016.02.01

Site Information: A9		Location Information	
<b>Name:</b>	ICW containment	<b>Parish:</b>	CAMERON
<b>Priority:</b>	A	<b>Quad Name:</b>	LATANIA LAKE
<b>Site Alias:</b>	N/A	<b>Quad Number:</b>	2909202
		<b>Mile Marker:</b>	201
<b>Site Description:</b>	Containment for Mermentau river	<b>Managed (Y/N)?:</b>	N
		<b>Latitude:</b>	29° 58' 8.773" N
		<b>Longitude:</b>	92° 46' 36.411" W
Response Considerations			
<b>Site Strategy:</b>	Diversion Booming to Collection Point	<b>Site Strategy Comments:</b>	N/A
<b>Site Waterbody Type:</b>	Narrow Channel	<b>Site Specific Safety Concerns:</b>	N/A
<b>Current Wave Action:</b>	Current >1 kt.	<b>Access Area:</b>	N/A
<b>Waterbody Opening:</b>	500-1000 ft.	<b>Collection Point:</b>	N/A
<b>Staging Area:</b>	Martin Energy on S. Talen's Landing Road		
Resources At Risk			
<b>ESI Code:</b>	N/A	<b>Resources At Risk Comments:</b>	N/A
<b>Socio-Economic Resources:</b>	N/A	<b>Seasonal Sensitivity:</b>	N/A
Contact Information			
<b>Contact:</b>	N/A	<b>Special Contact:</b>	N/A
Site Statistics			
<b>Submitted By:</b>	LDEQ Kevin Natalia	<b>Submit Date:</b>	2015.12.01



Site Information: A10		Location Information	
<b>Name:</b>	Bay area south side of ICW of Lacassine NWR	<b>Parish:</b>	CAMERON
<b>Priority:</b>	A	<b>Quad Name:</b>	LATANIA LAKE
<b>Site Alias:</b>	Within USFWS-NWR-Lacassine	<b>Quad Number:</b>	2909202
<b>Site Description:</b>	Bay area south side of ICW of Lacassine NWR	<b>Mile Marker:</b>	
		<b>Managed (Y/N)?:</b>	Y
		<b>Latitude:</b>	29° 58' 6.471" N
		<b>Longitude:</b>	92° 48' 52.951" W
Response Considerations			
<b>Site Strategy:</b>	Exclusion Booming	<b>Site Strategy Comments:</b>	N/A
<b>Site Waterbody Type:</b>	Entrance to Bays, etc.	<b>Site Specific Safety Concerns:</b>	N/A
<b>Current Wave Action:</b>	Breaking Waves <1.5 ft. and Currents <1 kt.	<b>Access Area:</b>	N/A
<b>Waterbody Opening:</b>	< 500 ft.	<b>Collection Point:</b>	N/A
<b>Staging Area:</b>	N/A		
Resources At Risk			
<b>ESI Code:</b>	N/A	<b>Resources At Risk Comments:</b>	N/A
<b>Socio-Economic Resources:</b>	N/A	<b>Seasonal Sensitivity:</b>	N/A
Contact Information			
<b>Contact:</b>	N/A	<b>Special Contact:</b>	N/A
Site Statistics			
<b>Submitted By:</b>	Wildlife & Fisheries	<b>Submit Date:</b>	2015.12.01

Site Information: A11		Location Information	
<b>Name:</b> Cut into Grand Lake		<b>Parish:</b> CAMERON	
<b>Priority:</b> A		<b>Quad Name:</b> LATANIA LAKE	
<b>Site Alias:</b> N/A		<b>Quad Number:</b> 2909202	
		<b>Mile Marker:</b> 202	
<b>Site Description:</b> N/A		<b>Managed (Y/N)?:</b> N	
		<b>Latitude:</b> 29° 57' 51.513" N	
		<b>Longitude:</b> 92° 47' 37.144" W	
Response Considerations			
<b>Site Strategy:</b> Deferred Action		<b>Site Strategy Comments:</b> N/A	
<b>Site Waterbody Type:</b> Entrance to Bays, etc.		<b>Site Specific Safety Concerns:</b> N/A	
<b>Current Wave Action:</b> Breaking Waves >1.5 ft.		<b>Access Area:</b> N/A	
<b>Waterbody Opening:</b> >2500 ft.		<b>Collection Point:</b> N/A	
<b>Staging Area:</b> Martin Energy on S. Talen's Landing Road			
Resources At Risk			
<b>ESI Code:</b> 7-10		<b>Resources At Risk Comments:</b> N/A	
<b>Socio-Economic Resources:</b> N/A		<b>Seasonal Sensitivity:</b> N/A	
Contact Information			
<b>Contact:</b> N/A		<b>Special Contact:</b> N/A	
Site Statistics			
<b>Submitted By:</b> LDEQ Kevin Natalia		<b>Submit Date:</b> 2015.12.01	

Site Information: A12		Location Information	
<b>Name:</b>	ICW containment	<b>Parish:</b>	CAMERON
<b>Priority:</b>	A	<b>Quad Name:</b>	LATANIA LAKE
<b>Site Alias:</b>	Within USFWS-NWR-Lacassine	<b>Quad Number:</b>	2909202
		<b>Mile Marker:</b>	205
<b>Site Description:</b>	Possible exclusion booming for bayou Lacassine	<b>Managed (Y/N)?:</b>	Y
		<b>Latitude:</b>	29° 57' 43.554" N
		<b>Longitude:</b>	92° 50' 16.472" W
Response Considerations			
<b>Site Strategy:</b>	Diversion Booming to Collection Point	<b>Site Strategy Comments:</b>	N/A
<b>Site Waterbody Type:</b>	Narrow Channel	<b>Site Specific Safety Concerns:</b>	N/A
<b>Current Wave Action:</b>	Current >1 kt.	<b>Access Area:</b>	N/A
<b>Waterbody Opening:</b>	500-1000 ft.	<b>Collection Point:</b>	N/A
<b>Staging Area:</b>	Martin Energy on S. Talen's Landing Road		
Resources At Risk			
<b>ESI Code:</b>	7-10	<b>Resources At Risk Comments:</b>	N/A
<b>Socio-Economic Resources:</b>	N/A	<b>Seasonal Sensitivity:</b>	N/A
Contact Information			
<b>Contact:</b>	N/A	<b>Special Contact:</b>	N/A
Site Statistics			
<b>Submitted By:</b>	LDEQ Kevin Natalia	<b>Submit Date:</b>	2015.12.01

Site Information: A13		Location Information	
<b>Name:</b>	North cut of bayou Laccassine	<b>Parish:</b>	CAMERON
<b>Priority:</b>	A	<b>Quad Name:</b>	LATANIA LAKE
<b>Site Alias:</b>	Within USFWS-NWR-Lacassine	<b>Quad Number:</b>	2909202
		<b>Mile Marker:</b>	205.6
<b>Site Description:</b>	N/A	<b>Managed (Y/N)?:</b>	Y
		<b>Latitude:</b>	29° 57' 37.920" N
		<b>Longitude:</b>	92° 50' 45.917" W
Response Considerations			
<b>Site Strategy:</b>	Exclusion Booming	<b>Site Strategy Comments:</b>	N/A
<b>Site Waterbody Type:</b>	Entrance to Bays, etc.	<b>Site Specific Safety Concerns:</b>	N/A
<b>Current Wave Action:</b>	Breaking Waves <1.5 ft. and Currents <1 kt.	<b>Access Area:</b>	N/A
<b>Waterbody Opening:</b>	2000-2500 ft.	<b>Collection Point:</b>	N/A
<b>Staging Area:</b>	Martin Energy on S. Talen's Landing Road		
Resources At Risk			
<b>ESI Code:</b>	7-10	<b>Resources At Risk Comments:</b>	N/A
<b>Socio-Economic Resources:</b>	N/A	<b>Seasonal Sensitivity:</b>	N/A
Contact Information			
<b>Contact:</b>	N/A	<b>Special Contact:</b>	N/A
Site Statistics			
<b>Submitted By:</b>	LDEQ Kevin Natalia	<b>Submit Date:</b>	2015.12.01

Site Information: A14		Location Information	
<b>Name:</b>	Boat cuts	<b>Parish:</b>	CAMERON
<b>Priority:</b>	A	<b>Quad Name:</b>	LATANIA LAKE
<b>Site Alias:</b>	Within USFWS-NWR-Lacassine	<b>Quad Number:</b>	2909202
		<b>Mile Marker:</b>	205.6
<b>Site Description:</b>	2 large cuts into bayou Laccassine	<b>Managed (Y/N)?:</b>	Y
		<b>Latitude:</b>	29° 57' 29.785" N
		<b>Longitude:</b>	92° 50' 46.498" W
Response Considerations			
<b>Site Strategy:</b>	Exclusion Booming	<b>Site Strategy Comments:</b>	N/A
<b>Site Waterbody Type:</b>	Entrance to Bays, etc.	<b>Site Specific Safety Concerns:</b>	N/A
<b>Current Wave Action:</b>	Breaking Waves <1.5 ft. and Currents <1 kt.	<b>Access Area:</b>	N/A
<b>Waterbody Opening:</b>	2000-2500 ft.	<b>Collection Point:</b>	N/A
<b>Staging Area:</b>	Martin Energy on S. Talen's Landing Road		
Resources At Risk			
<b>ESI Code:</b>	7-10	<b>Resources At Risk Comments:</b>	N/A
<b>Socio-Economic Resources:</b>	N/A	<b>Seasonal Sensitivity:</b>	N/A
Contact Information			
<b>Contact:</b>	N/A	<b>Special Contact:</b>	N/A
Site Statistics			
<b>Submitted By:</b>	LDEQ Kevin Natalia	<b>Submit Date:</b>	2015.12.01

Site Information: A15		Location Information	
<b>Name:</b>	Boat cut	<b>Parish:</b>	CAMERON
<b>Priority:</b>	A	<b>Quad Name:</b>	LATANIA LAKE
<b>Site Alias:</b>	Within USFWS-NWR-Lacassine	<b>Quad Number:</b>	2909202
<b>Site Description:</b> Small cut into bayou Lacassine of the south side of ICW		<b>Mile Marker:</b>	205.8
		<b>Managed (Y/N)?:</b>	Y
		<b>Latitude:</b>	29° 57' 27.138" N
		<b>Longitude:</b>	92° 51' 1.431" W
Response Considerations			
<b>Site Strategy:</b>	Exclusion Booming	<b>Site Strategy Comments:</b>	N/A
<b>Site Waterbody Type:</b>	Narrow Channel	<b>Site Specific Safety Concerns:</b>	N/A
<b>Current Wave Action:</b>	Currents <1 kt.	<b>Access Area:</b>	N/A
<b>Waterbody Opening:</b>	< 500 ft.	<b>Collection Point:</b>	N/A
<b>Staging Area:</b>	Martin Energy on S. Talen's Landing Road		
Resources At Risk			
<b>ESI Code:</b>	7-10	<b>Resources At Risk Comments:</b>	N/A
<b>Socio-Economic Resources:</b>	N/A	<b>Seasonal Sensitivity:</b>	N/A
Contact Information			
<b>Contact:</b>	N/A	<b>Special Contact:</b>	N/A
Site Statistics			
<b>Submitted By:</b>	LDEQ Kevin Natalia	<b>Submit Date:</b>	2015.12.01

Site Information: A16		Location Information	
<b>Name:</b>	ICW containment	<b>Parish:</b>	CAMERON
<b>Priority:</b>	A	<b>Quad Name:</b>	LATANIA LAKE
<b>Site Alias:</b>	Within USFWS-NWR-Lacassine	<b>Quad Number:</b>	2909202
		<b>Mile Marker:</b>	206
<b>Site Description:</b>	Possible exclusion booming for bayou Lacassine	<b>Managed (Y/N)?:</b>	Y
		<b>Latitude:</b>	29° 57' 23.999" N
		<b>Longitude:</b>	92° 51' 18.998" W
Response Considerations			
<b>Site Strategy:</b>	Diversion Booming to Collection Point	<b>Site Strategy Comments:</b>	N/A
<b>Site Waterbody Type:</b>	Narrow Channel	<b>Site Specific Safety Concerns:</b>	N/A
<b>Current Wave Action:</b>	Current >1 kt.	<b>Access Area:</b>	N/A
<b>Waterbody Opening:</b>	500-1000 ft.	<b>Collection Point:</b>	N/A
<b>Staging Area:</b>	Martin Energy on S. Talen's Landing Road		
Resources At Risk			
<b>ESI Code:</b>	7-10	<b>Resources At Risk Comments:</b>	N/A
<b>Socio-Economic Resources:</b>	N/A	<b>Seasonal Sensitivity:</b>	N/A
Contact Information			
<b>Contact:</b>	N/A	<b>Special Contact:</b>	N/A
Site Statistics			
<b>Submitted By:</b>	LDEQ Kevin Natalia	<b>Submit Date:</b>	2015.12.01

Site Information: A17		Location Information	
<b>Name:</b>	East side of wilderness area pipeline	<b>Parish:</b>	CAMERON
<b>Priority:</b>	A	<b>Quad Name:</b>	LATANIA LAKE
<b>Site Alias:</b>	Within USFWS-NWR-Lacassine	<b>Quad Number:</b>	2909202
<b>Site Description:</b> East side of wilderness area pipeline		<b>Mile Marker:</b>	
		<b>Managed (Y/N)?:</b>	Y
		<b>Latitude:</b>	29° 57' 9.265" N
		<b>Longitude:</b>	92° 50' 42.385" W
Response Considerations			
<b>Site Strategy:</b>	Exclusion Booming	<b>Site Strategy Comments:</b>	N/A
<b>Site Waterbody Type:</b>	Narrow Tidal Channel	<b>Site Specific Safety Concerns:</b>	N/A
<b>Current Wave Action:</b>	Currents <1 kt.	<b>Access Area:</b>	N/A
<b>Waterbody Opening:</b>	< 500 ft.	<b>Collection Point:</b>	N/A
<b>Staging Area:</b>	N/A		
Resources At Risk			
<b>ESI Code:</b>	N/A	<b>Resources At Risk Comments:</b>	N/A
<b>Socio-Economic Resources:</b>	N/A	<b>Seasonal Sensitivity:</b>	N/A
Contact Information			
<b>Contact:</b>	N/A	<b>Special Contact:</b>	N/A
Site Statistics			
<b>Submitted By:</b>	Wildlife & Fisheries	<b>Submit Date:</b>	2015.12.01



Site Information: A18		Location Information	
<b>Name:</b>	Wilderness area pipeline	<b>Parish:</b>	CAMERON
<b>Priority:</b>	A	<b>Quad Name:</b>	LATANIA LAKE
<b>Site Alias:</b>	Within USFWS-NWR-Lacassine	<b>Quad Number:</b>	2909202
<b>Site Description:</b> Historical site, entrance into freshwater marsh		<b>Mile Marker:</b>	
		<b>Managed (Y/N)?:</b>	Y
		<b>Latitude:</b>	29° 56' 58.432" N
		<b>Longitude:</b>	92° 51' 14.540" W
Response Considerations			
<b>Site Strategy:</b>	Exclusion Booming	<b>Site Strategy Comments:</b>	N/A
<b>Site Waterbody Type:</b>	Narrow Tidal Channel	<b>Site Specific Safety Concerns:</b>	N/A
<b>Current Wave Action:</b>	Currents <1 kt.	<b>Access Area:</b>	N/A
<b>Waterbody Opening:</b>	< 500 ft.	<b>Collection Point:</b>	N/A
<b>Staging Area:</b>	N/A		
Resources At Risk			
<b>ESI Code:</b>	N/A	<b>Resources At Risk Comments:</b>	N/A
<b>Socio-Economic Resources:</b>	N/A	<b>Seasonal Sensitivity:</b>	N/A
Contact Information			
<b>Contact:</b>	N/A	<b>Special Contact:</b>	N/A
Site Statistics			
<b>Submitted By:</b>	Wildlife & Fisheries	<b>Submit Date:</b>	2015.12.01

Site Information: A19		Location Information	
<b>Name:</b>	Freshwater marsh from Latania Lake	<b>Parish:</b>	CAMERON
<b>Priority:</b>	A	<b>Quad Name:</b>	LATANIA LAKE
<b>Site Alias:</b>	N/A	<b>Quad Number:</b>	2909202
<b>Site Description:</b> Entrance into freshwater marsh from Latania lake		<b>Mile Marker:</b>	
		<b>Managed (Y/N)?:</b>	N
		<b>Latitude:</b>	29° 55' 35.733" N
		<b>Longitude:</b>	92° 49' 54.792" W
Response Considerations			
<b>Site Strategy:</b>	Exclusion Booming	<b>Site Strategy Comments:</b>	N/A
<b>Site Waterbody Type:</b>	Narrow Tidal Channel	<b>Site Specific Safety Concerns:</b>	N/A
<b>Current Wave Action:</b>	Currents <1 kt.	<b>Access Area:</b>	N/A
<b>Waterbody Opening:</b>	< 500 ft.	<b>Collection Point:</b>	N/A
<b>Staging Area:</b>	N/A		
Resources At Risk			
<b>ESI Code:</b>	7-10	<b>Resources At Risk Comments:</b>	N/A
<b>Socio-Economic Resources:</b>	N/A	<b>Seasonal Sensitivity:</b>	N/A
Contact Information			
<b>Contact:</b>	N/A	<b>Special Contact:</b>	N/A
Site Statistics			
<b>Submitted By:</b>	Wildlife & Fisheries	<b>Submit Date:</b>	2015.12.01

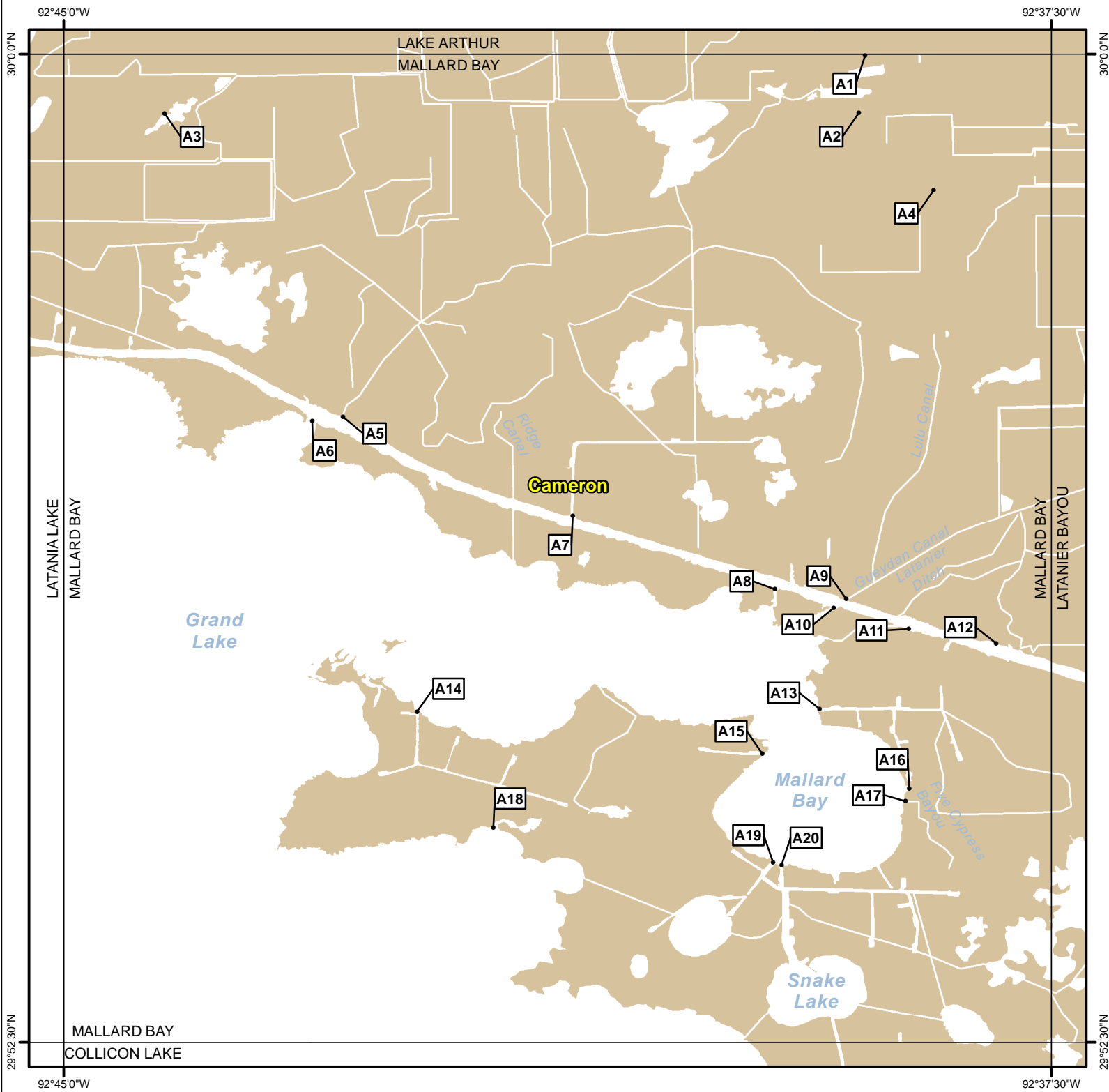
Site Information: A20		Location Information	
<b>Name:</b> Misere bayou		<b>Parish:</b> CAMERON	
<b>Priority:</b> A		<b>Quad Name:</b> LATANIA LAKE	
<b>Site Alias:</b> Adjacent to USFWS-NWR-Lacassine		<b>Quad Number:</b> 2909202	
<b>Site Description:</b> Misere bayou entrance into Misere lake		<b>Mile Marker:</b>	
		<b>Managed (Y/N)?:</b> N	
		<b>Latitude:</b> 29° 55' 17.710" N	
		<b>Longitude:</b> 92° 52' 0.483" W	
Response Considerations			
<b>Site Strategy:</b> Exclusion Booming		<b>Site Strategy Comments:</b> South and north (29.942/-92.851)end of bayou	
<b>Site Waterbody Type:</b> Narrow Tidal Channel		<b>Site Specific Safety Concerns:</b> N/A	
<b>Current Wave Action:</b> Currents <1 kt.		<b>Access Area:</b> N/A	
<b>Waterbody Opening:</b> 500-1000 ft.		<b>Collection Point:</b> N/A	
<b>Staging Area:</b> N/A			
Resources At Risk			
<b>ESI Code:</b> 7-10		<b>Resources At Risk Comments:</b> N/A	
<b>Socio-Economic Resources:</b> N/A		<b>Seasonal Sensitivity:</b> N/A	
Contact Information			
<b>Contact:</b> N/A		<b>Special Contact:</b> N/A	
Site Statistics			
<b>Submitted By:</b> Wildlife & Fisheries		<b>Submit Date:</b> 2015.12.01	

Site Information: A21		Location Information	
<b>Name:</b>	Marsh entrance from Latania Lake	<b>Parish:</b>	CAMERON
<b>Priority:</b>	A	<b>Quad Name:</b>	LATANIA LAKE
<b>Site Alias:</b>	N/A	<b>Quad Number:</b>	2909202
<b>Site Description:</b> Entrance into freshwater marsh from Latania lake		<b>Mile Marker:</b>	
		<b>Managed (Y/N)?:</b>	N
		<b>Latitude:</b>	29° 55' 6.697" N
		<b>Longitude:</b>	92° 49' 54.490" W
Response Considerations			
<b>Site Strategy:</b>	Exclusion Booming	<b>Site Strategy Comments:</b>	N/A
<b>Site Waterbody Type:</b>	Narrow Tidal Channel	<b>Site Specific Safety Concerns:</b>	N/A
<b>Current Wave Action:</b>	Currents <1 kt.	<b>Access Area:</b>	N/A
<b>Waterbody Opening:</b>	< 500 ft.	<b>Collection Point:</b>	N/A
<b>Staging Area:</b>	N/A		
Resources At Risk			
<b>ESI Code:</b>	7-10	<b>Resources At Risk Comments:</b>	N/A
<b>Socio-Economic Resources:</b>	N/A	<b>Seasonal Sensitivity:</b>	N/A
Contact Information			
<b>Contact:</b>	N/A	<b>Special Contact:</b>	N/A
Site Statistics			
<b>Submitted By:</b>	Wildlife & Fisheries	<b>Submit Date:</b>	2015.12.01

Site Information: A22		Location Information	
<b>Name:</b>	Freshwater marsh from Latania Lake	<b>Parish:</b>	CAMERON
<b>Priority:</b>	A	<b>Quad Name:</b>	LATANIA LAKE
<b>Site Alias:</b>	N/A	<b>Quad Number:</b>	2909202
<b>Site Description:</b> Entrance into freshwater marsh from Latania lake		<b>Mile Marker:</b>	
		<b>Managed (Y/N)?:</b>	N
		<b>Latitude:</b>	29° 55' 2.576" N
		<b>Longitude:</b>	92° 50' 31.378" W
Response Considerations			
<b>Site Strategy:</b>	Exclusion Booming	<b>Site Strategy Comments:</b>	N/A
<b>Site Waterbody Type:</b>	Narrow Tidal Channel	<b>Site Specific Safety Concerns:</b>	N/A
<b>Current Wave Action:</b>	Currents <1 kt.	<b>Access Area:</b>	N/A
<b>Waterbody Opening:</b>	< 500 ft.	<b>Collection Point:</b>	N/A
<b>Staging Area:</b>	N/A		
Resources At Risk			
<b>ESI Code:</b>	7-10	<b>Resources At Risk Comments:</b>	N/A
<b>Socio-Economic Resources:</b>	N/A	<b>Seasonal Sensitivity:</b>	N/A
Contact Information			
<b>Contact:</b>	N/A	<b>Special Contact:</b>	N/A
Site Statistics			
<b>Submitted By:</b>	Wildlife & Fisheries	<b>Submit Date:</b>	2015.12.01

Site Information: A23		Location Information	
<b>Name:</b>	Canal opening freshwater marsh	<b>Parish:</b>	CAMERON
<b>Priority:</b>	A	<b>Quad Name:</b>	LATANIA LAKE
<b>Site Alias:</b>	N/A	<b>Quad Number:</b>	2909202
<b>Site Description:</b> Canal opening to lake to freshwater marsh		<b>Mile Marker:</b>	
		<b>Managed (Y/N)?:</b>	N
		<b>Latitude:</b>	29° 52' 37.625" N
		<b>Longitude:</b>	92° 50' 26.383" W
Response Considerations			
<b>Site Strategy:</b>	Exclusion Booming	<b>Site Strategy Comments:</b>	N/A
<b>Site Waterbody Type:</b>	Narrow Tidal Channel	<b>Site Specific Safety Concerns:</b>	N/A
<b>Current Wave Action:</b>	Currents <1 kt.	<b>Access Area:</b>	N/A
<b>Waterbody Opening:</b>	< 500 ft.	<b>Collection Point:</b>	N/A
<b>Staging Area:</b>	N/A		
Resources At Risk			
<b>ESI Code:</b>	7-10	<b>Resources At Risk Comments:</b>	N/A
<b>Socio-Economic Resources:</b>	N/A	<b>Seasonal Sensitivity:</b>	N/A
Contact Information			
<b>Contact:</b>	N/A	<b>Special Contact:</b>	N/A
Site Statistics			
<b>Submitted By:</b>	Wildlife & Fisheries	<b>Submit Date:</b>	2015.12.01

# MALLARD BAY Quad



## Legend

- GRP Sites
- ▭ Quad Boundary
- ▭ Parish Boundaries



Published: 2016.07.07



Site Information: A1		Location Information	
<b>Name:</b>	Lulu Hunting Club north #2 bird nesting area	<b>Parish:</b>	CAMERON
<b>Priority:</b>	A	<b>Quad Name:</b>	MALLARD BAY
<b>Site Alias:</b>	Bird Nesting Area	<b>Quad Number:</b>	2909203
<b>Site Description:</b> LDWF-Louisiana Natural Heritage Program (LNHP) generalized location		<b>Mile Marker:</b>	
		<b>Managed (Y/N)?:</b>	N
		<b>Latitude:</b>	29° 59' 59.209" N
		<b>Longitude:</b>	92° 38' 54.875" W
Response Considerations			
<b>Site Strategy:</b>	Deferred Action	<b>Site Strategy Comments:</b>	N/A
<b>Site Waterbody Type:</b>	N/A	<b>Site Specific Safety Concerns:</b>	N/A
<b>Current Wave Action:</b>	N/A	<b>Access Area:</b>	N/A
<b>Waterbody Opening:</b>	N/A	<b>Collection Point:</b>	N/A
<b>Staging Area:</b>	N/A		
Resources At Risk			
<b>ESI Code:</b>	7-10	<b>Resources At Risk Comments:</b>	Generalized Location-Contact LDWF Louisiana Natural Heritage Program (LNHP)
<b>Socio-Economic Resources:</b>	N/A	<b>Seasonal Sensitivity:</b>	N/A
Contact Information			
<b>Contact:</b>	Laura Carver / LDWF	<b>Special Contact:</b>	337-373-0032
Site Statistics			
<b>Submitted By:</b>	Louisiana Natural Heritage Program (LNHP)	<b>Submit Date:</b>	2016.02.01



Site Information: A2		Location Information	
<b>Name:</b>	Lulu Hunting Club north #3 bird nesting area	<b>Parish:</b>	CAMERON
<b>Priority:</b>	A	<b>Quad Name:</b>	MALLARD BAY
<b>Site Alias:</b>	Bird Nesting Area	<b>Quad Number:</b>	2909203
<b>Site Description:</b> LDWF-Louisiana Natural Heritage Program (LNHP) generalized location		<b>Mile Marker:</b>	
		<b>Managed (Y/N)?:</b>	N
		<b>Latitude:</b>	29° 59' 33.099" N
		<b>Longitude:</b>	92° 38' 57.888" W
Response Considerations			
<b>Site Strategy:</b>	Deferred Action	<b>Site Strategy Comments:</b>	N/A
<b>Site Waterbody Type:</b>	N/A	<b>Site Specific Safety Concerns:</b>	N/A
<b>Current Wave Action:</b>	N/A	<b>Access Area:</b>	N/A
<b>Waterbody Opening:</b>	N/A	<b>Collection Point:</b>	N/A
<b>Staging Area:</b>	N/A		
Resources At Risk			
<b>ESI Code:</b>	7-10	<b>Resources At Risk Comments:</b>	Generalized Location-Contact LDWF Louisiana Natural Heritage Program (LNHP)
<b>Socio-Economic Resources:</b>	N/A	<b>Seasonal Sensitivity:</b>	N/A
Contact Information			
<b>Contact:</b>	Laura Carver / LDWF	<b>Special Contact:</b>	337-373-0032
Site Statistics			
<b>Submitted By:</b>	Louisiana Natural Heritage Program (LNHP)	<b>Submit Date:</b>	2016.02.01

Site Information: A3		Location Information	
<b>Name:</b>	Maple Marsh northwest bird nesting area	<b>Parish:</b>	CAMERON
<b>Priority:</b>	A	<b>Quad Name:</b>	MALLARD BAY
<b>Site Alias:</b>	Bird Nesting Area	<b>Quad Number:</b>	2909203
<b>Site Description:</b> LDWF-Louisiana Natural Heritage Program (LNHP) generalized location		<b>Mile Marker:</b>	
		<b>Managed (Y/N)?:</b>	N
		<b>Latitude:</b>	29° 59' 33.016" N
		<b>Longitude:</b>	92° 44' 14.030" W
Response Considerations			
<b>Site Strategy:</b>	Deferred Action	<b>Site Strategy Comments:</b>	N/A
<b>Site Waterbody Type:</b>	N/A	<b>Site Specific Safety Concerns:</b>	N/A
<b>Current Wave Action:</b>	N/A	<b>Access Area:</b>	N/A
<b>Waterbody Opening:</b>	N/A	<b>Collection Point:</b>	N/A
<b>Staging Area:</b>	N/A		
Resources At Risk			
<b>ESI Code:</b>	7-10	<b>Resources At Risk Comments:</b>	Generalized Location-Contact LDWF Louisiana Natural Heritage Program (LNHP)
<b>Socio-Economic Resources:</b>	N/A	<b>Seasonal Sensitivity:</b>	N/A
Contact Information			
<b>Contact:</b>	Laura Carver / LDWF	<b>Special Contact:</b>	337-373-0032
Site Statistics			
<b>Submitted By:</b>	Louisiana Natural Heritage Program (LNHP)	<b>Submit Date:</b>	2016.02.01

Site Information: A4		Location Information	
<b>Name:</b>	Lulu Hunting Club north #4 bird nesting area	<b>Parish:</b>	CAMERON
<b>Priority:</b>	A	<b>Quad Name:</b>	MALLARD BAY
<b>Site Alias:</b>	Bird Nesting Area	<b>Quad Number:</b>	2909203
<b>Site Description:</b>	LDWF-Louisiana Natural Heritage Program (LNHP) generalized location	<b>Managed (Y/N)?:</b>	N
		<b>Latitude:</b>	29° 58' 57.951" N
		<b>Longitude:</b>	92° 38' 23.744" W
Response Considerations			
<b>Site Strategy:</b>	Deferred Action	<b>Site Strategy Comments:</b> N/A	
<b>Site Waterbody Type:</b>	N/A	<b>Site Specific Safety Concerns:</b>	N/A
<b>Current Wave Action:</b>	N/A	<b>Access Area:</b>	N/A
<b>Waterbody Opening:</b>	N/A	<b>Collection Point:</b>	N/A
<b>Staging Area:</b>	N/A		
Resources At Risk			
<b>ESI Code:</b>	7-10	<b>Resources At Risk Comments:</b> Generalized Location-Contact LDWF Louisiana Natural Heritage Program (LNHP)	
<b>Socio-Economic Resources:</b>	N/A	<b>Seasonal Sensitivity:</b> N/A	
Contact Information			
<b>Contact:</b>	Laura Carver / LDWF	<b>Special Contact:</b>	337-373-0032
Site Statistics			
<b>Submitted By:</b>	Louisiana Natural Heritage Program (LNHP)	<b>Submit Date:</b>	2016.02.01

Site Information: A5		Location Information	
<b>Name:</b> Drainage ditch		<b>Parish:</b> CAMERON	
<b>Priority:</b> A		<b>Quad Name:</b> MALLARD BAY	
<b>Site Alias:</b> N/A		<b>Quad Number:</b> 2909203	
		<b>Mile Marker:</b> 197.2	
<b>Site Description:</b> Drainage into ICW		<b>Managed (Y/N)?:</b> N	
		<b>Latitude:</b> 29° 57' 14.765" N	
		<b>Longitude:</b> 92° 42' 52.800" W	
Response Considerations			
<b>Site Strategy:</b> Exclusion Booming		<b>Site Strategy Comments:</b> N/A	
<b>Site Waterbody Type:</b> Narrow Tidal Channel		<b>Site Specific Safety Concerns:</b> N/A	
<b>Current Wave Action:</b> Currents <1 kt.		<b>Access Area:</b> N/A	
<b>Waterbody Opening:</b> < 500 ft.		<b>Collection Point:</b> N/A	
<b>Staging Area:</b> Martin Energy on S. Talen's Landing Road			
Resources At Risk			
<b>ESI Code:</b> 7-10		<b>Resources At Risk Comments:</b> N/A	
<b>Socio-Economic Resources:</b> N/A		<b>Seasonal Sensitivity:</b> N/A	
Contact Information			
<b>Contact:</b> N/A		<b>Special Contact:</b> N/A	
Site Statistics			
<b>Submitted By:</b> LDEQ Kevin Natalia		<b>Submit Date:</b> 2015.12.01	

Site Information: A6		Location Information	
<b>Name:</b>	Cut into Mallard Bay	<b>Parish:</b>	CAMERON
<b>Priority:</b>	A	<b>Quad Name:</b>	MALLARD BAY
<b>Site Alias:</b>	N/A	<b>Quad Number:</b>	2909203
		<b>Mile Marker:</b>	197.3
<b>Site Description:</b>	N/A	<b>Managed (Y/N)?:</b>	N
		<b>Latitude:</b>	29° 57' 12.830" N
		<b>Longitude:</b>	92° 43' 6.804" W
Response Considerations			
<b>Site Strategy:</b>	Exclusion Booming	<b>Site Strategy Comments:</b>	N/A
<b>Site Waterbody Type:</b>	Narrow Tidal Channel	<b>Site Specific Safety Concerns:</b>	N/A
<b>Current Wave Action:</b>	Currents <1 kt.	<b>Access Area:</b>	N/A
<b>Waterbody Opening:</b>	< 500 ft.	<b>Collection Point:</b>	N/A
<b>Staging Area:</b>	Martin Energy on S. Talen's Landing Road		
Resources At Risk			
<b>ESI Code:</b>	7-10	<b>Resources At Risk Comments:</b>	N/A
<b>Socio-Economic Resources:</b>	N/A	<b>Seasonal Sensitivity:</b>	N/A
Contact Information			
<b>Contact:</b>	N/A	<b>Special Contact:</b>	N/A
Site Statistics			
<b>Submitted By:</b>	LDEQ Kevin Natalia	<b>Submit Date:</b>	2015.12.01

Site Information: A7		Location Information	
<b>Name:</b> Drainage ditch		<b>Parish:</b> CAMERON	
<b>Priority:</b> A		<b>Quad Name:</b> MALLARD BAY	
<b>Site Alias:</b> N/A		<b>Quad Number:</b> 2909203	
		<b>Mile Marker:</b> 195.1	
<b>Site Description:</b> Drainage into ICW		<b>Managed (Y/N)?:</b> N	
		<b>Latitude:</b> 29° 56' 29.851" N	
		<b>Longitude:</b> 92° 41' 8.183" W	
Response Considerations			
<b>Site Strategy:</b> Exclusion Booming		<b>Site Strategy Comments:</b> N/A	
<b>Site Waterbody Type:</b> Narrow Tidal Channel		<b>Site Specific Safety Concerns:</b> N/A	
<b>Current Wave Action:</b> Currents <1 kt.		<b>Access Area:</b> N/A	
<b>Waterbody Opening:</b> < 500 ft.		<b>Collection Point:</b> N/A	
<b>Staging Area:</b> Martin Energy on S. Talen's Landing Road			
Resources At Risk			
<b>ESI Code:</b> 7-10		<b>Resources At Risk Comments:</b> N/A	
<b>Socio-Economic Resources:</b> N/A		<b>Seasonal Sensitivity:</b> N/A	
Contact Information			
<b>Contact:</b> N/A		<b>Special Contact:</b> N/A	
Site Statistics			
<b>Submitted By:</b> LDEQ Kevin Natalia		<b>Submit Date:</b> 2015.12.01	

Site Information: A8		Location Information	
<b>Name:</b>	Boat cut into Mallard Bay	<b>Parish:</b>	CAMERON
<b>Priority:</b>	A	<b>Quad Name:</b>	MALLARD BAY
<b>Site Alias:</b>	N/A	<b>Quad Number:</b>	2909203
		<b>Mile Marker:</b>	193.3
<b>Site Description:</b>	N/A	<b>Managed (Y/N)?:</b>	N
		<b>Latitude:</b>	29° 55' 56.235" N
		<b>Longitude:</b>	92° 39' 35.920" W
Response Considerations			
<b>Site Strategy:</b>	Exclusion Booming	<b>Site Strategy Comments:</b>	N/A
<b>Site Waterbody Type:</b>	Narrow Tidal Channel	<b>Site Specific Safety Concerns:</b>	N/A
<b>Current Wave Action:</b>	Currents <1 kt.	<b>Access Area:</b>	N/A
<b>Waterbody Opening:</b>	< 500 ft.	<b>Collection Point:</b>	N/A
<b>Staging Area:</b>	Martin Energy on S. Talen's Landing Road		
Resources At Risk			
<b>ESI Code:</b>	7-10	<b>Resources At Risk Comments:</b>	N/A
<b>Socio-Economic Resources:</b>	N/A	<b>Seasonal Sensitivity:</b>	N/A
Contact Information			
<b>Contact:</b>	N/A	<b>Special Contact:</b>	N/A
Site Statistics			
<b>Submitted By:</b>	LDEQ Kevin Natalia	<b>Submit Date:</b>	2015.12.01

Site Information: A9		Location Information	
<b>Name:</b>	Boat canal north of ICW	<b>Parish:</b>	CAMERON
<b>Priority:</b>	A	<b>Quad Name:</b>	MALLARD BAY
<b>Site Alias:</b>	N/A	<b>Quad Number:</b>	2909203
		<b>Mile Marker:</b>	193
<b>Site Description:</b>	Boat canal north of ICW	<b>Managed (Y/N)?:</b>	N
		<b>Latitude:</b>	29° 55' 51.846" N
		<b>Longitude:</b>	92° 39' 3.520" W
Response Considerations			
<b>Site Strategy:</b>	Exclusion Booming	<b>Site Strategy Comments:</b>	N/A
<b>Site Waterbody Type:</b>	Narrow Tidal Channel	<b>Site Specific Safety Concerns:</b>	N/A
<b>Current Wave Action:</b>	Currents <1 kt.	<b>Access Area:</b>	N/A
<b>Waterbody Opening:</b>	< 500 ft.	<b>Collection Point:</b>	N/A
<b>Staging Area:</b>	Martin Energy on S. Talen's Landing Road		
Resources At Risk			
<b>ESI Code:</b>	7-10	<b>Resources At Risk Comments:</b>	N/A
<b>Socio-Economic Resources:</b>	N/A	<b>Seasonal Sensitivity:</b>	N/A
Contact Information			
<b>Contact:</b>	N/A	<b>Special Contact:</b>	N/A
Site Statistics			
<b>Submitted By:</b>	LDEQ Kevin Natalia	<b>Submit Date:</b>	2015.12.01



Site Information: A10		Location Information	
<b>Name:</b>	Boat cut into Mallard Bay	<b>Parish:</b>	CAMERON
<b>Priority:</b>	A	<b>Quad Name:</b>	MALLARD BAY
<b>Site Alias:</b>	N/A	<b>Quad Number:</b>	2909203
		<b>Mile Marker:</b>	193
<b>Site Description:</b>	Boat cut into Mallard bay	<b>Managed (Y/N)?:</b>	N
		<b>Latitude:</b>	29° 55' 47.836" N
		<b>Longitude:</b>	92° 39' 9.277" W
Response Considerations			
<b>Site Strategy:</b>	Exclusion Booming	<b>Site Strategy Comments:</b>	N/A
<b>Site Waterbody Type:</b>	Narrow Tidal Channel	<b>Site Specific Safety Concerns:</b>	N/A
<b>Current Wave Action:</b>	Currents <1 kt.	<b>Access Area:</b>	N/A
<b>Waterbody Opening:</b>	< 500 ft.	<b>Collection Point:</b>	N/A
<b>Staging Area:</b>	Martin Energy on S. Talen's Landing Road		
Resources At Risk			
<b>ESI Code:</b>	7-10	<b>Resources At Risk Comments:</b>	N/A
<b>Socio-Economic Resources:</b>	N/A	<b>Seasonal Sensitivity:</b>	N/A
Contact Information			
<b>Contact:</b>	N/A	<b>Special Contact:</b>	N/A
Site Statistics			
<b>Submitted By:</b>	LDEQ Kevin Natalia	<b>Submit Date:</b>	2015.12.01

Site Information: A11		Location Information	
<b>Name:</b> Marsh inlet		<b>Parish:</b> CAMERON	
<b>Priority:</b> A		<b>Quad Name:</b> MALLARD BAY	
<b>Site Alias:</b> N/A		<b>Quad Number:</b> 2909203	
		<b>Mile Marker:</b> 192.5	
<b>Site Description:</b> Marsh inlet		<b>Managed (Y/N)?:</b> N	
		<b>Latitude:</b> 29° 55' 38.131" N	
		<b>Longitude:</b> 92° 38' 35.004" W	
Response Considerations			
<b>Site Strategy:</b> Exclusion Booming		<b>Site Strategy Comments:</b> N/A	
<b>Site Waterbody Type:</b> Narrow Tidal Channel		<b>Site Specific Safety Concerns:</b> N/A	
<b>Current Wave Action:</b> Currents <1 kt.		<b>Access Area:</b> N/A	
<b>Waterbody Opening:</b> < 500 ft.		<b>Collection Point:</b> N/A	
<b>Staging Area:</b> Martin Energy on S. Talen's Landing Road			
Resources At Risk			
<b>ESI Code:</b> 7-10		<b>Resources At Risk Comments:</b> N/A	
<b>Socio-Economic Resources:</b> N/A		<b>Seasonal Sensitivity:</b> N/A	
Contact Information			
<b>Contact:</b> N/A		<b>Special Contact:</b> N/A	
Site Statistics			
<b>Submitted By:</b> LDEQ Kevin Natalia		<b>Submit Date:</b> 2015.12.01	

Site Information: A12		Location Information	
<b>Name:</b> Marsh inlet north of ICW		<b>Parish:</b> CAMERON	
<b>Priority:</b> A		<b>Quad Name:</b> MALLARD BAY	
<b>Site Alias:</b> N/A		<b>Quad Number:</b> 2909203	
		<b>Mile Marker:</b> 191.8	
<b>Site Description:</b> Marsh inlet north of ICW		<b>Managed (Y/N)?:</b> N	
		<b>Latitude:</b> 29° 55' 31.632" N	
		<b>Longitude:</b> 92° 37' 55.228" W	
Response Considerations			
<b>Site Strategy:</b> Exclusion Booming		<b>Site Strategy Comments:</b> N/A	
<b>Site Waterbody Type:</b> Narrow Tidal Channel		<b>Site Specific Safety Concerns:</b> N/A	
<b>Current Wave Action:</b> Currents <1 kt.		<b>Access Area:</b> N/A	
<b>Waterbody Opening:</b> < 500 ft.		<b>Collection Point:</b> N/A	
<b>Staging Area:</b> Martin Energy on S. Talen's Landing Road			
Resources At Risk			
<b>ESI Code:</b> 7-10		<b>Resources At Risk Comments:</b> N/A	
<b>Socio-Economic Resources:</b> N/A		<b>Seasonal Sensitivity:</b> N/A	
Contact Information			
<b>Contact:</b> N/A		<b>Special Contact:</b> N/A	
Site Statistics			
<b>Submitted By:</b> LDEQ Kevin Natalia		<b>Submit Date:</b> 2015.12.01	

Site Information: A13		Location Information	
<b>Name:</b>	Entrance into freshwater marsh	<b>Parish:</b>	CAMERON
<b>Priority:</b>	A	<b>Quad Name:</b>	MALLARD BAY
<b>Site Alias:</b>	N/A	<b>Quad Number:</b>	2909203
<b>Site Description:</b>	Entrance into freshwater marsh	<b>Mile Marker:</b>	
		<b>Managed (Y/N)?:</b>	N
		<b>Latitude:</b>	29° 55' 1.860" N
		<b>Longitude:</b>	92° 39' 15.601" W
Response Considerations			
<b>Site Strategy:</b>	Exclusion Booming	<b>Site Strategy Comments:</b>	N/A
<b>Site Waterbody Type:</b>	Narrow Tidal Channel	<b>Site Specific Safety Concerns:</b>	N/A
<b>Current Wave Action:</b>	Currents <1 kt.	<b>Access Area:</b>	N/A
<b>Waterbody Opening:</b>	< 500 ft.	<b>Collection Point:</b>	N/A
<b>Staging Area:</b>	N/A		
Resources At Risk			
<b>ESI Code:</b>	7-10	<b>Resources At Risk Comments:</b>	N/A
<b>Socio-Economic Resources:</b>	N/A	<b>Seasonal Sensitivity:</b>	N/A
Contact Information			
<b>Contact:</b>	N/A	<b>Special Contact:</b>	N/A
Site Statistics			
<b>Submitted By:</b>	Wildlife & Fisheries	<b>Submit Date:</b>	2015.12.01

Site Information: A14		Location Information	
<b>Name:</b> Canal entrance into freshwater marsh		<b>Parish:</b> CAMERON	
<b>Priority:</b> A		<b>Quad Name:</b> MALLARD BAY	
<b>Site Alias:</b> N/A		<b>Quad Number:</b> 2909203	
<b>Site Description:</b> Canal entrance into freshwater marsh		<b>Mile Marker:</b>	
		<b>Managed (Y/N)?:</b> N	
		<b>Latitude:</b> 29° 55' 0.555" N	
		<b>Longitude:</b> 92° 42' 18.931" W	
Response Considerations			
<b>Site Strategy:</b> Exclusion Booming		<b>Site Strategy Comments:</b>	N/A
<b>Site Waterbody Type:</b> Narrow Tidal Channel		<b>Site Specific Safety Concerns:</b>	N/A
<b>Current Wave Action:</b> Currents <1 kt.		<b>Access Area:</b>	N/A
<b>Waterbody Opening:</b> < 500 ft.		<b>Collection Point:</b>	N/A
<b>Staging Area:</b> N/A			
Resources At Risk			
<b>ESI Code:</b> 7-10		<b>Resources At Risk Comments:</b>	N/A
<b>Socio-Economic Resources:</b> N/A		<b>Seasonal Sensitivity:</b>	N/A
Contact Information			
<b>Contact:</b> N/A		<b>Special Contact:</b>	N/A
Site Statistics			
<b>Submitted By:</b> Wildlife & Fisheries		<b>Submit Date:</b>	2015.12.01

Site Information: A15		Location Information	
<b>Name:</b>	Canal entrance into freshwater marsh	<b>Parish:</b>	CAMERON
<b>Priority:</b>	A	<b>Quad Name:</b>	MALLARD BAY
<b>Site Alias:</b>	N/A	<b>Quad Number:</b>	2909203
<b>Site Description:</b> Canal entrance into freshwater marsh		<b>Mile Marker:</b>	
		<b>Managed (Y/N)?:</b>	N
		<b>Latitude:</b>	29° 54' 41.237" N
		<b>Longitude:</b>	92° 39' 41.634" W
Response Considerations			
<b>Site Strategy:</b>	Exclusion Booming	<b>Site Strategy Comments:</b>	N/A
<b>Site Waterbody Type:</b>	Narrow Tidal Channel	<b>Site Specific Safety Concerns:</b>	N/A
<b>Current Wave Action:</b>	Currents <1 kt.	<b>Access Area:</b>	N/A
<b>Waterbody Opening:</b>	< 500 ft.	<b>Collection Point:</b>	N/A
<b>Staging Area:</b>	N/A		
Resources At Risk			
<b>ESI Code:</b>	7-10	<b>Resources At Risk Comments:</b>	N/A
<b>Socio-Economic Resources:</b>	N/A	<b>Seasonal Sensitivity:</b>	N/A
Contact Information			
<b>Contact:</b>	N/A	<b>Special Contact:</b>	N/A
Site Statistics			
<b>Submitted By:</b>	Wildlife & Fisheries	<b>Submit Date:</b>	2015.12.01

Site Information: A16		Location Information	
<b>Name:</b>	Entrance into freshwater marsh	<b>Parish:</b>	CAMERON
<b>Priority:</b>	A	<b>Quad Name:</b>	MALLARD BAY
<b>Site Alias:</b>	N/A	<b>Quad Number:</b>	2909203
<b>Site Description:</b>	Entrance into freshwater marsh	<b>Mile Marker:</b>	
		<b>Managed (Y/N)?:</b>	N
		<b>Latitude:</b>	29° 54' 25.620" N
		<b>Longitude:</b>	92° 38' 34.889" W
Response Considerations			
<b>Site Strategy:</b>	Exclusion Booming	<b>Site Strategy Comments:</b>	N/A
<b>Site Waterbody Type:</b>	Narrow Tidal Channel	<b>Site Specific Safety Concerns:</b>	N/A
<b>Current Wave Action:</b>	Currents <1 kt.	<b>Access Area:</b>	N/A
<b>Waterbody Opening:</b>	< 500 ft.	<b>Collection Point:</b>	N/A
<b>Staging Area:</b>	N/A		
Resources At Risk			
<b>ESI Code:</b>	7-10	<b>Resources At Risk Comments:</b>	N/A
<b>Socio-Economic Resources:</b>	N/A	<b>Seasonal Sensitivity:</b>	N/A
Contact Information			
<b>Contact:</b>	N/A	<b>Special Contact:</b>	N/A
Site Statistics			
<b>Submitted By:</b>	Wildlife & Fisheries	<b>Submit Date:</b>	2015.12.01

Site Information: A17		Location Information	
<b>Name:</b>	Entrance into freshwater marsh	<b>Parish:</b>	CAMERON
<b>Priority:</b>	A	<b>Quad Name:</b>	MALLARD BAY
<b>Site Alias:</b>	N/A	<b>Quad Number:</b>	2909203
<b>Site Description:</b>	Entrance into freshwater marsh	<b>Mile Marker:</b>	
		<b>Managed (Y/N)?:</b>	N
		<b>Latitude:</b>	29° 54' 19.749" N
		<b>Longitude:</b>	92° 38' 36.448" W
Response Considerations			
<b>Site Strategy:</b>	Exclusion Booming	<b>Site Strategy Comments:</b>	N/A
<b>Site Waterbody Type:</b>	Narrow Tidal Channel	<b>Site Specific Safety Concerns:</b>	N/A
<b>Current Wave Action:</b>	Currents <1 kt.	<b>Access Area:</b>	N/A
<b>Waterbody Opening:</b>	< 500 ft.	<b>Collection Point:</b>	N/A
<b>Staging Area:</b>	N/A		
Resources At Risk			
<b>ESI Code:</b>	7-10	<b>Resources At Risk Comments:</b>	N/A
<b>Socio-Economic Resources:</b>	N/A	<b>Seasonal Sensitivity:</b>	N/A
Contact Information			
<b>Contact:</b>	N/A	<b>Special Contact:</b>	N/A
Site Statistics			
<b>Submitted By:</b>	Wildlife & Fisheries	<b>Submit Date:</b>	2015.12.01

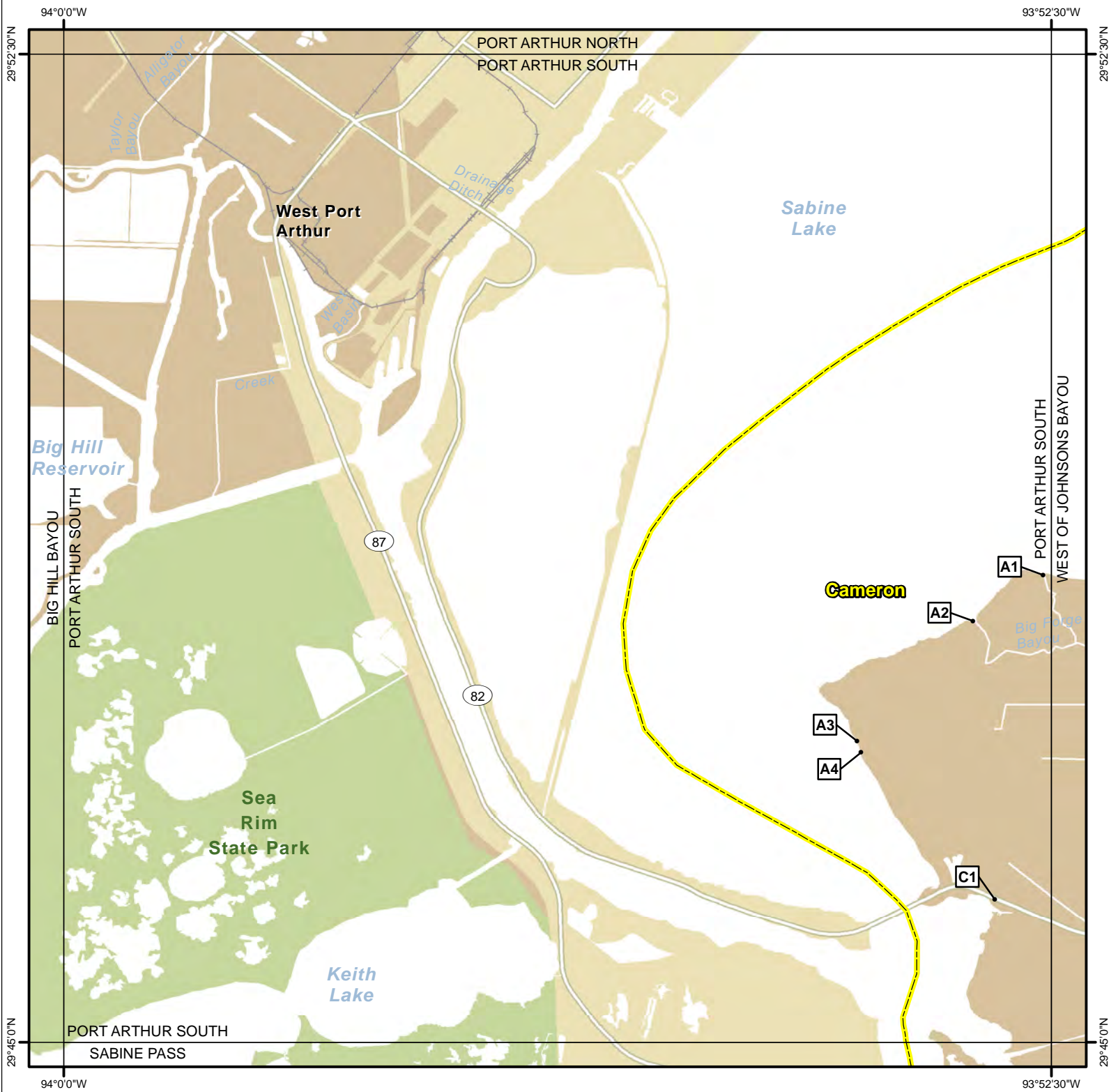


Site Information: A18		Location Information	
<b>Name:</b> Freshwater marsh		<b>Parish:</b> CAMERON	
<b>Priority:</b> A		<b>Quad Name:</b> MALLARD BAY	
<b>Site Alias:</b> N/A		<b>Quad Number:</b> 2909203	
<b>Site Description:</b> Natural bayou entrance into freshwater marsh		<b>Mile Marker:</b>	
		<b>Managed (Y/N)?:</b> N	
		<b>Latitude:</b> 29° 54' 7.754" N	
		<b>Longitude:</b> 92° 41' 44.258" W	
Response Considerations			
<b>Site Strategy:</b> Exclusion Booming		<b>Site Strategy Comments:</b>	N/A
<b>Site Waterbody Type:</b> Narrow Tidal Channel		<b>Site Specific Safety Concerns:</b>	N/A
<b>Current Wave Action:</b> Currents <1 kt.		<b>Access Area:</b>	N/A
<b>Waterbody Opening:</b> < 500 ft.		<b>Collection Point:</b>	N/A
<b>Staging Area:</b> N/A			
Resources At Risk			
<b>ESI Code:</b> 7-10		<b>Resources At Risk Comments:</b>	N/A
<b>Socio-Economic Resources:</b> N/A		<b>Seasonal Sensitivity:</b>	N/A
Contact Information			
<b>Contact:</b> N/A		<b>Special Contact:</b>	N/A
Site Statistics			
<b>Submitted By:</b> Wildlife & Fisheries		<b>Submit Date:</b>	2015.12.01

Site Information: A19		Location Information	
<b>Name:</b>	Entrance into freshwater marsh	<b>Parish:</b>	CAMERON
<b>Priority:</b>	A	<b>Quad Name:</b>	MALLARD BAY
<b>Site Alias:</b>	N/A	<b>Quad Number:</b>	2909203
<b>Site Description:</b> Entrance into freshwater marsh		<b>Mile Marker:</b>	
		<b>Managed (Y/N)?:</b>	N
		<b>Latitude:</b>	29° 53' 51.849" N
		<b>Longitude:</b>	92° 39' 36.859" W
Response Considerations			
<b>Site Strategy:</b>	Exclusion Booming	<b>Site Strategy Comments:</b>	N/A
<b>Site Waterbody Type:</b>	Narrow Tidal Channel	<b>Site Specific Safety Concerns:</b>	N/A
<b>Current Wave Action:</b>	Currents <1 kt.	<b>Access Area:</b>	N/A
<b>Waterbody Opening:</b>	< 500 ft.	<b>Collection Point:</b>	N/A
<b>Staging Area:</b>	N/A		
Resources At Risk			
<b>ESI Code:</b>	7-10	<b>Resources At Risk Comments:</b>	N/A
<b>Socio-Economic Resources:</b>	N/A	<b>Seasonal Sensitivity:</b>	N/A
Contact Information			
<b>Contact:</b>	N/A	<b>Special Contact:</b>	N/A
Site Statistics			
<b>Submitted By:</b>	Wildlife & Fisheries	<b>Submit Date:</b>	2015.12.01

Site Information: A20		Location Information	
<b>Name:</b>	Entrance into freshwater marsh	<b>Parish:</b>	CAMERON
<b>Priority:</b>	A	<b>Quad Name:</b>	MALLARD BAY
<b>Site Alias:</b>	N/A	<b>Quad Number:</b>	2909203
<b>Site Description:</b>	Entrance into freshwater marsh	<b>Mile Marker:</b>	
		<b>Managed (Y/N)?:</b>	N
		<b>Latitude:</b>	29° 53' 50.667" N
		<b>Longitude:</b>	92° 39' 33.009" W
Response Considerations			
<b>Site Strategy:</b>	Exclusion Booming	<b>Site Strategy Comments:</b>	N/A
<b>Site Waterbody Type:</b>	Narrow Tidal Channel	<b>Site Specific Safety Concerns:</b>	N/A
<b>Current Wave Action:</b>	Current >1 kt.	<b>Access Area:</b>	N/A
<b>Waterbody Opening:</b>	< 500 ft.	<b>Collection Point:</b>	N/A
<b>Staging Area:</b>	N/A		
Resources At Risk			
<b>ESI Code:</b>	7-10	<b>Resources At Risk Comments:</b>	N/A
<b>Socio-Economic Resources:</b>	N/A	<b>Seasonal Sensitivity:</b>	N/A
Contact Information			
<b>Contact:</b>	N/A	<b>Special Contact:</b>	N/A
Site Statistics			
<b>Submitted By:</b>	Wildlife & Fisheries	<b>Submit Date:</b>	2015.12.01

# PORT ARTHUR SOUTH Quad



### Legend

- GRP Sites
- ▭ Quad Boundary
- ▭ Parish Boundaries

**Kilometers**  
0 0.5 1 2 3

**Miles**  
0 0.5 1 2 3

Published: 2016.07.07



Site Information: A1		Location Information	
<b>Name:</b> Bayou / inlet		<b>Parish:</b> CAMERON	
<b>Priority:</b> A		<b>Quad Name:</b> PORT ARTHUR SOUTH	
<b>Site Alias:</b> N/A		<b>Quad Number:</b> 2909309	
<b>Site Description:</b> Bayou / inlet		<b>Mile Marker:</b>	
		<b>Managed (Y/N)?:</b> N	
		<b>Latitude:</b> 29° 48' 32.828" N	
		<b>Longitude:</b> 93° 52' 33.897" W	
Response Considerations			
<b>Site Strategy:</b> Exclusion Booming		<b>Site Strategy Comments:</b>	N/A
<b>Site Waterbody Type:</b> Narrow Tidal Channel		<b>Site Specific Safety Concerns:</b>	Shallow water
<b>Current Wave Action:</b> Currents <1 kt.		<b>Access Area:</b>	Boat
<b>Waterbody Opening:</b> < 500 ft.		<b>Collection Point:</b>	N/A
<b>Staging Area:</b> N/A			
Resources At Risk			
<b>ESI Code:</b> 7-10		<b>Resources At Risk Comments:</b>	High Biodiversity Area
<b>Socio-Economic Resources:</b> N/A		<b>Seasonal Sensitivity:</b>	N/A
Contact Information			
<b>Contact:</b> N/A		<b>Special Contact:</b>	N/A
Site Statistics			
<b>Submitted By:</b> Wildlife & Fisheries		<b>Submit Date:</b>	2015.12.01

Site Information: A2		Location Information	
<b>Name:</b> Bayou / tidal inlet		<b>Parish:</b> CAMERON	
<b>Priority:</b> A		<b>Quad Name:</b> PORT ARTHUR SOUTH	
<b>Site Alias:</b> N/A		<b>Quad Number:</b> 2909309	
<b>Site Description:</b> Secondary bayou / tidal inlet		<b>Mile Marker:</b>	
		<b>Managed (Y/N)?:</b> N	
		<b>Latitude:</b> 29° 48' 11.890" N	
		<b>Longitude:</b> 93° 53' 5.862" W	
Response Considerations			
<b>Site Strategy:</b> Exclusion Booming		<b>Site Strategy Comments:</b> N/A	
<b>Site Waterbody Type:</b> Narrow Tidal Channel		<b>Site Specific Safety Concerns:</b> Shallow water	
<b>Current Wave Action:</b> Currents <1 kt.		<b>Access Area:</b> N/A	
<b>Waterbody Opening:</b> < 500 ft.		<b>Collection Point:</b> N/A	
<b>Staging Area:</b> N/A			
Resources At Risk			
<b>ESI Code:</b> 7-10		<b>Resources At Risk Comments:</b> Protecting marsh, High biodiversity	
<b>Socio-Economic Resources:</b> N/A		<b>Seasonal Sensitivity:</b> N/A	
Contact Information			
<b>Contact:</b> N/A		<b>Special Contact:</b> N/A	
Site Statistics			
<b>Submitted By:</b> Wildlife & Fisheries		<b>Submit Date:</b> 2015.12.01	

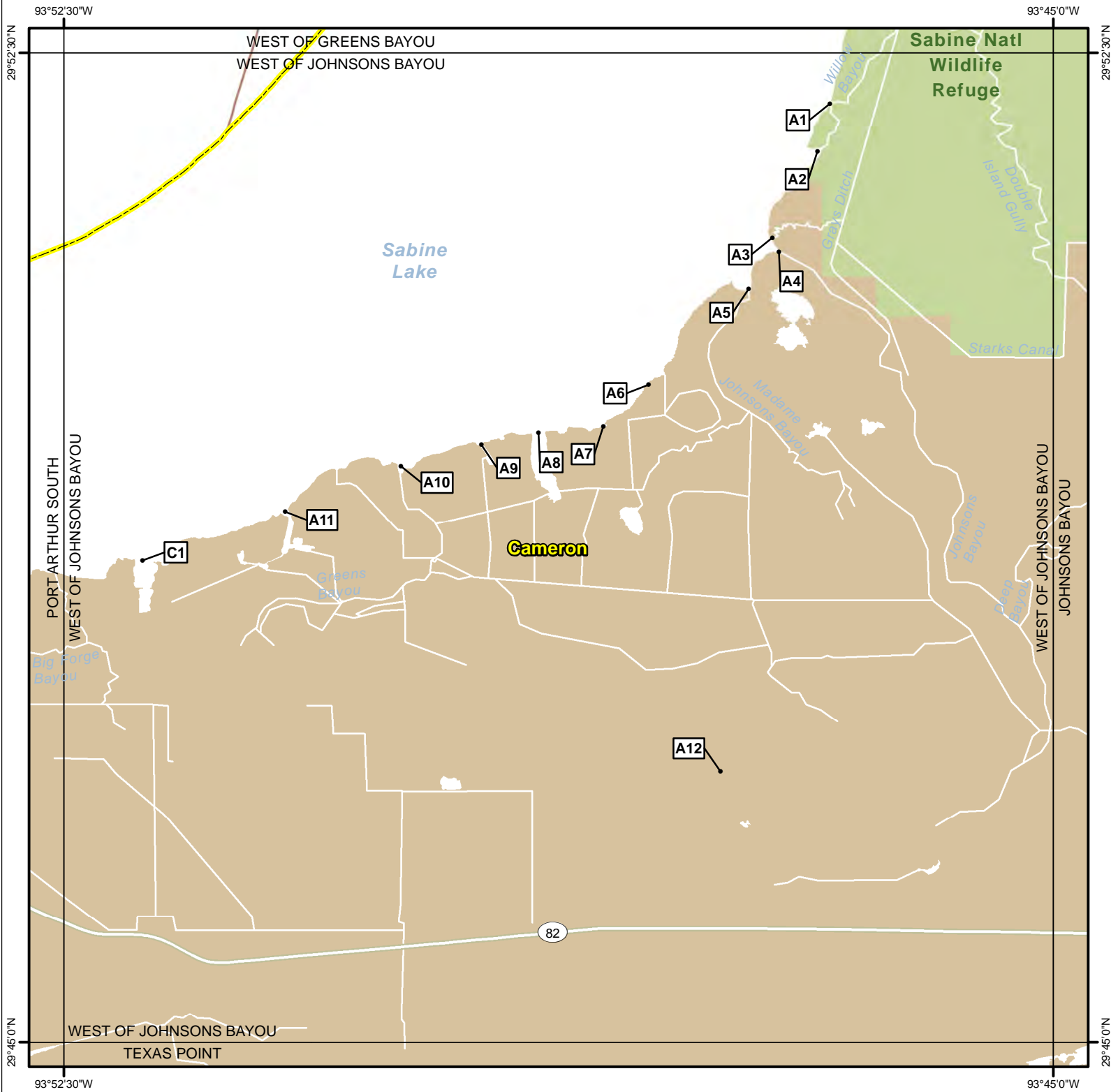
Site Information: A3		Location Information	
<b>Name:</b>	Tidal inlet cut	<b>Parish:</b>	CAMERON
<b>Priority:</b>	A	<b>Quad Name:</b>	PORT ARTHUR SOUTH
<b>Site Alias:</b>	N/A	<b>Quad Number:</b>	2909309
<b>Site Description:</b> Tidal inlet cut		<b>Mile Marker:</b>	
		<b>Managed (Y/N)?:</b>	N
		<b>Latitude:</b>	29° 47' 17.241" N
		<b>Longitude:</b>	93° 53' 58.662" W
Response Considerations			
<b>Site Strategy:</b>	Exclusion Booming	<b>Site Strategy Comments:</b>	N/A
<b>Site Waterbody Type:</b>	Narrow Tidal Channel	<b>Site Specific Safety Concerns:</b>	N/A
<b>Current Wave Action:</b>	Currents <1 kt.	<b>Access Area:</b>	N/A
<b>Waterbody Opening:</b>	< 500 ft.	<b>Collection Point:</b>	N/A
<b>Staging Area:</b>	Sabine Lake Landing @HWY 82		
Resources At Risk			
<b>ESI Code:</b>	7-10	<b>Resources At Risk Comments:</b>	N/A
<b>Socio-Economic Resources:</b>	N/A	<b>Seasonal Sensitivity:</b>	N/A
Contact Information			
<b>Contact:</b>	N/A	<b>Special Contact:</b>	N/A
Site Statistics			
<b>Submitted By:</b>	LDEQ Kevin Natalia	<b>Submit Date:</b>	2015.12.01

Site Information: A4		Location Information	
<b>Name:</b>	Tidal inlet cut	<b>Parish:</b>	CAMERON
<b>Priority:</b>	A	<b>Quad Name:</b>	PORT ARTHUR SOUTH
<b>Site Alias:</b>	N/A	<b>Quad Number:</b>	2909309
<b>Site Description:</b> Tidal inlet cut		<b>Mile Marker:</b>	
		<b>Managed (Y/N)?:</b>	N
		<b>Latitude:</b>	29° 47' 11.936" N
		<b>Longitude:</b>	93° 53' 56.780" W
Response Considerations			
<b>Site Strategy:</b>	Exclusion Booming	<b>Site Strategy Comments:</b>	N/A
<b>Site Waterbody Type:</b>	Narrow Tidal Channel	<b>Site Specific Safety Concerns:</b>	N/A
<b>Current Wave Action:</b>	Currents <1 kt.	<b>Access Area:</b>	N/A
<b>Waterbody Opening:</b>	< 500 ft.	<b>Collection Point:</b>	N/A
<b>Staging Area:</b>	Sabine Lake Landing @HWY 82		
Resources At Risk			
<b>ESI Code:</b>	7-10	<b>Resources At Risk Comments:</b>	N/A
<b>Socio-Economic Resources:</b>	N/A	<b>Seasonal Sensitivity:</b>	N/A
Contact Information			
<b>Contact:</b>	N/A	<b>Special Contact:</b>	N/A
Site Statistics			
<b>Submitted By:</b>	LDEQ Kevin Natalia	<b>Submit Date:</b>	2015.12.01



Site Information: C1		Location Information	
<b>Name:</b> Tidal inlet		<b>Parish:</b> CAMERON	
<b>Priority:</b> C		<b>Quad Name:</b> PORT ARTHUR SOUTH	
<b>Site Alias:</b> N/A		<b>Quad Number:</b> 2909309	
<b>Site Description:</b> Hwy LA-82 - adjacent marsh		<b>Mile Marker:</b>	
		<b>Managed (Y/N)?:</b> N	
		<b>Latitude:</b> 29° 46' 5.000" N	
		<b>Longitude:</b> 93° 52' 55.876" W	
Response Considerations			
<b>Site Strategy:</b> Exclusion Booming		<b>Site Strategy Comments:</b> Tidal inlet culvert underneath HWY 82	
<b>Site Waterbody Type:</b> Narrow Tidal Channel		<b>Site Specific Safety Concerns:</b> Shallow water, heavy hwy traffic	
<b>Current Wave Action:</b> Currents <1 kt.		<b>Access Area:</b> Road	
<b>Waterbody Opening:</b> < 500 ft.		<b>Collection Point:</b> N/A	
<b>Staging Area:</b> N/A			
Resources At Risk			
<b>ESI Code:</b> 7-10		<b>Resources At Risk Comments:</b> Protecting Chenier energy facility and marsh inlet	
<b>Socio-Economic Resources:</b> N/A		<b>Seasonal Sensitivity:</b> N/A	
Contact Information			
<b>Contact:</b> N/A		<b>Special Contact:</b> N/A	
Site Statistics			
<b>Submitted By:</b> Wildlife & Fisheries		<b>Submit Date:</b> 2015.12.01	

# WEST OF JOHNSONS BAYOU Quad



**Legend**

- GRP Sites
- Quad Boundary
- ▭ Parish Boundaries

**Kilometers**  
0 0.5 1 2 3

**Miles**  
0 0.5 1 2 3

Published: 2016.07.07



Site Information: A1		Location Information	
<b>Name:</b>	Willow bayou canal	<b>Parish:</b>	CAMERON
<b>Priority:</b>	A	<b>Quad Name:</b>	WEST OF JOHNSONS BAYOU
<b>Site Alias:</b>	Within USFWS-NWR-Sabine	<b>Quad Number:</b>	2909310
<b>Site Description:</b> Willow bayou canal		<b>Mile Marker:</b>	
		<b>Managed (Y/N)?:</b>	Y
		<b>Latitude:</b>	29° 52' 6.821" N
		<b>Longitude:</b>	93° 46' 41.701" W
Response Considerations			
<b>Site Strategy:</b>	Exclusion Booming	<b>Site Strategy Comments:</b>	N/A
<b>Site Waterbody Type:</b>	Narrow Tidal Channel	<b>Site Specific Safety Concerns:</b>	N/A
<b>Current Wave Action:</b>	Currents <1 kt.	<b>Access Area:</b>	Boat
<b>Waterbody Opening:</b>	< 500 ft.	<b>Collection Point:</b>	N/A
<b>Staging Area:</b>	Sabine River Landing @ HWY 82		
Resources At Risk			
<b>ESI Code:</b>	7-10	<b>Resources At Risk Comments:</b>	N/A
<b>Socio-Economic Resources:</b>	N/A	<b>Seasonal Sensitivity:</b>	N/A
Contact Information			
<b>Contact:</b>	Billy Leonard / US Fish & Wildlife	<b>Special Contact:</b>	337-598-2216
Site Statistics			
<b>Submitted By:</b>	Wildlife & Fisheries	<b>Submit Date:</b>	2015.12.01

Site Information: A2		Location Information	
<b>Name:</b>	Willow bayou canal	<b>Parish:</b>	CAMERON
<b>Priority:</b>	A	<b>Quad Name:</b>	WEST OF JOHNSONS BAYOU
<b>Site Alias:</b>	Adjacent to USFWS-NWR-Sabine	<b>Quad Number:</b>	2909310
<b>Site Description:</b> Willow bayou canal		<b>Mile Marker:</b>	
		<b>Managed (Y/N)?:</b>	Y
		<b>Latitude:</b>	29° 51' 45.094" N
		<b>Longitude:</b>	93° 46' 47.225" W
Response Considerations			
<b>Site Strategy:</b>	Deflection Booming	<b>Site Strategy Comments:</b>	N/A
<b>Site Waterbody Type:</b>	Narrow Tidal Channel	<b>Site Specific Safety Concerns:</b>	N/A
<b>Current Wave Action:</b>	Current >1 kt.	<b>Access Area:</b>	Boat
<b>Waterbody Opening:</b>	< 500 ft.	<b>Collection Point:</b>	N/A
<b>Staging Area:</b>	Sabine River Landing @ HWY 82		
Resources At Risk			
<b>ESI Code:</b>	7-10	<b>Resources At Risk Comments:</b>	N/A
<b>Socio-Economic Resources:</b>	N/A	<b>Seasonal Sensitivity:</b>	N/A
Contact Information			
<b>Contact:</b>	Billy Leonard / US Fish & Wildlife	<b>Special Contact:</b>	337-598-2216
Site Statistics			
<b>Submitted By:</b>	Wildlife & Fisheries	<b>Submit Date:</b>	2015.12.01

Site Information: A3		Location Information	
<b>Name:</b>	Unnamed tidal bayou	<b>Parish:</b>	CAMERON
<b>Priority:</b>	A	<b>Quad Name:</b>	WEST OF JOHNSONS BAYOU
<b>Site Alias:</b>	Near USFWS-NWR-Sabine	<b>Quad Number:</b>	2909310
<b>Site Description:</b> Tidal bayou / leads to Sabine NWR		<b>Mile Marker:</b>	
		<b>Managed (Y/N)?:</b>	Y
		<b>Latitude:</b>	29° 51' 5.762" N
		<b>Longitude:</b>	93° 47' 7.880" W
Response Considerations			
<b>Site Strategy:</b>	Exclusion Booming	<b>Site Strategy Comments:</b>	N/A
<b>Site Waterbody Type:</b>	Narrow Tidal Channel	<b>Site Specific Safety Concerns:</b>	N/A
<b>Current Wave Action:</b>	Currents <1 kt.	<b>Access Area:</b>	Boat
<b>Waterbody Opening:</b>	< 500 ft.	<b>Collection Point:</b>	N/A
<b>Staging Area:</b>	Sabine River Landing @ HWY 82		
Resources At Risk			
<b>ESI Code:</b>	7-10	<b>Resources At Risk Comments:</b>	Wetlands, High biodiversity area
<b>Socio-Economic Resources:</b>	N/A	<b>Seasonal Sensitivity:</b>	N/A
Contact Information			
<b>Contact:</b>	Billy Leonard / US Fish & Wildlife	<b>Special Contact:</b>	337-598-2216
Site Statistics			
<b>Submitted By:</b>	Wildlife & Fisheries	<b>Submit Date:</b>	2015.12.01

Site Information: A4		Location Information	
<b>Name:</b>	Deep Water bayou	<b>Parish:</b>	CAMERON
<b>Priority:</b>	A	<b>Quad Name:</b>	WEST OF JOHNSONS BAYOU
<b>Site Alias:</b>	Johnson Bayou	<b>Quad Number:</b>	2909310
<b>Site Description:</b> Deep Water bayou		<b>Mile Marker:</b>	
		<b>Managed (Y/N)?:</b>	N
		<b>Latitude:</b>	29° 50' 59.373" N
		<b>Longitude:</b>	93° 47' 4.790" W
Response Considerations			
<b>Site Strategy:</b>	Deflection Booming	<b>Site Strategy Comments:</b>	N/A
<b>Site Waterbody Type:</b>	Narrow Tidal Channel	<b>Site Specific Safety Concerns:</b>	N/A
<b>Current Wave Action:</b>	Current >1 kt.	<b>Access Area:</b>	N/A
<b>Waterbody Opening:</b>	< 500 ft.	<b>Collection Point:</b>	N/A
<b>Staging Area:</b>	Sabine River Landing @ HWY 82		
Resources At Risk			
<b>ESI Code:</b>	7-10	<b>Resources At Risk Comments:</b>	Industrial, Recreation area, High biodiversity
<b>Socio-Economic Resources:</b>	N/A	<b>Seasonal Sensitivity:</b>	N/A
Contact Information			
<b>Contact:</b>	N/A	<b>Special Contact:</b>	N/A
Site Statistics			
<b>Submitted By:</b>	Wildlife & Fisheries	<b>Submit Date:</b>	2015.12.01

Site Information: A5		Location Information	
<b>Name:</b>	Madame Johnson bayou	<b>Parish:</b>	CAMERON
<b>Priority:</b>	A	<b>Quad Name:</b>	WEST OF JOHNSONS BAYOU
<b>Site Alias:</b>	N/A	<b>Quad Number:</b>	2909310
<b>Site Description:</b> Madame Johnson bayou		<b>Mile Marker:</b>	
		<b>Managed (Y/N)?:</b>	N
		<b>Latitude:</b>	29° 50' 42.381" N
		<b>Longitude:</b>	93° 47' 18.608" W
Response Considerations			
<b>Site Strategy:</b>	Exclusion Booming	<b>Site Strategy Comments:</b>	N/A
<b>Site Waterbody Type:</b>	Narrow Tidal Channel	<b>Site Specific Safety Concerns:</b>	Shallow water
<b>Current Wave Action:</b>	Currents <1 kt.	<b>Access Area:</b>	Boat
<b>Waterbody Opening:</b>	< 500 ft.	<b>Collection Point:</b>	No
<b>Staging Area:</b>	Sabine River Landing @ HWY 82		
Resources At Risk			
<b>ESI Code:</b>	7-10	<b>Resources At Risk Comments:</b>	Wetlands, High biodiversity area
<b>Socio-Economic Resources:</b>	N/A	<b>Seasonal Sensitivity:</b>	N/A
Contact Information			
<b>Contact:</b>	N/A	<b>Special Contact:</b>	N/A
Site Statistics			
<b>Submitted By:</b>	Wildlife & Fisheries	<b>Submit Date:</b>	2015.12.01

Site Information: A6		Location Information	
<b>Name:</b> Direct inlet into marsh		<b>Parish:</b> CAMERON	
<b>Priority:</b> A		<b>Quad Name:</b> WEST OF JOHNSONS BAYOU	
<b>Site Alias:</b> N/A		<b>Quad Number:</b> 2909310	
		<b>Mile Marker:</b>	
<b>Site Description:</b> Direct inlet into marsh		<b>Managed (Y/N)?:</b> N	
		<b>Latitude:</b> 29° 49' 59.004" N	
		<b>Longitude:</b> 93° 48' 4.122" W	
Response Considerations			
<b>Site Strategy:</b> Exclusion Booming		<b>Site Strategy Comments:</b> N/A	
<b>Site Waterbody Type:</b> Narrow Tidal Channel		<b>Site Specific Safety Concerns:</b> Shallow water	
<b>Current Wave Action:</b> Currents <1 kt.		<b>Access Area:</b> Boat	
<b>Waterbody Opening:</b> < 500 ft.		<b>Collection Point:</b> No	
<b>Staging Area:</b> Sabine River Landing @ HWY 82			
Resources At Risk			
<b>ESI Code:</b> N/A		<b>Resources At Risk Comments:</b> Wetlands, High biodiversity area	
<b>Socio-Economic Resources:</b> N/A		<b>Seasonal Sensitivity:</b> N/A	
Contact Information			
<b>Contact:</b> N/A		<b>Special Contact:</b> N/A	
Site Statistics			
<b>Submitted By:</b> Wildlife & Fisheries		<b>Submit Date:</b> 2015.12.01	



Site Information: A7		Location Information	
<b>Name:</b> Tidal inlets		<b>Parish:</b> CAMERON	
<b>Priority:</b> A		<b>Quad Name:</b> WEST OF JOHNSONS BAYOU	
<b>Site Alias:</b> N/A		<b>Quad Number:</b> 2909310	
<b>Site Description:</b> Double inlets into oil field canals & natural water inlets		<b>Mile Marker:</b>	
		<b>Managed (Y/N)?:</b> N	
		<b>Latitude:</b> 29° 49' 40.149" N	<b>Longitude:</b> 93° 48' 24.651" W
Response Considerations			
<b>Site Strategy:</b> Exclusion Booming		<b>Site Strategy Comments:</b> N/A	
<b>Site Waterbody Type:</b> Narrow Tidal Channel		<b>Site Specific Safety Concerns:</b> Shallow water	
<b>Current Wave Action:</b> Currents <1 kt.		<b>Access Area:</b> Boat	
<b>Waterbody Opening:</b> < 500 ft.		<b>Collection Point:</b> Yes	
<b>Staging Area:</b> Sabine River Landing @ HWY 82			
Resources At Risk			
<b>ESI Code:</b> 7-10		<b>Resources At Risk Comments:</b> Wetlands, High biodiversity area	
<b>Socio-Economic Resources:</b> N/A		<b>Seasonal Sensitivity:</b> N/A	
Contact Information			
<b>Contact:</b> N/A		<b>Special Contact:</b> N/A	
Site Statistics			
<b>Submitted By:</b> Wildlife & Fisheries		<b>Submit Date:</b> 2015.12.01	

Site Information: A8		Location Information	
<b>Name:</b> Oil field canal / inlet		<b>Parish:</b> CAMERON	
<b>Priority:</b> A		<b>Quad Name:</b> WEST OF JOHNSONS BAYOU	
<b>Site Alias:</b> N/A		<b>Quad Number:</b> 2909310	
<b>Site Description:</b> Oil field canal / inlet		<b>Mile Marker:</b>	
		<b>Managed (Y/N)?:</b> N	
		<b>Latitude:</b> 29° 49' 37.141" N	
		<b>Longitude:</b> 93° 48' 54.067" W	
Response Considerations			
<b>Site Strategy:</b> Exclusion Booming		<b>Site Strategy Comments:</b>	N/A
<b>Site Waterbody Type:</b> Narrow Tidal Channel		<b>Site Specific Safety Concerns:</b>	Shallow water
<b>Current Wave Action:</b> Currents <1 kt.		<b>Access Area:</b>	Boat
<b>Waterbody Opening:</b> 500-1000 ft.		<b>Collection Point:</b>	N/A
<b>Staging Area:</b> Sabine River Landing @ HWY 82			
Resources At Risk			
<b>ESI Code:</b> 7-10		<b>Resources At Risk Comments:</b>	Wetlands, High biodiversity area
<b>Socio-Economic Resources:</b> N/A		<b>Seasonal Sensitivity:</b>	N/A
Contact Information			
<b>Contact:</b> N/A		<b>Special Contact:</b>	N/A
Site Statistics			
<b>Submitted By:</b> Wildlife & Fisheries		<b>Submit Date:</b>	2015.12.01

Site Information: A9		Location Information	
<b>Name:</b> Oil field canal / inlet		<b>Parish:</b> CAMERON	
<b>Priority:</b> A		<b>Quad Name:</b> WEST OF JOHNSONS BAYOU	
<b>Site Alias:</b> N/A		<b>Quad Number:</b> 2909310	
<b>Site Description:</b> Oil field canal / inlet		<b>Mile Marker:</b>	
		<b>Managed (Y/N)?:</b> N	
		<b>Latitude:</b> 29° 49' 31.718" N	
		<b>Longitude:</b> 93° 49' 20.192" W	
Response Considerations			
<b>Site Strategy:</b> Exclusion Booming		<b>Site Strategy Comments:</b> N/A	
<b>Site Waterbody Type:</b> Narrow Tidal Channel		<b>Site Specific Safety Concerns:</b> Shallow water	
<b>Current Wave Action:</b> Currents <1 kt.		<b>Access Area:</b> Boat	
<b>Waterbody Opening:</b> < 500 ft.		<b>Collection Point:</b> N/A	
<b>Staging Area:</b> Sabine River Landing @ HWY 82			
Resources At Risk			
<b>ESI Code:</b> 7-10		<b>Resources At Risk Comments:</b> Wetlands, High biodiversity area	
<b>Socio-Economic Resources:</b> N/A		<b>Seasonal Sensitivity:</b> N/A	
Contact Information			
<b>Contact:</b> N/A		<b>Special Contact:</b> N/A	
Site Statistics			
<b>Submitted By:</b> Wildlife & Fisheries		<b>Submit Date:</b> 2015.12.01	

Site Information: A10		Location Information	
<b>Name:</b> Oil field canal / inlet		<b>Parish:</b> CAMERON	
<b>Priority:</b> A		<b>Quad Name:</b> WEST OF JOHNSONS BAYOU	
<b>Site Alias:</b> N/A		<b>Quad Number:</b> 2909310	
<b>Site Description:</b> Oil field canal / inlet		<b>Mile Marker:</b>	
		<b>Managed (Y/N)?:</b> N	
		<b>Latitude:</b> 29° 49' 21.984" N	
		<b>Longitude:</b> 93° 49' 56.651" W	
Response Considerations			
<b>Site Strategy:</b> Exclusion Booming		<b>Site Strategy Comments:</b>	N/A
<b>Site Waterbody Type:</b> Narrow Tidal Channel		<b>Site Specific Safety Concerns:</b>	Shallow water
<b>Current Wave Action:</b> Currents <1 kt.		<b>Access Area:</b>	Boat
<b>Waterbody Opening:</b> < 500 ft.		<b>Collection Point:</b>	N/A
<b>Staging Area:</b> Sabine River Landing @ HWY 82			
Resources At Risk			
<b>ESI Code:</b> 7-10		<b>Resources At Risk Comments:</b>	Wetlands, High biodiversity area
<b>Socio-Economic Resources:</b> N/A		<b>Seasonal Sensitivity:</b>	N/A
Contact Information			
<b>Contact:</b> N/A		<b>Special Contact:</b>	N/A
Site Statistics			
<b>Submitted By:</b> Wildlife & Fisheries		<b>Submit Date:</b>	2015.12.01

Site Information: A11		Location Information	
<b>Name:</b> Oil field canal / inlet		<b>Parish:</b> CAMERON	
<b>Priority:</b> A		<b>Quad Name:</b> WEST OF JOHNSONS BAYOU	
<b>Site Alias:</b> N/A		<b>Quad Number:</b> 2909310	
<b>Site Description:</b> Oil field canal / inlet		<b>Mile Marker:</b>	
		<b>Managed (Y/N)?:</b> N	
		<b>Latitude:</b> 29° 49' 1.336" N	
		<b>Longitude:</b> 93° 50' 49.423" W	
Response Considerations			
<b>Site Strategy:</b> Exclusion Booming		<b>Site Strategy Comments:</b> N/A	
<b>Site Waterbody Type:</b> Narrow Tidal Channel		<b>Site Specific Safety Concerns:</b> Shallow water	
<b>Current Wave Action:</b> Currents <1 kt.		<b>Access Area:</b> Boat	
<b>Waterbody Opening:</b> < 500 ft.		<b>Collection Point:</b> N/A	
<b>Staging Area:</b> Sabine River Landing @ HWY 82			
Resources At Risk			
<b>ESI Code:</b> 7-10		<b>Resources At Risk Comments:</b> Wetlands, High biodiversity area	
<b>Socio-Economic Resources:</b> N/A		<b>Seasonal Sensitivity:</b> N/A	
Contact Information			
<b>Contact:</b> N/A		<b>Special Contact:</b> N/A	
Site Statistics			
<b>Submitted By:</b> Wildlife & Fisheries		<b>Submit Date:</b> 2015.12.01	

Site Information: A12		Location Information	
<b>Name:</b>	Buck Ridge west bird nesting area	<b>Parish:</b>	CAMERON
<b>Priority:</b>	A	<b>Quad Name:</b>	WEST OF JOHNSONS BAYOU
<b>Site Alias:</b>	Bird Nesting Area	<b>Quad Number:</b>	2909310
<b>Site Description:</b> LDWF-Louisiana Natural Heritage Program (LNHP) generalized location		<b>Mile Marker:</b>	
		<b>Managed (Y/N)?:</b>	N
		<b>Latitude:</b>	29° 47' 3.222" N
		<b>Longitude:</b>	93° 47' 31.418" W
Response Considerations			
<b>Site Strategy:</b>	Deferred Action	<b>Site Strategy Comments:</b>	N/A
<b>Site Waterbody Type:</b>	N/A	<b>Site Specific Safety Concerns:</b>	N/A
<b>Current Wave Action:</b>	N/A	<b>Access Area:</b>	N/A
<b>Waterbody Opening:</b>	N/A	<b>Collection Point:</b>	N/A
<b>Staging Area:</b>	N/A		
Resources At Risk			
<b>ESI Code:</b>	7-10	<b>Resources At Risk Comments:</b>	Generalized Location-Contact LDWF Louisiana Natural Heritage Program (LNHP)
<b>Socio-Economic Resources:</b>	N/A	<b>Seasonal Sensitivity:</b>	N/A
Contact Information			
<b>Contact:</b>	Laura Carver / LDWF	<b>Special Contact:</b>	337-373-0032
Site Statistics			
<b>Submitted By:</b>	Louisiana Natural Heritage Program (LNHP)	<b>Submit Date:</b>	2016.02.01

Site Information: C1		Location Information	
<b>Name:</b>	Tidal inlets / cove	<b>Parish:</b>	CAMERON
<b>Priority:</b>	C	<b>Quad Name:</b>	WEST OF JOHNSONS BAYOU
<b>Site Alias:</b>	N/A	<b>Quad Number:</b>	2909310
<b>Site Description:</b> Tidal inlets / cove		<b>Mile Marker:</b>	
		<b>Managed (Y/N)?:</b>	N
		<b>Latitude:</b>	29° 48' 39.011" N
		<b>Longitude:</b>	93° 51' 54.192" W
Response Considerations			
<b>Site Strategy:</b>	Exclusion Booming	<b>Site Strategy Comments:</b>	N/A
<b>Site Waterbody Type:</b>	Narrow Tidal Channel	<b>Site Specific Safety Concerns:</b>	Shallow water
<b>Current Wave Action:</b>	Currents <1 kt.	<b>Access Area:</b>	Boat
<b>Waterbody Opening:</b>	500-1000 ft.	<b>Collection Point:</b>	N/A
<b>Staging Area:</b>	Sabine River Landing @ HWY 82		
Resources At Risk			
<b>ESI Code:</b>	7-10	<b>Resources At Risk Comments:</b>	High Biodiversity Area
<b>Socio-Economic Resources:</b>	N/A	<b>Seasonal Sensitivity:</b>	N/A
Contact Information			
<b>Contact:</b>	N/A	<b>Special Contact:</b>	N/A
Site Statistics			
<b>Submitted By:</b>	Fisheries & Wildlife / USCG	<b>Submit Date:</b>	2015.12.01

# JOHNSONS BAYOU Quad



**Legend**

- GRP Sites
- Quad Boundary
- Parish Boundaries

Kilometers: 0 0.5 1 2 3

Miles: 0 0.5 1 2 3

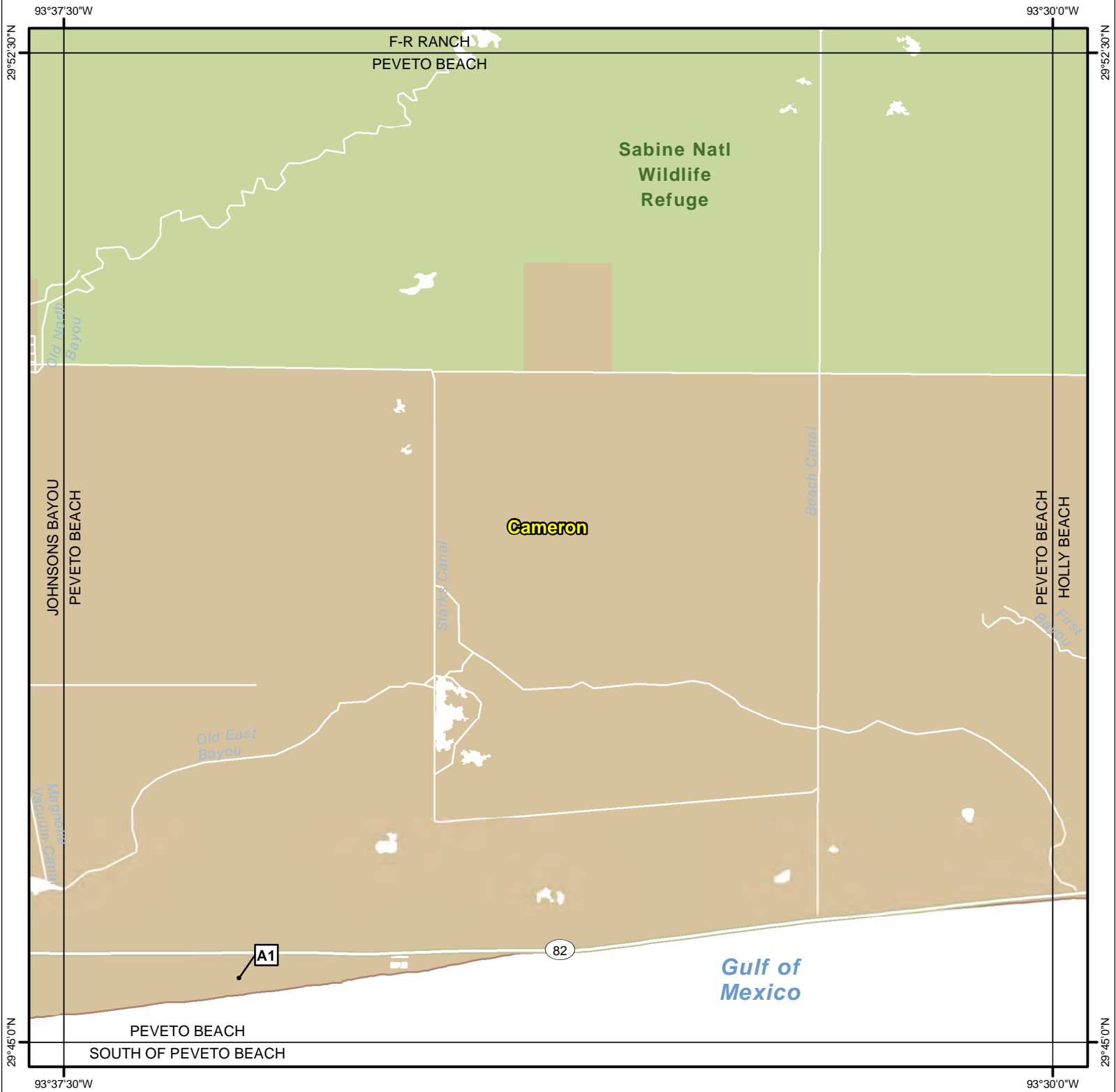
Published: 2016.07.07





Site Information: A1		Location Information	
<b>Name:</b>	Johnsons Bayou southwest bird nesting area	<b>Parish:</b>	CAMERON
<b>Priority:</b>	A	<b>Quad Name:</b>	JOHNSONS BAYOU
<b>Site Alias:</b>	Bird Nesting Area	<b>Quad Number:</b>	2909311
<b>Site Description:</b> LDWF-Louisiana Natural Heritage Program (LNHP) generalized location		<b>Mile Marker:</b>	
		<b>Managed (Y/N)?:</b>	N
		<b>Latitude:</b>	29° 45' 10.418" N
		<b>Longitude:</b>	93° 40' 54.567" W
Response Considerations			
<b>Site Strategy:</b>	Deferred Action	<b>Site Strategy Comments:</b>	N/A
<b>Site Waterbody Type:</b>	N/A	<b>Site Specific Safety Concerns:</b>	N/A
<b>Current Wave Action:</b>	N/A	<b>Access Area:</b>	N/A
<b>Waterbody Opening:</b>	N/A	<b>Collection Point:</b>	N/A
<b>Staging Area:</b>	N/A		
Resources At Risk			
<b>ESI Code:</b>	7-10	<b>Resources At Risk Comments:</b>	Generalized Location-Contact LDWF Louisiana Natural Heritage Program (LNHP)
<b>Socio-Economic Resources:</b>	N/A	<b>Seasonal Sensitivity:</b>	N/A
Contact Information			
<b>Contact:</b>	Laura Carver / LDWF	<b>Special Contact:</b>	337-373-0032
Site Statistics			
<b>Submitted By:</b>	Louisiana Natural Heritage Program (LNHP)	<b>Submit Date:</b>	2016.02.01

# PEVETO BEACH Quad



## Legend

- GRP Sites
- ▭ Quad Boundary
- ▭ Parish Boundaries



0 0.5 1 2 3 Kilometers

0 0.5 1 2 3 Miles

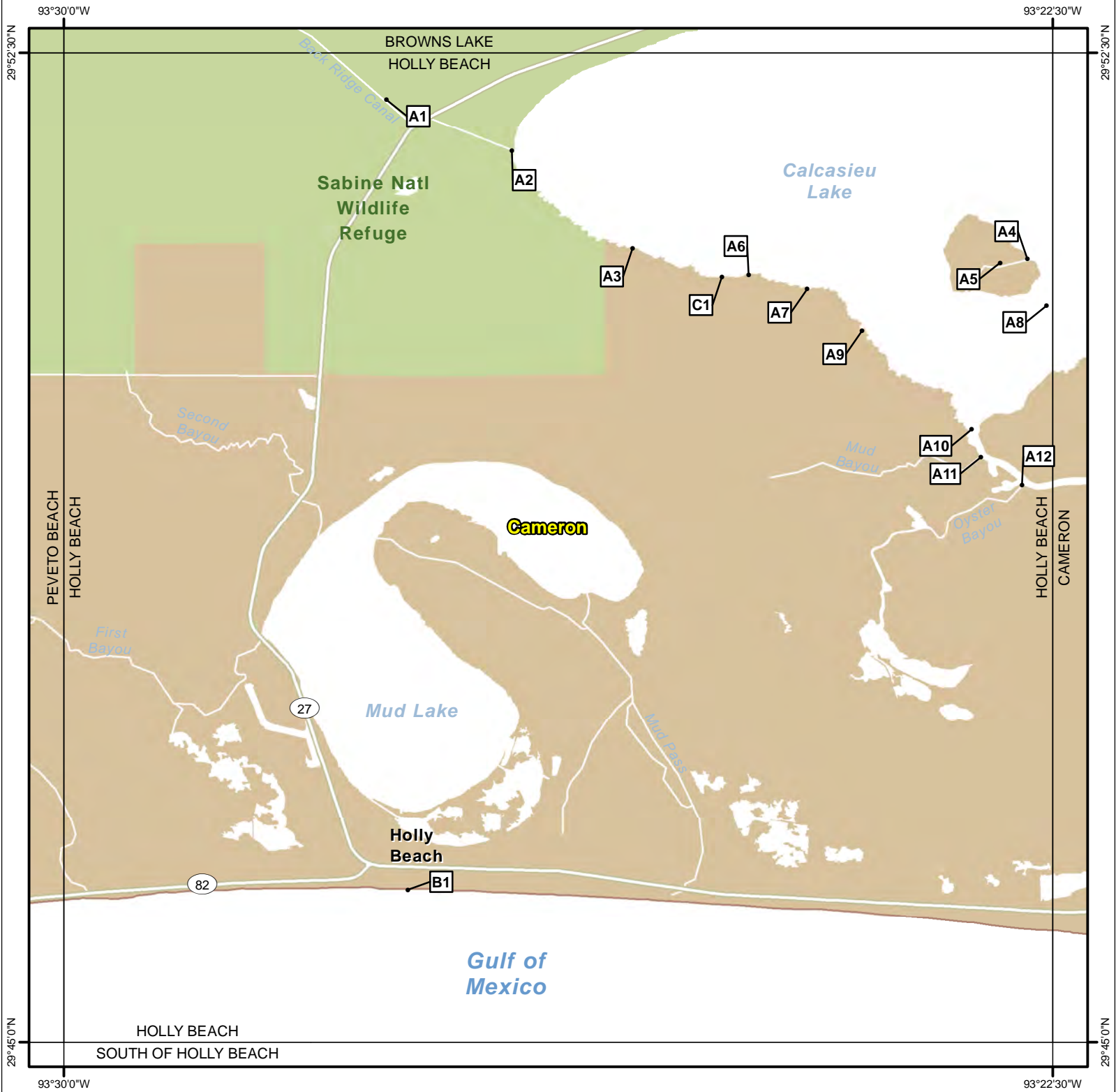
Published: 2016.07.07



Locator Map

Site Information: A1		Location Information	
<b>Name:</b>	Peveto woods bird sanctuary	<b>Parish:</b>	CAMERON
<b>Priority:</b>	A	<b>Quad Name:</b>	PEVETO BEACH
<b>Site Alias:</b>	N/A	<b>Quad Number:</b>	2909312
<b>Site Description:</b> Peveto woods / controlled by Audubon society		<b>Mile Marker:</b>	
		<b>Managed (Y/N)?:</b>	N
		<b>Latitude:</b>	29° 45' 29.102" N
		<b>Longitude:</b>	93° 36' 10.362" W
Response Considerations			
<b>Site Strategy:</b>	Deferred Action	<b>Site Strategy Comments:</b>	N/A
<b>Site Waterbody Type:</b>	N/A	<b>Site Specific Safety Concerns:</b>	N/A
<b>Current Wave Action:</b>	N/A	<b>Access Area:</b>	Road
<b>Waterbody Opening:</b>	N/A	<b>Collection Point:</b>	N/A
<b>Staging Area:</b>	N/A		
Resources At Risk			
<b>ESI Code:</b>	N/A	<b>Resources At Risk Comments:</b>	Bird sanctuary
<b>Socio-Economic Resources:</b>	N/A	<b>Seasonal Sensitivity:</b>	N/A
Contact Information			
<b>Contact:</b>	N/A	<b>Special Contact:</b>	N/A
Site Statistics			
<b>Submitted By:</b>	Wildlife & Fisheries	<b>Submit Date:</b>	2015.12.01

# HOLLY BEACH Quad



**Legend**

- GRP Sites
- Quad Boundary
- ▭ Parish Boundaries

**Scale:**

0 0.5 1 2 3 Kilometers

0 0.5 1 2 3 Miles

Published: 2016.07.07



Site Information: A1		Location Information	
<b>Name:</b>	Creole Nature Trail bird nesting area	<b>Parish:</b>	CAMERON
<b>Priority:</b>	A	<b>Quad Name:</b>	HOLLY BEACH
<b>Site Alias:</b>	Bird Nesting Area within USFWS-NWR-Sabine	<b>Quad Number:</b>	2909313
<b>Site Description:</b>	LDWF-Louisiana Natural Heritage Program (LNHP) generalized location	<b>Mile Marker:</b>	
		<b>Managed (Y/N)?:</b>	Y
		<b>Latitude:</b>	29° 52' 8.645" N
		<b>Longitude:</b>	93° 27' 33.191" W
Response Considerations			
<b>Site Strategy:</b>	Deferred Action	<b>Site Strategy Comments:</b>	N/A
<b>Site Waterbody Type:</b>	N/A	<b>Site Specific Safety Concerns:</b>	N/A
<b>Current Wave Action:</b>	N/A	<b>Access Area:</b>	N/A
<b>Waterbody Opening:</b>	N/A	<b>Collection Point:</b>	N/A
<b>Staging Area:</b>	N/A		
Resources At Risk			
<b>ESI Code:</b>	7-10	<b>Resources At Risk Comments:</b>	Generalized Location-Contact LDWF Louisiana Natural Heritage Program (LNHP)
<b>Socio-Economic Resources:</b>	N/A	<b>Seasonal Sensitivity:</b>	N/A
Contact Information			
<b>Contact:</b>	Laura Carver / LDWF	<b>Special Contact:</b>	337-373-0032
Site Statistics			
<b>Submitted By:</b>	Louisiana Natural Heritage Program (LNHP)	<b>Submit Date:</b>	2016.02.01

Site Information: A2		Location Information	
<b>Name:</b>	West cove canal	<b>Parish:</b>	CAMERON
<b>Priority:</b>	A	<b>Quad Name:</b>	HOLLY BEACH
<b>Site Alias:</b>	Within USFWS-NWR-Sabine	<b>Quad Number:</b>	2909313
<b>Site Description:</b> West cove canal		<b>Mile Marker:</b>	
		<b>Managed (Y/N)?:</b>	Y
		<b>Latitude:</b>	29° 51' 45.464" N
		<b>Longitude:</b>	93° 26' 36.225" W
Response Considerations			
<b>Site Strategy:</b>	Deflection Booming	<b>Site Strategy Comments:</b>	N/A
<b>Site Waterbody Type:</b>	Narrow Tidal Channel	<b>Site Specific Safety Concerns:</b>	Shallow water
<b>Current Wave Action:</b>	Current >1 kt.	<b>Access Area:</b>	N/A
<b>Waterbody Opening:</b>	< 500 ft.	<b>Collection Point:</b>	N/A
<b>Staging Area:</b>	N/A		
Resources At Risk			
<b>ESI Code:</b>	7-10	<b>Resources At Risk Comments:</b>	Direct Access to Sabine NWR
<b>Socio-Economic Resources:</b>	N/A	<b>Seasonal Sensitivity:</b>	N/A
Contact Information			
<b>Contact:</b>	N/A	<b>Special Contact:</b>	N/A
Site Statistics			
<b>Submitted By:</b>	Wildlife & Fisheries	<b>Submit Date:</b>	2015.12.01

Site Information: A3		Location Information	
<b>Name:</b> Camp cut		<b>Parish:</b> CAMERON	
<b>Priority:</b> A		<b>Quad Name:</b> HOLLY BEACH	
<b>Site Alias:</b> N/A		<b>Quad Number:</b> 2909313	
<b>Site Description:</b> Inlet to internal marsh		<b>Mile Marker:</b>	
		<b>Managed (Y/N)?:</b> N	
		<b>Latitude:</b> 29° 51' 0.879" N	
		<b>Longitude:</b> 93° 25' 41.296" W	
Response Considerations			
<b>Site Strategy:</b> Deflection Booming		<b>Site Strategy Comments:</b>	N/A
<b>Site Waterbody Type:</b> Narrow Tidal Channel		<b>Site Specific Safety Concerns:</b>	Shallow water
<b>Current Wave Action:</b> Current >1 kt.		<b>Access Area:</b>	N/A
<b>Waterbody Opening:</b> < 500 ft.		<b>Collection Point:</b>	N/A
<b>Staging Area:</b> N/A			
Resources At Risk			
<b>ESI Code:</b> 7-10		<b>Resources At Risk Comments:</b>	Birds, Fish, Alligator, Sensitive habitat for threatened species, Water fowl
<b>Socio-Economic Resources:</b> N/A		<b>Seasonal Sensitivity:</b>	N/A
Contact Information			
<b>Contact:</b> N/A		<b>Special Contact:</b>	N/A
Site Statistics			
<b>Submitted By:</b> Wildlife & Fisheries		<b>Submit Date:</b>	2015.12.01

Site Information: A4		Location Information	
<b>Name:</b>	Inlet into Rabbit Island	<b>Parish:</b>	CAMERON
<b>Priority:</b>	A	<b>Quad Name:</b>	HOLLY BEACH
<b>Site Alias:</b>	N/A	<b>Quad Number:</b>	2909313
<b>Site Description:</b> Inlet into rabbit island		<b>Mile Marker:</b>	
		<b>Managed (Y/N)?:</b>	N
		<b>Latitude:</b>	29° 50' 56.277" N
		<b>Longitude:</b>	93° 22' 41.654" W
Response Considerations			
<b>Site Strategy:</b>	Exclusion Booming	<b>Site Strategy Comments:</b>	N/A
<b>Site Waterbody Type:</b>	Narrow Tidal Channel	<b>Site Specific Safety Concerns:</b>	Shallow water
<b>Current Wave Action:</b>	Currents <1 kt.	<b>Access Area:</b>	Boat
<b>Waterbody Opening:</b>	500-1000 ft.	<b>Collection Point:</b>	N/A
<b>Staging Area:</b>	N/A		
Resources At Risk			
<b>ESI Code:</b>	7-10	<b>Resources At Risk Comments:</b>	Bird rookery, Fish
<b>Socio-Economic Resources:</b>	N/A	<b>Seasonal Sensitivity:</b>	N/A
Contact Information			
<b>Contact:</b>	N/A	<b>Special Contact:</b>	N/A
Site Statistics			
<b>Submitted By:</b>	Wildlife & Fisheries	<b>Submit Date:</b>	2015.12.01



Site Information: A5		Location Information	
<b>Name:</b>	Rabbit Island bird nesting area	<b>Parish:</b>	CAMERON
<b>Priority:</b>	A	<b>Quad Name:</b>	HOLLY BEACH
<b>Site Alias:</b>	Bird Nesting Area	<b>Quad Number:</b>	2909313
<b>Site Description:</b> LDWF-Louisiana Natural Heritage Program (LNHP) generalized location		<b>Mile Marker:</b>	
		<b>Managed (Y/N)?:</b>	N
		<b>Latitude:</b>	29° 50' 54.559" N
		<b>Longitude:</b>	93° 22' 53.982" W
Response Considerations			
<b>Site Strategy:</b>	Deferred Action	<b>Site Strategy Comments:</b>	N/A
<b>Site Waterbody Type:</b>	N/A	<b>Site Specific Safety Concerns:</b>	N/A
<b>Current Wave Action:</b>	N/A	<b>Access Area:</b>	N/A
<b>Waterbody Opening:</b>	N/A	<b>Collection Point:</b>	N/A
<b>Staging Area:</b>	N/A		
Resources At Risk			
<b>ESI Code:</b>	7-10	<b>Resources At Risk Comments:</b>	Generalized Location-Contact LDWF Louisiana Natural Heritage Program (LNHP)
<b>Socio-Economic Resources:</b>	N/A	<b>Seasonal Sensitivity:</b>	N/A
Contact Information			
<b>Contact:</b>	Laura Carver / LDWF	<b>Special Contact:</b>	337-373-0032
Site Statistics			
<b>Submitted By:</b>	Louisiana Natural Heritage Program (LNHP)	<b>Submit Date:</b>	2016.02.01

Site Information: A6		Location Information	
<b>Name:</b> Tidal Inlet		<b>Parish:</b> CAMERON	
<b>Priority:</b> A		<b>Quad Name:</b> HOLLY BEACH	
<b>Site Alias:</b> N/A		<b>Quad Number:</b> 2909313	
<b>Site Description:</b> Sheltered tidal flat		<b>Mile Marker:</b>	
		<b>Managed (Y/N)?:</b> N	
		<b>Latitude:</b> 29° 50' 48.883" N	
		<b>Longitude:</b> 93° 24' 48.504" W	
Response Considerations			
<b>Site Strategy:</b> Deflection Booming		<b>Site Strategy Comments:</b>	N/A
<b>Site Waterbody Type:</b> Narrow Tidal Channel		<b>Site Specific Safety Concerns:</b>	Shallow water
<b>Current Wave Action:</b> Current >1 kt.		<b>Access Area:</b>	Boat
<b>Waterbody Opening:</b> < 500 ft.		<b>Collection Point:</b>	N/A
<b>Staging Area:</b> N/A			
Resources At Risk			
<b>ESI Code:</b> 7-10		<b>Resources At Risk Comments:</b>	Birds, Fish, Sensitive habitat for threatened species, Water fowl
<b>Socio-Economic Resources:</b> N/A		<b>Seasonal Sensitivity:</b>	N/A
Contact Information			
<b>Contact:</b> N/A		<b>Special Contact:</b>	N/A
Site Statistics			
<b>Submitted By:</b> Wildlife & Fisheries		<b>Submit Date:</b>	2016.01.14

Site Information: A7		Location Information	
<b>Name:</b> Tidal Inlet		<b>Parish:</b> CAMERON	
<b>Priority:</b> A		<b>Quad Name:</b> HOLLY BEACH	
<b>Site Alias:</b> N/A		<b>Quad Number:</b> 2909313	
<b>Site Description:</b> Sheltered tidal flat		<b>Mile Marker:</b>	
		<b>Managed (Y/N)?:</b> N	
		<b>Latitude:</b> 29° 50' 42.493" N	
		<b>Longitude:</b> 93° 24' 21.863" W	
Response Considerations			
<b>Site Strategy:</b> Deflection Booming		<b>Site Strategy Comments:</b>	N/A
<b>Site Waterbody Type:</b> Narrow Tidal Channel		<b>Site Specific Safety Concerns:</b>	Shallow water
<b>Current Wave Action:</b> Current >1 kt.		<b>Access Area:</b>	Boat
<b>Waterbody Opening:</b> < 500 ft.		<b>Collection Point:</b>	N/A
<b>Staging Area:</b> N/A			
Resources At Risk			
<b>ESI Code:</b> 7-10		<b>Resources At Risk Comments:</b>	Birds, Fish, Sensitive habitat for threatened species, Water fowl
<b>Socio-Economic Resources:</b> N/A		<b>Seasonal Sensitivity:</b>	N/A
Contact Information			
<b>Contact:</b> N/A		<b>Special Contact:</b>	N/A
Site Statistics			
<b>Submitted By:</b> Wildlife & Fisheries		<b>Submit Date:</b>	2016.01.14

Site Information: A8		Location Information	
<b>Name:</b>	Rabbit Island bird southwest bird nesting area	<b>Parish:</b>	CAMERON
<b>Priority:</b>	A	<b>Quad Name:</b>	HOLLY BEACH
<b>Site Alias:</b>	Bird Nesting Area	<b>Quad Number:</b>	2909313
<b>Site Description:</b>	LDWF-Louisiana Natural Heritage Program (LNHP) generalized location	<b>Managed (Y/N)?:</b>	N
		<b>Latitude:</b>	29° 50' 34.893" N
		<b>Longitude:</b>	93° 22' 32.899" W
Response Considerations			
<b>Site Strategy:</b>	Deferred Action	<b>Site Strategy Comments:</b> N/A	
<b>Site Waterbody Type:</b>	N/A	<b>Site Specific Safety Concerns:</b>	N/A
<b>Current Wave Action:</b>	N/A	<b>Access Area:</b>	N/A
<b>Waterbody Opening:</b>	N/A	<b>Collection Point:</b>	N/A
<b>Staging Area:</b>	N/A		
Resources At Risk			
<b>ESI Code:</b>	7-10	<b>Resources At Risk Comments:</b> Generalized Location-Contact LDWF Louisiana Natural Heritage Program (LNHP)	
<b>Socio-Economic Resources:</b>	N/A	<b>Seasonal Sensitivity:</b> N/A	
Contact Information			
<b>Contact:</b>	Laura Carver / LDWF	<b>Special Contact:</b>	337-373-0032
Site Statistics			
<b>Submitted By:</b>	Louisiana Natural Heritage Program (LNHP)	<b>Submit Date:</b>	2016.02.01

Site Information: A9		Location Information	
<b>Name:</b> Tidal channel		<b>Parish:</b> CAMERON	
<b>Priority:</b> A		<b>Quad Name:</b> HOLLY BEACH	
<b>Site Alias:</b> N/A		<b>Quad Number:</b> 2909313	
		<b>Mile Marker:</b>	
<b>Site Description:</b> Tidal channel		<b>Managed (Y/N)?:</b> N	
		<b>Latitude:</b> 29° 50' 23.574" N	
		<b>Longitude:</b> 93° 23' 56.854" W	
Response Considerations			
<b>Site Strategy:</b> Deflection Booming		<b>Site Strategy Comments:</b> N/A	
<b>Site Waterbody Type:</b> Narrow Tidal Channel		<b>Site Specific Safety Concerns:</b> Shallow water	
<b>Current Wave Action:</b> Current >1 kt.		<b>Access Area:</b> Boat	
<b>Waterbody Opening:</b> < 500 ft.		<b>Collection Point:</b> Yes, potentially	
<b>Staging Area:</b> N/A			
Resources At Risk			
<b>ESI Code:</b> 7-10		<b>Resources At Risk Comments:</b> Birds, Fish, Sensitive habitat for threatened species, Water fowl	
<b>Socio-Economic Resources:</b> N/A		<b>Seasonal Sensitivity:</b> N/A	
Contact Information			
<b>Contact:</b> N/A		<b>Special Contact:</b> N/A	
Site Statistics			
<b>Submitted By:</b> Wildlife & Fisheries		<b>Submit Date:</b> 2015.12.01	

Site Information: A10		Location Information	
<b>Name:</b>	North entrance west cover from West Pass	<b>Parish:</b>	CAMERON
<b>Priority:</b>	A	<b>Quad Name:</b>	HOLLY BEACH
<b>Site Alias:</b>	N/A	<b>Quad Number:</b>	2909313
<b>Site Description:</b> North entrance west cover from West Pass		<b>Mile Marker:</b>	
		<b>Managed (Y/N)?:</b>	N
		<b>Latitude:</b>	29° 49' 38.720" N
		<b>Longitude:</b>	93° 23' 6.911" W
Response Considerations			
<b>Site Strategy:</b>	Deflection Booming	<b>Site Strategy Comments:</b>	N/A
<b>Site Waterbody Type:</b>	Narrow Tidal Channel	<b>Site Specific Safety Concerns:</b>	Shallow water
<b>Current Wave Action:</b>	Current >1 kt.	<b>Access Area:</b>	N/A
<b>Waterbody Opening:</b>	500-1000 ft.	<b>Collection Point:</b>	N/A
<b>Staging Area:</b>	N/A		
Resources At Risk			
<b>ESI Code:</b>	7-10	<b>Resources At Risk Comments:</b>	Bird rookery, Fish
<b>Socio-Economic Resources:</b>	N/A	<b>Seasonal Sensitivity:</b>	N/A
Contact Information			
<b>Contact:</b>	N/A	<b>Special Contact:</b>	N/A
Site Statistics			
<b>Submitted By:</b>	Wildlife & Fisheries	<b>Submit Date:</b>	2015.12.01

Site Information: A11		Location Information	
<b>Name:</b> Tidal Inlet		<b>Parish:</b> CAMERON	
<b>Priority:</b> A		<b>Quad Name:</b> HOLLY BEACH	
<b>Site Alias:</b> N/A		<b>Quad Number:</b> 2909313	
<b>Site Description:</b> Small tidal inlet		<b>Mile Marker:</b>	
		<b>Managed (Y/N)?:</b> N	
		<b>Latitude:</b> 29° 49' 26.033" N	
		<b>Longitude:</b> 93° 23' 2.786" W	
Response Considerations			
<b>Site Strategy:</b> Deflection Booming		<b>Site Strategy Comments:</b> Multiple tidal inlets on both sides of channel	
<b>Site Waterbody Type:</b> Narrow Tidal Channel		<b>Site Specific Safety Concerns:</b>	N/A
<b>Current Wave Action:</b> Current >1 kt.		<b>Access Area:</b>	N/A
<b>Waterbody Opening:</b> 1000-1500 ft.		<b>Collection Point:</b>	N/A
<b>Staging Area:</b> N/A			
Resources At Risk			
<b>ESI Code:</b> 7-10		<b>Resources At Risk Comments:</b> N/A	
<b>Socio-Economic Resources:</b> N/A		<b>Seasonal Sensitivity:</b>	N/A
Contact Information			
<b>Contact:</b> Todd Folse		<b>Special Contact:</b>	Coastal Protection
Site Statistics			
<b>Submitted By:</b> Todd Folse		<b>Submit Date:</b>	2016.01.14

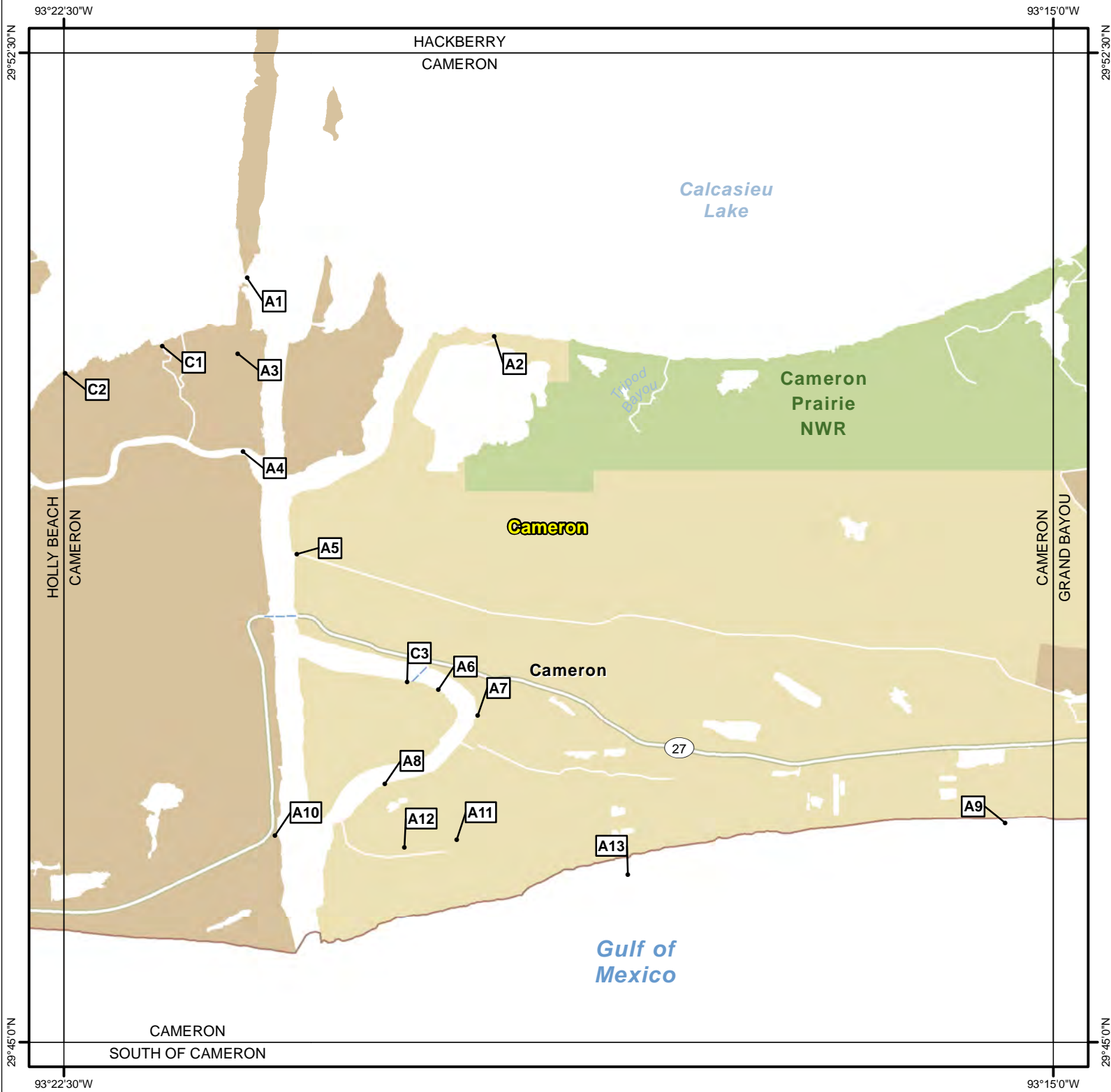
Site Information: A12		Location Information	
<b>Name:</b> Tidal Inlet		<b>Parish:</b> CAMERON	
<b>Priority:</b> A		<b>Quad Name:</b> HOLLY BEACH	
<b>Site Alias:</b> N/A		<b>Quad Number:</b> 2909313	
<b>Site Description:</b> Small Tidal Inlet		<b>Mile Marker:</b>	
		<b>Managed (Y/N)?:</b> N	
		<b>Latitude:</b> 29° 49' 13.344" N	<b>Longitude:</b> 93° 22' 43.954" W
Response Considerations			
<b>Site Strategy:</b> Deflection Booming		<b>Site Strategy Comments:</b> Multiple tidal inlets	
<b>Site Waterbody Type:</b> Narrow Tidal Channel		<b>Site Specific Safety Concerns:</b>	N/A
<b>Current Wave Action:</b> Current >1 kt.		<b>Access Area:</b>	N/A
<b>Waterbody Opening:</b> 500-1000 ft.		<b>Collection Point:</b>	N/A
<b>Staging Area:</b> N/A			
Resources At Risk			
<b>ESI Code:</b> 7-10		<b>Resources At Risk Comments:</b> N/A	
<b>Socio-Economic Resources:</b> N/A		<b>Seasonal Sensitivity:</b>	N/A
Contact Information			
<b>Contact:</b> Todd Folse		<b>Special Contact:</b>	Coastal Protection
Site Statistics			
<b>Submitted By:</b> Todd Folse		<b>Submit Date:</b>	2016.01.14



Site Information: B1		Location Information	
<b>Name:</b> Holly beach		<b>Parish:</b> CAMERON	
<b>Priority:</b> B		<b>Quad Name:</b> HOLLY BEACH	
<b>Site Alias:</b> N/A		<b>Quad Number:</b> 2909313	
<b>Site Description:</b> Holly beach		<b>Mile Marker:</b>	
		<b>Managed (Y/N)?:</b> N	
		<b>Latitude:</b> 29° 46' 9.219" N	
		<b>Longitude:</b> 93° 27' 23.429" W	
Response Considerations			
<b>Site Strategy:</b> Deferred Action		<b>Site Strategy Comments:</b> N/A	
<b>Site Waterbody Type:</b> Straight Coastline		<b>Site Specific Safety Concerns:</b> High use recreational area	
<b>Current Wave Action:</b> Breaking Waves >1.5 ft.		<b>Access Area:</b> Road	
<b>Waterbody Opening:</b> N/A		<b>Collection Point:</b> N/A	
<b>Staging Area:</b> Yes			
Resources At Risk			
<b>ESI Code:</b> 1-10		<b>Resources At Risk Comments:</b> High use recreational area	
<b>Socio-Economic Resources:</b> N/A		<b>Seasonal Sensitivity:</b> N/A	
Contact Information			
<b>Contact:</b> N/A		<b>Special Contact:</b> N/A	
Site Statistics			
<b>Submitted By:</b> Wildlife & Fisheries		<b>Submit Date:</b> 2015.12.01	

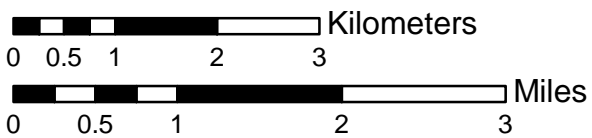
Site Information: C1		Location Information	
<b>Name:</b>	Sheltered tidal flat	<b>Parish:</b>	CAMERON
<b>Priority:</b>	C	<b>Quad Name:</b>	HOLLY BEACH
<b>Site Alias:</b>	N/A	<b>Quad Number:</b>	2909313
<b>Site Description:</b> Sheltered tidal flat		<b>Mile Marker:</b>	
		<b>Managed (Y/N)?:</b>	N
		<b>Latitude:</b>	29° 50' 47.867" N
		<b>Longitude:</b>	93° 25' 0.703" W
Response Considerations			
<b>Site Strategy:</b>	Exclusion Booming	<b>Site Strategy Comments:</b>	N/A
<b>Site Waterbody Type:</b>	Narrow Tidal Channel	<b>Site Specific Safety Concerns:</b>	Shallow water
<b>Current Wave Action:</b>	Currents <1 kt.	<b>Access Area:</b>	Boat
<b>Waterbody Opening:</b>	< 500 ft.	<b>Collection Point:</b>	N/A
<b>Staging Area:</b>	N/A		
Resources At Risk			
<b>ESI Code:</b>	7-10	<b>Resources At Risk Comments:</b>	Birds, Fish, Sensitive habitat for threatened species, Water fowl
<b>Socio-Economic Resources:</b>	N/A	<b>Seasonal Sensitivity:</b>	N/A
Contact Information			
<b>Contact:</b>	N/A	<b>Special Contact:</b>	N/A
Site Statistics			
<b>Submitted By:</b>	Wildlife & Fisheries	<b>Submit Date:</b>	2015.12.01

# CAMERON Quad

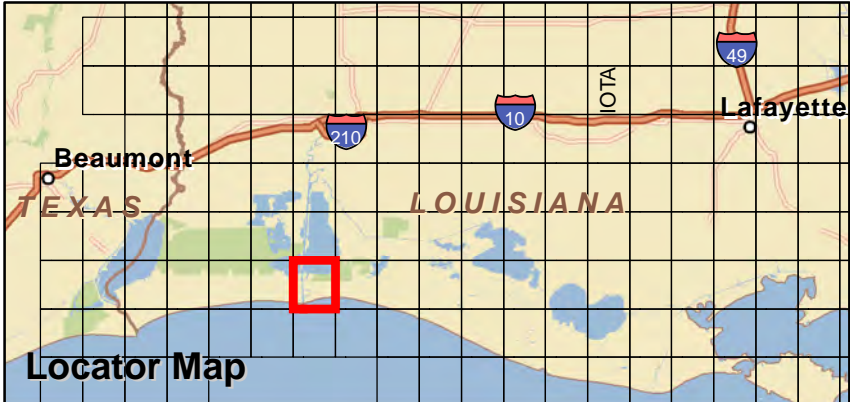


## Legend

- GRP Sites
- ▭ Quad Boundary
- ▭ Parish Boundaries



Published: 2016.07.07



Locator Map

Site Information: A1		Location Information	
<b>Name:</b>	South Pass into West Cove	<b>Parish:</b>	CAMERON
<b>Priority:</b>	A	<b>Quad Name:</b>	CAMERON
<b>Site Alias:</b>	N/A	<b>Quad Number:</b>	2909314
		<b>Mile Marker:</b>	5.4
<b>Site Description:</b>	Joe's cut	<b>Managed (Y/N)?:</b>	N
		<b>Latitude:</b>	29° 50' 47.543" N
		<b>Longitude:</b>	93° 21' 6.735" W
Response Considerations			
<b>Site Strategy:</b>	Deflection Booming	<b>Site Strategy Comments:</b>	N/A
<b>Site Waterbody Type:</b>	Entrance to Bays, etc.	<b>Site Specific Safety Concerns:</b>	Shallow water
<b>Current Wave Action:</b>	Breaking Waves <1.5 ft. and Currents >1 kt.	<b>Access Area:</b>	Boat
<b>Waterbody Opening:</b>	1500-2000 ft.	<b>Collection Point:</b>	Potential deflection point
<b>Staging Area:</b>	Calcasieu Jetty		
Resources At Risk			
<b>ESI Code:</b>	7-10	<b>Resources At Risk Comments:</b>	Oyster bed access
<b>Socio-Economic Resources:</b>	N/A	<b>Seasonal Sensitivity:</b>	N/A
Contact Information			
<b>Contact:</b>	N/A	<b>Special Contact:</b>	N/A
Site Statistics			
<b>Submitted By:</b>	Wildlife & Fisheries	<b>Submit Date:</b>	2015.12.01

Site Information: A2		Location Information	
<b>Name:</b> T-boy's cut		<b>Parish:</b> CAMERON	
<b>Priority:</b> A		<b>Quad Name:</b> CAMERON	
<b>Site Alias:</b> N/A		<b>Quad Number:</b> 2909314	
<b>Site Description:</b> "No Name Bayou" water control structure		<b>Mile Marker:</b>	
		<b>Managed (Y/N)?:</b> N	
		<b>Latitude:</b> 29° 50' 21.175" N	<b>Longitude:</b> 93° 19' 14.336" W
Response Considerations			
<b>Site Strategy:</b> Deflection Booming		<b>Site Strategy Comments:</b> N/A	
<b>Site Waterbody Type:</b> Narrow Tidal Channel		<b>Site Specific Safety Concerns:</b> Shallow water	
<b>Current Wave Action:</b> Current >1 kt.		<b>Access Area:</b> Road/boat	
<b>Waterbody Opening:</b> 500-1000 ft.		<b>Collection Point:</b> Yes	
<b>Staging Area:</b> Calcasieu Jetty			
Resources At Risk			
<b>ESI Code:</b> 7-10		<b>Resources At Risk Comments:</b> Sensitive wetlands, Cameron Prairie NWR, Cameron Creole Watershed, Oyster seed ground	
<b>Socio-Economic Resources:</b> N/A		<b>Seasonal Sensitivity:</b> N/A	
Contact Information			
<b>Contact:</b> N/A		<b>Special Contact:</b> N/A	
Site Statistics			
<b>Submitted By:</b> Wildlife & Fisheries		<b>Submit Date:</b> 2015.12.01	

Site Information: A3		Location Information	
<b>Name:</b>	Saint Johns Island northeast bird nesting area	<b>Parish:</b>	CAMERON
<b>Priority:</b>	A	<b>Quad Name:</b>	CAMERON
<b>Site Alias:</b>	Bird Nesting Area	<b>Quad Number:</b>	2909314
<b>Site Description:</b> LDWF-Louisiana Natural Heritage Program (LNHP) generalized location		<b>Mile Marker:</b>	
		<b>Managed (Y/N)?:</b>	N
		<b>Latitude:</b>	29° 50' 13.158" N
		<b>Longitude:</b>	93° 21' 10.918" W
Response Considerations			
<b>Site Strategy:</b>	Deferred Action	<b>Site Strategy Comments:</b>	N/A
<b>Site Waterbody Type:</b>	N/A	<b>Site Specific Safety Concerns:</b>	N/A
<b>Current Wave Action:</b>	N/A	<b>Access Area:</b>	N/A
<b>Waterbody Opening:</b>	N/A	<b>Collection Point:</b>	N/A
<b>Staging Area:</b>	N/A		
Resources At Risk			
<b>ESI Code:</b>	7-10	<b>Resources At Risk Comments:</b>	Generalized Location-Contact LDWF Louisiana Natural Heritage Program (LNHP)
<b>Socio-Economic Resources:</b>	N/A	<b>Seasonal Sensitivity:</b>	N/A
Contact Information			
<b>Contact:</b>	Laura Carver / LDWF	<b>Special Contact:</b>	337-373-0032
Site Statistics			
<b>Submitted By:</b>	Louisiana Natural Heritage Program (LNHP)	<b>Submit Date:</b>	2016.02.01

Site Information: A4		Location Information	
<b>Name:</b>	Entrance into West Pass	<b>Parish:</b>	CAMERON
<b>Priority:</b>	A	<b>Quad Name:</b>	CAMERON
<b>Site Alias:</b>	N/A	<b>Quad Number:</b>	2909314
		<b>Mile Marker:</b>	3.9
<b>Site Description:</b>	Entrance into west pass from Calcasieu Ship Channel	<b>Managed (Y/N)?:</b>	N
		<b>Latitude:</b>	29° 49' 28.571" N
		<b>Longitude:</b>	93° 21' 8.519" W
Response Considerations			
<b>Site Strategy:</b>	Deflection Booming	<b>Site Strategy Comments:</b>	N/A
<b>Site Waterbody Type:</b>	Entrance to Bays, etc.	<b>Site Specific Safety Concerns:</b>	Shallow water
<b>Current Wave Action:</b>	Breaking Waves <1.5 ft. and Currents >1 kt.	<b>Access Area:</b>	Boat
<b>Waterbody Opening:</b>	1000-1500 ft.	<b>Collection Point:</b>	N/A
<b>Staging Area:</b>	Calcasieu Jetty		
Resources At Risk			
<b>ESI Code:</b>	7-10	<b>Resources At Risk Comments:</b>	High biodiversity
<b>Socio-Economic Resources:</b>	N/A	<b>Seasonal Sensitivity:</b>	N/A
Contact Information			
<b>Contact:</b>	N/A	<b>Special Contact:</b>	N/A
Site Statistics			
<b>Submitted By:</b>	Wildlife & Fisheries	<b>Submit Date:</b>	2015.12.01

Site Information: A5		Location Information	
<b>Name:</b>	Wakefield road canal	<b>Parish:</b>	CAMERON
<b>Priority:</b>	A	<b>Quad Name:</b>	CAMERON
<b>Site Alias:</b>	N/A	<b>Quad Number:</b>	2909314
		<b>Mile Marker:</b>	3
<b>Site Description:</b>	Wakefield road canal	<b>Managed (Y/N)?:</b>	N
		<b>Latitude:</b>	29° 48' 41.953" N
		<b>Longitude:</b>	93° 20' 44.177" W
Response Considerations			
<b>Site Strategy:</b>	Deflection Booming	<b>Site Strategy Comments:</b>	N/A
<b>Site Waterbody Type:</b>	Narrow Tidal Channel	<b>Site Specific Safety Concerns:</b>	N/A
<b>Current Wave Action:</b>	Current >1 kt.	<b>Access Area:</b>	Boat
<b>Waterbody Opening:</b>	< 500 ft.	<b>Collection Point:</b>	N/A
<b>Staging Area:</b>	Calcasieu Jetty		
Resources At Risk			
<b>ESI Code:</b>	7-10	<b>Resources At Risk Comments:</b>	Potential entrance to marsh
<b>Socio-Economic Resources:</b>	N/A	<b>Seasonal Sensitivity:</b>	N/A
Contact Information			
<b>Contact:</b>	N/A	<b>Special Contact:</b>	N/A
Site Statistics			
<b>Submitted By:</b>	Wildlife & Fisheries	<b>Submit Date:</b>	2015.12.01



Site Information: A6		Location Information	
<b>Name:</b>	Tidal marsh inlet	<b>Parish:</b>	CAMERON
<b>Priority:</b>	A	<b>Quad Name:</b>	CAMERON
<b>Site Alias:</b>	N/A	<b>Quad Number:</b>	2909314
<b>Site Description:</b> Tidal marsh inlet		<b>Mile Marker:</b>	
		<b>Managed (Y/N)?:</b>	N
		<b>Latitude:</b>	29° 47' 40.439" N
		<b>Longitude:</b>	93° 19' 39.693" W
Response Considerations			
<b>Site Strategy:</b>	Exclusion Booming	<b>Site Strategy Comments:</b> Multiple tidal inlets (3)	
<b>Site Waterbody Type:</b>	Narrow Tidal Channel	<b>Site Specific Safety Concerns:</b>	Shallow water
<b>Current Wave Action:</b>	Currents <1 kt.	<b>Access Area:</b>	N/A
<b>Waterbody Opening:</b>	< 500 ft.	<b>Collection Point:</b>	N/A
<b>Staging Area:</b>	Calcasieu Jetty		
Resources At Risk			
<b>ESI Code:</b>	7-10	<b>Resources At Risk Comments:</b> N/A	
<b>Socio-Economic Resources:</b>	N/A	<b>Seasonal Sensitivity:</b> N/A	
Contact Information			
<b>Contact:</b>	N/A	<b>Special Contact:</b>	N/A
Site Statistics			
<b>Submitted By:</b>	LDEQ Kevin Natalia	<b>Submit Date:</b>	2015.12.01

Site Information: A7		Location Information	
<b>Name:</b> Drainage ditch		<b>Parish:</b> CAMERON	
<b>Priority:</b> A		<b>Quad Name:</b> CAMERON	
<b>Site Alias:</b> N/A		<b>Quad Number:</b> 2909314	
<b>Site Description:</b> Drainage ditch		<b>Mile Marker:</b>	
		<b>Managed (Y/N)?:</b> N	
		<b>Latitude:</b> 29° 47' 28.580" N	
		<b>Longitude:</b> 93° 19' 21.733" W	
Response Considerations			
<b>Site Strategy:</b> Exclusion Booming		<b>Site Strategy Comments:</b>	N/A
<b>Site Waterbody Type:</b> Narrow Tidal Channel		<b>Site Specific Safety Concerns:</b>	N/A
<b>Current Wave Action:</b> Currents <1 kt.		<b>Access Area:</b>	N/A
<b>Waterbody Opening:</b> < 500 ft.		<b>Collection Point:</b>	N/A
<b>Staging Area:</b> Calcasieu Jetty			
Resources At Risk			
<b>ESI Code:</b> 7-10		<b>Resources At Risk Comments:</b>	N/A
<b>Socio-Economic Resources:</b> N/A		<b>Seasonal Sensitivity:</b>	N/A
Contact Information			
<b>Contact:</b> N/A		<b>Special Contact:</b>	N/A
Site Statistics			
<b>Submitted By:</b> LDEQ Kevin Natalia		<b>Submit Date:</b>	2015.12.01

Site Information: A8		Location Information	
<b>Name:</b> Drainage ditch		<b>Parish:</b> CAMERON	
<b>Priority:</b> A		<b>Quad Name:</b> CAMERON	
<b>Site Alias:</b> N/A		<b>Quad Number:</b> 2909314	
<b>Site Description:</b> Drainage ditch		<b>Mile Marker:</b>	
		<b>Managed (Y/N)?:</b> N	
		<b>Latitude:</b> 29° 46' 57.485" N	
		<b>Longitude:</b> 93° 20' 4.086" W	
Response Considerations			
<b>Site Strategy:</b> Exclusion Booming		<b>Site Strategy Comments:</b>	N/A
<b>Site Waterbody Type:</b> Narrow Tidal Channel		<b>Site Specific Safety Concerns:</b>	N/A
<b>Current Wave Action:</b> Currents <1 kt.		<b>Access Area:</b>	N/A
<b>Waterbody Opening:</b> < 500 ft.		<b>Collection Point:</b>	N/A
<b>Staging Area:</b> Calcasieu Jetty			
Resources At Risk			
<b>ESI Code:</b> 7-10		<b>Resources At Risk Comments:</b>	N/A
<b>Socio-Economic Resources:</b> N/A		<b>Seasonal Sensitivity:</b>	N/A
Contact Information			
<b>Contact:</b> N/A		<b>Special Contact:</b>	N/A
Site Statistics			
<b>Submitted By:</b> LDEQ Kevin Natalia		<b>Submit Date:</b>	2015.12.01

Site Information: A9		Location Information	
<b>Name:</b>	Tidal marsh inlet	<b>Parish:</b>	CAMERON
<b>Priority:</b>	A	<b>Quad Name:</b>	CAMERON
<b>Site Alias:</b>	N/A	<b>Quad Number:</b>	2909314
<b>Site Description:</b> Tidal marsh inlet		<b>Mile Marker:</b>	
		<b>Managed (Y/N)?:</b>	N
		<b>Latitude:</b>	29° 46' 39.888" N
		<b>Longitude:</b>	93° 15' 21.989" W
Response Considerations			
<b>Site Strategy:</b>	Deferred Action	<b>Site Strategy Comments:</b>	N/A
<b>Site Waterbody Type:</b>	Straight Coastline	<b>Site Specific Safety Concerns:</b>	Shallow water
<b>Current Wave Action:</b>	Breaking Waves >1.5 ft.	<b>Access Area:</b>	N/A
<b>Waterbody Opening:</b>	N/A	<b>Collection Point:</b>	N/A
<b>Staging Area:</b>	Calcasieu Jetty		
Resources At Risk			
<b>ESI Code:</b>	N/A	<b>Resources At Risk Comments:</b>	N/A
<b>Socio-Economic Resources:</b>	N/A	<b>Seasonal Sensitivity:</b>	N/A
Contact Information			
<b>Contact:</b>	N/A	<b>Special Contact:</b>	N/A
Site Statistics			
<b>Submitted By:</b>	LDEQ Kevin Natalia	<b>Submit Date:</b>	2015.12.01

Site Information: A10		Location Information	
<b>Name:</b> Drainage ditch		<b>Parish:</b> CAMERON	
<b>Priority:</b> A		<b>Quad Name:</b> CAMERON	
<b>Site Alias:</b> N/A		<b>Quad Number:</b> 2909314	
		<b>Mile Marker:</b> 0.7	
<b>Site Description:</b> Drainage ditch		<b>Managed (Y/N)?:</b> N	
		<b>Latitude:</b> 29° 46' 33.997" N	
		<b>Longitude:</b> 93° 20' 54.151" W	
Response Considerations			
<b>Site Strategy:</b> Deflection Booming		<b>Site Strategy Comments:</b> N/A	
<b>Site Waterbody Type:</b> Narrow Tidal Channel		<b>Site Specific Safety Concerns:</b> N/A	
<b>Current Wave Action:</b> Current >1 kt.		<b>Access Area:</b> N/A	
<b>Waterbody Opening:</b> 500-1000 ft.		<b>Collection Point:</b> N/A	
<b>Staging Area:</b> Calcasieu Jetty			
Resources At Risk			
<b>ESI Code:</b> 7-10		<b>Resources At Risk Comments:</b> N/A	
<b>Socio-Economic Resources:</b> N/A		<b>Seasonal Sensitivity:</b> N/A	
Contact Information			
<b>Contact:</b> N/A		<b>Special Contact:</b> N/A	
Site Statistics			
<b>Submitted By:</b> LDEQ Kevin Natalia		<b>Submit Date:</b> 2015.12.01	

Site Information: A11		Location Information	
<b>Name:</b>	Calcasieu Pass Gas Field southeast bird nesting area	<b>Parish:</b>	CAMERON
<b>Priority:</b>	A	<b>Quad Name:</b>	CAMERON
<b>Site Alias:</b>	Bird Nesting Area	<b>Quad Number:</b>	2909314
<b>Site Description:</b> LDWF-Louisiana Natural Heritage Program (LNHP) generalized location		<b>Mile Marker:</b>	
		<b>Managed (Y/N)?:</b>	N
		<b>Latitude:</b>	29° 46' 32.096" N
		<b>Longitude:</b>	93° 19' 31.414" W
Response Considerations			
<b>Site Strategy:</b>	Deferred Action	<b>Site Strategy Comments:</b>	N/A
<b>Site Waterbody Type:</b>	N/A	<b>Site Specific Safety Concerns:</b>	N/A
<b>Current Wave Action:</b>	N/A	<b>Access Area:</b>	N/A
<b>Waterbody Opening:</b>	N/A	<b>Collection Point:</b>	N/A
<b>Staging Area:</b>	N/A		
Resources At Risk			
<b>ESI Code:</b>	7-10	<b>Resources At Risk Comments:</b>	Generalized Location-Contact LDWF Louisiana Natural Heritage Program (LNHP)
<b>Socio-Economic Resources:</b>	N/A	<b>Seasonal Sensitivity:</b>	N/A
Contact Information			
<b>Contact:</b>	Laura Carver / LDWF	<b>Special Contact:</b>	337-373-0032
Site Statistics			
<b>Submitted By:</b>	Louisiana Natural Heritage Program (LNHP)	<b>Submit Date:</b>	2016.02.01

Site Information: A12		Location Information	
<b>Name:</b>	Calcasieu Pass Gas Field southwest bird nesting area	<b>Parish:</b>	CAMERON
<b>Priority:</b>	A	<b>Quad Name:</b>	CAMERON
<b>Site Alias:</b>	Bird Nesting Area	<b>Quad Number:</b>	2909314
<b>Site Description:</b>	LDWF-Louisiana Natural Heritage Program (LNHP) generalized location	<b>Mile Marker:</b>	
		<b>Managed (Y/N)?:</b>	N
		<b>Latitude:</b>	29° 46' 28.499" N
		<b>Longitude:</b>	93° 19' 55.056" W
Response Considerations			
<b>Site Strategy:</b>	Deferred Action	<b>Site Strategy Comments:</b>	N/A
<b>Site Waterbody Type:</b>	N/A	<b>Site Specific Safety Concerns:</b>	N/A
<b>Current Wave Action:</b>	N/A	<b>Access Area:</b>	N/A
<b>Waterbody Opening:</b>	N/A	<b>Collection Point:</b>	N/A
<b>Staging Area:</b>	N/A		
Resources At Risk			
<b>ESI Code:</b>	7-10	<b>Resources At Risk Comments:</b>	Generalized Location-Contact LDWF Louisiana Natural Heritage Program (LNHP)
<b>Socio-Economic Resources:</b>	N/A	<b>Seasonal Sensitivity:</b>	N/A
Contact Information			
<b>Contact:</b>	Laura Carver / LDWF	<b>Special Contact:</b>	337-373-0032
Site Statistics			
<b>Submitted By:</b>	Louisiana Natural Heritage Program (LNHP)	<b>Submit Date:</b>	2016.02.01

Site Information: A13		Location Information	
<b>Name:</b>	Tidal marsh inlet	<b>Parish:</b>	CAMERON
<b>Priority:</b>	A	<b>Quad Name:</b>	CAMERON
<b>Site Alias:</b>	N/A	<b>Quad Number:</b>	2909314
<b>Site Description:</b> Tidal marsh inlet		<b>Mile Marker:</b>	
		<b>Managed (Y/N)?:</b>	N
		<b>Latitude:</b>	29° 46' 16.108" N
		<b>Longitude:</b>	93° 18' 13.401" W
Response Considerations			
<b>Site Strategy:</b>	Deflection Booming	<b>Site Strategy Comments:</b>	N/A
<b>Site Waterbody Type:</b>	Narrow Tidal Channel	<b>Site Specific Safety Concerns:</b>	Shallow water
<b>Current Wave Action:</b>	Current >1 kt.	<b>Access Area:</b>	N/A
<b>Waterbody Opening:</b>	< 500 ft.	<b>Collection Point:</b>	N/A
<b>Staging Area:</b>	Calcasieu Jetty		
Resources At Risk			
<b>ESI Code:</b>	7-10	<b>Resources At Risk Comments:</b>	N/A
<b>Socio-Economic Resources:</b>	N/A	<b>Seasonal Sensitivity:</b>	N/A
Contact Information			
<b>Contact:</b>	N/A	<b>Special Contact:</b>	N/A
Site Statistics			
<b>Submitted By:</b>	LDEQ Kevin Natalia	<b>Submit Date:</b>	2015.12.01

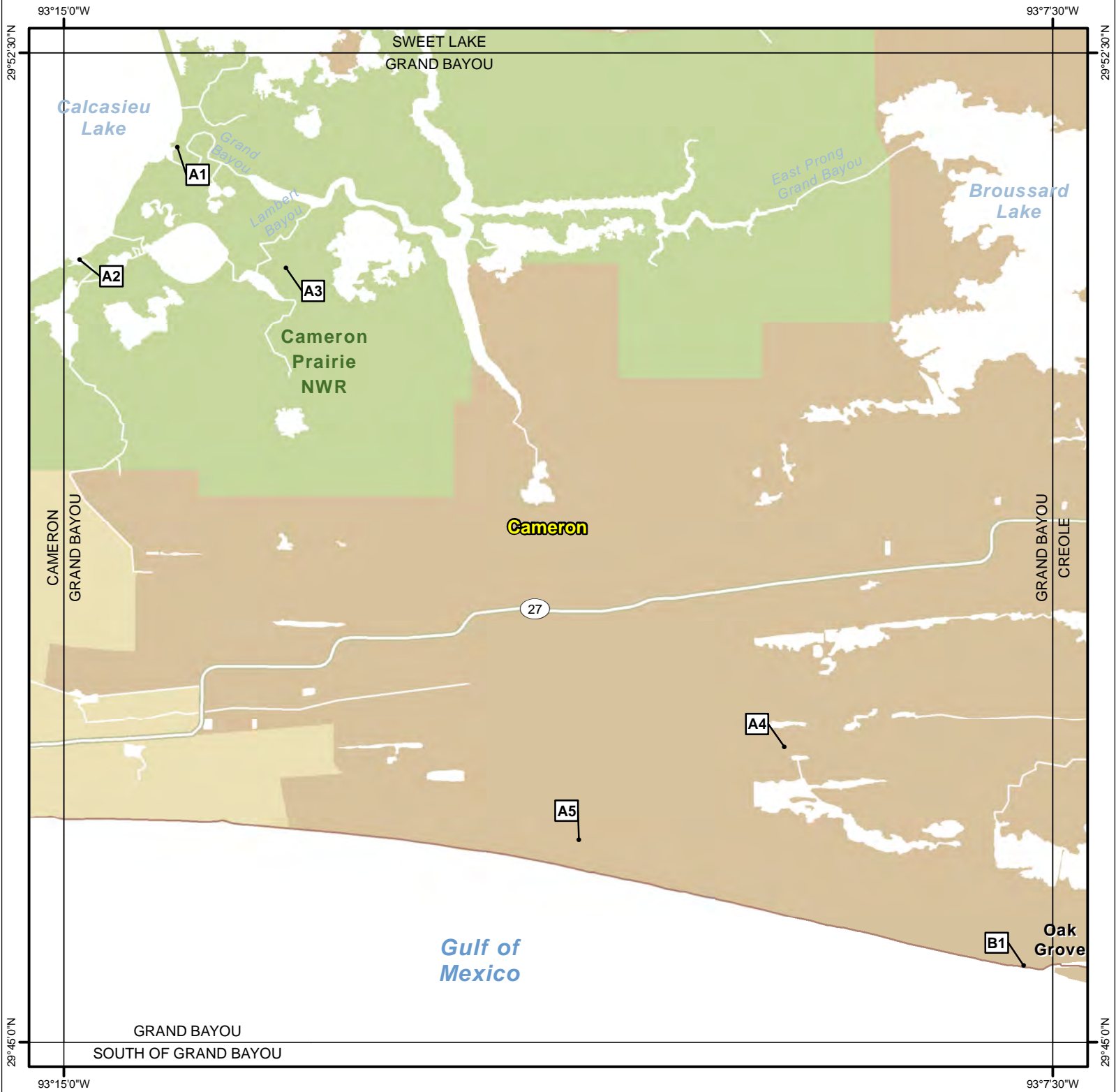


Site Information: C1		Location Information	
<b>Name:</b>	Unnamed tidal bayou / channel	<b>Parish:</b>	CAMERON
<b>Priority:</b>	C	<b>Quad Name:</b>	CAMERON
<b>Site Alias:</b>	N/A	<b>Quad Number:</b>	2909314
<b>Site Description:</b> Unnamed tidal bayou / channel		<b>Mile Marker:</b>	
		<b>Managed (Y/N)?:</b>	N
		<b>Latitude:</b>	29° 50' 16.662" N
		<b>Longitude:</b>	93° 21' 45.316" W
Response Considerations			
<b>Site Strategy:</b>	Exclusion Booming	<b>Site Strategy Comments:</b>	N/A
<b>Site Waterbody Type:</b>	Narrow Tidal Channel	<b>Site Specific Safety Concerns:</b>	Shallow water
<b>Current Wave Action:</b>	Currents <1 kt.	<b>Access Area:</b>	Boat
<b>Waterbody Opening:</b>	< 500 ft.	<b>Collection Point:</b>	N/A
<b>Staging Area:</b>	Calcasieu Jetty		
Resources At Risk			
<b>ESI Code:</b>	7-10	<b>Resources At Risk Comments:</b>	Marshland
<b>Socio-Economic Resources:</b>	N/A	<b>Seasonal Sensitivity:</b>	N/A
Contact Information			
<b>Contact:</b>	N/A	<b>Special Contact:</b>	N/A
Site Statistics			
<b>Submitted By:</b>	Wildlife & Fisheries	<b>Submit Date:</b>	2015.12.01

Site Information: C2		Location Information	
<b>Name:</b>	Unnamed tidal bayou / channel	<b>Parish:</b>	CAMERON
<b>Priority:</b>	C	<b>Quad Name:</b>	CAMERON
<b>Site Alias:</b>	N/A	<b>Quad Number:</b>	2909314
<b>Site Description:</b> Unnamed tidal bayou / channel		<b>Mile Marker:</b>	
		<b>Managed (Y/N)?:</b>	N
		<b>Latitude:</b>	29° 50' 4.300" N
		<b>Longitude:</b>	93° 22' 29.351" W
Response Considerations			
<b>Site Strategy:</b>	Exclusion Booming	<b>Site Strategy Comments:</b>	N/A
<b>Site Waterbody Type:</b>	Narrow Tidal Channel	<b>Site Specific Safety Concerns:</b>	Shallow water
<b>Current Wave Action:</b>	Currents <1 kt.	<b>Access Area:</b>	Boat
<b>Waterbody Opening:</b>	< 500 ft.	<b>Collection Point:</b>	N/A
<b>Staging Area:</b>	Calcasieu Jetty		
Resources At Risk			
<b>ESI Code:</b>	7-10	<b>Resources At Risk Comments:</b>	Marshland
<b>Socio-Economic Resources:</b>	N/A	<b>Seasonal Sensitivity:</b>	N/A
Contact Information			
<b>Contact:</b>	N/A	<b>Special Contact:</b>	N/A
Site Statistics			
<b>Submitted By:</b>	Wildlife & Fisheries	<b>Submit Date:</b>	2015.12.01

Site Information: C3		Location Information	
<b>Name:</b>	Canal inlet to Monkey Island	<b>Parish:</b>	CAMERON
<b>Priority:</b>	C	<b>Quad Name:</b>	CAMERON
<b>Site Alias:</b>	N/A	<b>Quad Number:</b>	2909314
<b>Site Description:</b> Canal inlet to Monkey Island		<b>Mile Marker:</b>	
		<b>Managed (Y/N)?:</b>	N
		<b>Latitude:</b>	29° 47' 43.812" N
		<b>Longitude:</b>	93° 19' 53.947" W
Response Considerations			
<b>Site Strategy:</b>	Exclusion Booming	<b>Site Strategy Comments:</b>	N/A
<b>Site Waterbody Type:</b>	Narrow Tidal Channel	<b>Site Specific Safety Concerns:</b>	N/A
<b>Current Wave Action:</b>	Currents <1 kt.	<b>Access Area:</b>	N/A
<b>Waterbody Opening:</b>	< 500 ft.	<b>Collection Point:</b>	N/A
<b>Staging Area:</b>	Calcasieu Jetty		
Resources At Risk			
<b>ESI Code:</b>	7-10	<b>Resources At Risk Comments:</b>	Internal marsh access
<b>Socio-Economic Resources:</b>	N/A	<b>Seasonal Sensitivity:</b>	N/A
Contact Information			
<b>Contact:</b>	N/A	<b>Special Contact:</b>	N/A
Site Statistics			
<b>Submitted By:</b>	Wildlife & Fisheries	<b>Submit Date:</b>	2015.12.01

# GRAND BAYOU Quad



**Legend**

- GRP Sites
- ▭ Quad Boundary
- ▭ Parish Boundaries

**Kilometers**  
0 0.5 1 2 3

**Miles**  
0 0.5 1 2 3

Published: 2016.07.07



Site Information: A1		Location Information	
<b>Name:</b>	Grand bayou water control structure	<b>Parish:</b>	CAMERON
<b>Priority:</b>	A	<b>Quad Name:</b>	GRAND BAYOU
<b>Site Alias:</b>	Within USFWS-NWR-Sabine	<b>Quad Number:</b>	2909315
<b>Site Description:</b> Water control structure		<b>Mile Marker:</b>	
		<b>Managed (Y/N)?:</b>	Y
		<b>Latitude:</b>	29° 51' 47.190" N
		<b>Longitude:</b>	93° 14' 8.370" W
Response Considerations			
<b>Site Strategy:</b>	Deflection Booming	<b>Site Strategy Comments:</b> Notification to Cameron-Creole Watershed site manager	
<b>Site Waterbody Type:</b>	Narrow Tidal Channel	<b>Site Specific Safety Concerns:</b>	Heavy tidal influence, shallow water
<b>Current Wave Action:</b>	Current >1 kt.	<b>Access Area:</b>	Boat
<b>Waterbody Opening:</b>	500-1000 ft.	<b>Collection Point:</b>	N/A
<b>Staging Area:</b>	Hebert's Marina		
Resources At Risk			
<b>ESI Code:</b>	7-10	<b>Resources At Risk Comments:</b> Cameron Prairie NWR, Cameron Creole Watershed	
<b>Socio-Economic Resources:</b>	N/A	<b>Seasonal Sensitivity:</b> N/A	
Contact Information			
<b>Contact:</b>	N/A	<b>Special Contact:</b>	N/A
Site Statistics			
<b>Submitted By:</b>	Wildlife & Fisheries	<b>Submit Date:</b>	2015.12.01

Site Information: A2		Location Information	
<b>Name:</b>	Lamberts bayou water control structure	<b>Parish:</b>	CAMERON
<b>Priority:</b>	A	<b>Quad Name:</b>	GRAND BAYOU
<b>Site Alias:</b>	Within USFWS-NWR-Sabine	<b>Quad Number:</b>	2909315
<b>Site Description:</b> Lamberts bayou water control structure - Cameron Prairie NWR, Cameron Creole Watershed		<b>Mile Marker:</b>	
		<b>Managed (Y/N)?:</b>	Y
		<b>Latitude:</b>	29° 50' 55.873" N
		<b>Longitude:</b>	93° 14' 52.858" W
Response Considerations			
<b>Site Strategy:</b>	Deflection Booming	<b>Site Strategy Comments:</b> Notification to Cameron-Creole Watershed site manager	
<b>Site Waterbody Type:</b>	Narrow Tidal Channel	<b>Site Specific Safety Concerns:</b>	Heavy tidal influence, shallow water
<b>Current Wave Action:</b>	Current >1 kt.	<b>Access Area:</b>	Boat
<b>Waterbody Opening:</b>	500-1000 ft.	<b>Collection Point:</b>	N/A
<b>Staging Area:</b>	Hebert's Marina		
Resources At Risk			
<b>ESI Code:</b>	7-10	<b>Resources At Risk Comments:</b> Cameron Prairie NWR, Cameron Creole Watershed	
<b>Socio-Economic Resources:</b>	N/A	<b>Seasonal Sensitivity:</b> N/A	
Contact Information			
<b>Contact:</b>	N/A	<b>Special Contact:</b>	N/A
Site Statistics			
<b>Submitted By:</b>	Wildlife & Fisheries	<b>Submit Date:</b>	2015.12.01

Site Information: A3		Location Information	
<b>Name:</b>	Lambert Lake east bird nesting area	<b>Parish:</b>	CAMERON
<b>Priority:</b>	A	<b>Quad Name:</b>	GRAND BAYOU
<b>Site Alias:</b>	Bird Nesting Area within USFWS-NWR-Sabine	<b>Quad Number:</b>	2909315
<b>Site Description:</b>	LDWF-Louisiana Natural Heritage Program (LNHP) generalized location	<b>Mile Marker:</b>	
		<b>Managed (Y/N)?:</b>	Y
		<b>Latitude:</b>	29° 50' 52.259" N
		<b>Longitude:</b>	93° 13' 18.975" W
Response Considerations			
<b>Site Strategy:</b>	Deferred Action	<b>Site Strategy Comments:</b>	N/A
<b>Site Waterbody Type:</b>	N/A	<b>Site Specific Safety Concerns:</b>	N/A
<b>Current Wave Action:</b>	N/A	<b>Access Area:</b>	N/A
<b>Waterbody Opening:</b>	N/A	<b>Collection Point:</b>	N/A
<b>Staging Area:</b>	N/A		
Resources At Risk			
<b>ESI Code:</b>	7-10	<b>Resources At Risk Comments:</b>	Generalized Location-Contact LDWF Louisiana Natural Heritage Program (LNHP)
<b>Socio-Economic Resources:</b>	N/A	<b>Seasonal Sensitivity:</b>	N/A
Contact Information			
<b>Contact:</b>	Laura Carver / LDWF	<b>Special Contact:</b>	337-373-0032
Site Statistics			
<b>Submitted By:</b>	Louisiana Natural Heritage Program (LNHP)	<b>Submit Date:</b>	2016.02.01

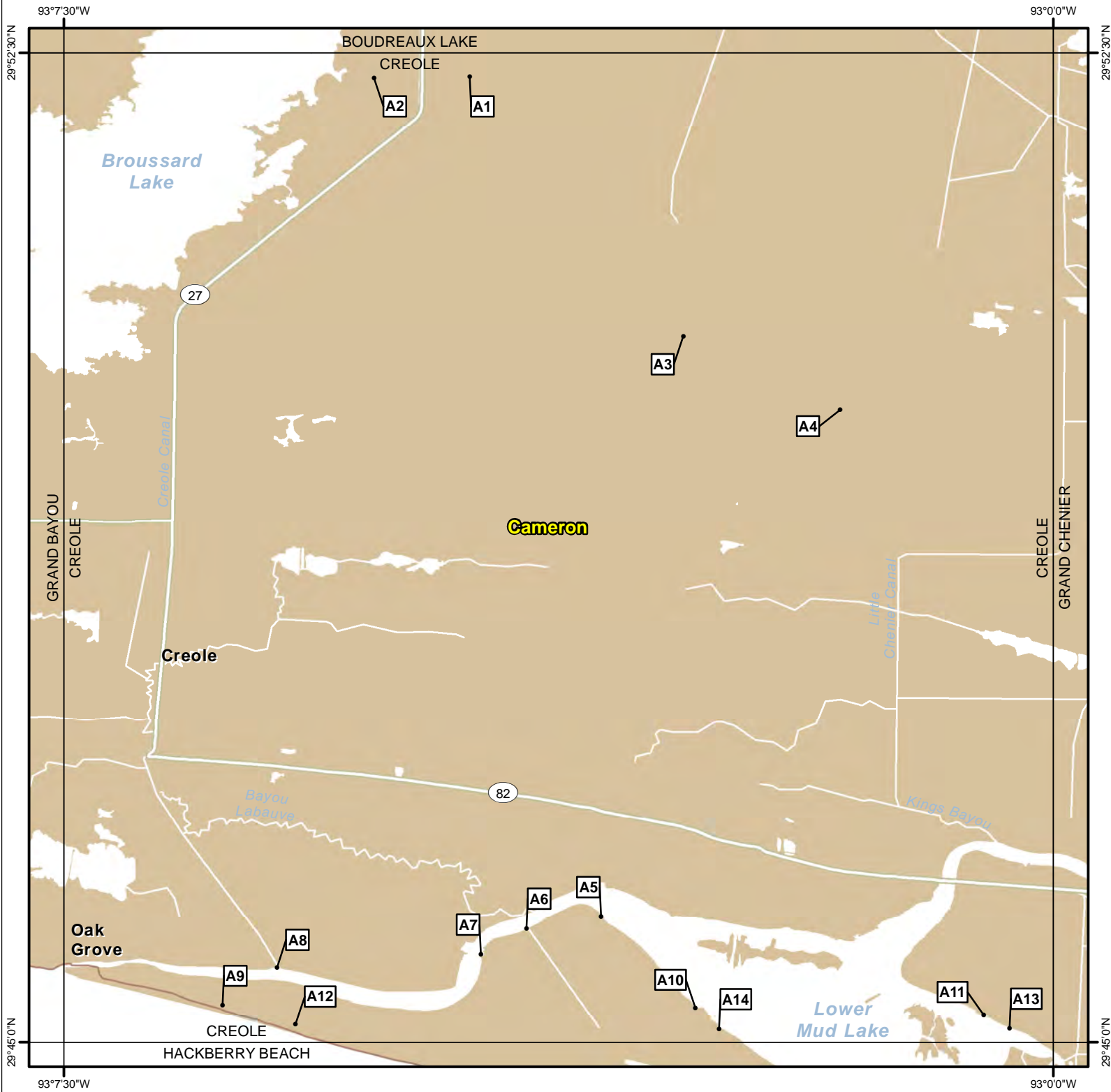
Site Information: A4		Location Information	
<b>Name:</b>	Front Ridge east bird nesting area	<b>Parish:</b>	CAMERON
<b>Priority:</b>	A	<b>Quad Name:</b>	GRAND BAYOU
<b>Site Alias:</b>	Bird Nesting Area	<b>Quad Number:</b>	2909315
<b>Site Description:</b> LDWF-Louisiana Natural Heritage Program (LNHP) generalized location		<b>Mile Marker:</b>	
		<b>Managed (Y/N)?:</b>	N
		<b>Latitude:</b>	29° 47' 14.340" N
		<b>Longitude:</b>	93° 9' 32.161" W
Response Considerations			
<b>Site Strategy:</b>	Deferred Action	<b>Site Strategy Comments:</b>	N/A
<b>Site Waterbody Type:</b>	N/A	<b>Site Specific Safety Concerns:</b>	N/A
<b>Current Wave Action:</b>	N/A	<b>Access Area:</b>	N/A
<b>Waterbody Opening:</b>	N/A	<b>Collection Point:</b>	N/A
<b>Staging Area:</b>	N/A		
Resources At Risk			
<b>ESI Code:</b>	7-10	<b>Resources At Risk Comments:</b>	Generalized Location-Contact LDWF Louisiana Natural Heritage Program (LNHP)
<b>Socio-Economic Resources:</b>	N/A	<b>Seasonal Sensitivity:</b>	N/A
Contact Information			
<b>Contact:</b>	Laura Carver / LDWF	<b>Special Contact:</b>	337-373-0032
Site Statistics			
<b>Submitted By:</b>	Louisiana Natural Heritage Program (LNHP)	<b>Submit Date:</b>	2016.02.01



Site Information: A5		Location Information	
<b>Name:</b>	Front Ridge south bird nesting area	<b>Parish:</b>	CAMERON
<b>Priority:</b>	A	<b>Quad Name:</b>	GRAND BAYOU
<b>Site Alias:</b>	Bird Nesting Area	<b>Quad Number:</b>	2909315
<b>Site Description:</b> LDWF-Louisiana Natural Heritage Program (LNHP) generalized location		<b>Mile Marker:</b>	
		<b>Managed (Y/N)?:</b>	N
		<b>Latitude:</b>	29° 46' 32.090" N
		<b>Longitude:</b>	93° 11' 5.555" W
Response Considerations			
<b>Site Strategy:</b>	Deferred Action	<b>Site Strategy Comments:</b>	N/A
<b>Site Waterbody Type:</b>	N/A	<b>Site Specific Safety Concerns:</b>	N/A
<b>Current Wave Action:</b>	N/A	<b>Access Area:</b>	N/A
<b>Waterbody Opening:</b>	N/A	<b>Collection Point:</b>	N/A
<b>Staging Area:</b>	N/A		
Resources At Risk			
<b>ESI Code:</b>	7-10	<b>Resources At Risk Comments:</b>	Generalized Location-Contact LDWF Louisiana Natural Heritage Program (LNHP)
<b>Socio-Economic Resources:</b>	N/A	<b>Seasonal Sensitivity:</b>	N/A
Contact Information			
<b>Contact:</b>	Laura Carver / LDWF	<b>Special Contact:</b>	337-373-0032
Site Statistics			
<b>Submitted By:</b>	Louisiana Natural Heritage Program (LNHP)	<b>Submit Date:</b>	2016.02.01

Site Information: B1		Location Information	
<b>Name:</b>	Rutherford beach	<b>Parish:</b>	CAMERON
<b>Priority:</b>	B	<b>Quad Name:</b>	GRAND BAYOU
<b>Site Alias:</b>	N/A	<b>Quad Number:</b>	2909315
<b>Site Description:</b> Rutherford beach		<b>Mile Marker:</b>	
		<b>Managed (Y/N)?:</b>	N
		<b>Latitude:</b>	29° 45' 34.811" N
		<b>Longitude:</b>	93° 7' 43.208" W
Response Considerations			
<b>Site Strategy:</b>	Deferred Action	<b>Site Strategy Comments:</b>	N/A
<b>Site Waterbody Type:</b>	Straight Coastline	<b>Site Specific Safety Concerns:</b>	N/A
<b>Current Wave Action:</b>	Breaking Waves >1.5 ft.	<b>Access Area:</b>	Rutherford beach rd.
<b>Waterbody Opening:</b>	N/A	<b>Collection Point:</b>	N/A
<b>Staging Area:</b>	N/A		
Resources At Risk			
<b>ESI Code:</b>	1-10	<b>Resources At Risk Comments:</b>	High use recreational area
<b>Socio-Economic Resources:</b>	N/A	<b>Seasonal Sensitivity:</b>	N/A
Contact Information			
<b>Contact:</b>	N/A	<b>Special Contact:</b>	N/A
Site Statistics			
<b>Submitted By:</b>	Wildlife & Fisheries	<b>Submit Date:</b>	2015.12.01

# CREOLE Quad



## Legend

- GRP Sites
- ▭ Quad Boundary
- ▭ Parish Boundaries



Published: 2016.07.07



Locator Map

Site Information: A1		Location Information	
<b>Name:</b>	Broussard Lake northeast #2 bird nesting area	<b>Parish:</b>	CAMERON
<b>Priority:</b>	A	<b>Quad Name:</b>	CREOLE
<b>Site Alias:</b>	Bird Nesting Area	<b>Quad Number:</b>	2909316
<b>Site Description:</b>	LDWF-Louisiana Natural Heritage Program (LNHP) generalized location	<b>Managed (Y/N)?:</b>	N
		<b>Latitude:</b>	29° 52' 19.005" N
		<b>Longitude:</b>	93° 4' 25.368" W
Response Considerations			
<b>Site Strategy:</b>	Deferred Action	<b>Site Strategy Comments:</b> N/A	
<b>Site Waterbody Type:</b>	N/A	<b>Site Specific Safety Concerns:</b>	N/A
<b>Current Wave Action:</b>	N/A	<b>Access Area:</b>	N/A
<b>Waterbody Opening:</b>	N/A	<b>Collection Point:</b>	N/A
<b>Staging Area:</b>	N/A		
Resources At Risk			
<b>ESI Code:</b>	7-10	<b>Resources At Risk Comments:</b> Generalized Location-Contact LDWF Louisiana Natural Heritage Program (LNHP)	
<b>Socio-Economic Resources:</b>	N/A	<b>Seasonal Sensitivity:</b> N/A	
Contact Information			
<b>Contact:</b>	Laura Carver / LDWF	<b>Special Contact:</b>	337-373-0032
Site Statistics			
<b>Submitted By:</b>	Louisiana Natural Heritage Program (LNHP)	<b>Submit Date:</b>	2016.02.01

Site Information: A2		Location Information	
<b>Name:</b>	Broussard Lake northeast #1 bird nesting area	<b>Parish:</b>	CAMERON
<b>Priority:</b>	A	<b>Quad Name:</b>	CREOLE
<b>Site Alias:</b>	Bird Nesting Area	<b>Quad Number:</b>	2909316
<b>Site Description:</b>	LDWF-Louisiana Natural Heritage Program (LNHP) generalized location	<b>Managed (Y/N)?:</b>	N
		<b>Latitude:</b>	29° 52' 18.374" N
		<b>Longitude:</b>	93° 5' 8.871" W
Response Considerations			
<b>Site Strategy:</b>	Deferred Action	<b>Site Strategy Comments:</b>	N/A
<b>Site Waterbody Type:</b>	N/A	<b>Site Specific Safety Concerns:</b>	N/A
<b>Current Wave Action:</b>	N/A	<b>Access Area:</b>	N/A
<b>Waterbody Opening:</b>	N/A	<b>Collection Point:</b>	N/A
<b>Staging Area:</b>	N/A		
Resources At Risk			
<b>ESI Code:</b>	7-10	<b>Resources At Risk Comments:</b>	Generalized Location-Contact LDWF Louisiana Natural Heritage Program (LNHP)
<b>Socio-Economic Resources:</b>	N/A	<b>Seasonal Sensitivity:</b>	N/A
Contact Information			
<b>Contact:</b>	Laura Carver / LDWF	<b>Special Contact:</b>	337-373-0032
Site Statistics			
<b>Submitted By:</b>	Louisiana Natural Heritage Program (LNHP)	<b>Submit Date:</b>	2016.02.01

Site Information: A3		Location Information	
<b>Name:</b>	Little Chenier Ridge west bird nesting area	<b>Parish:</b>	CAMERON
<b>Priority:</b>	A	<b>Quad Name:</b>	CREOLE
<b>Site Alias:</b>	Bird Nesting Area	<b>Quad Number:</b>	2909316
<b>Site Description:</b> LDWF-Louisiana Natural Heritage Program (LNHP) generalized location		<b>Mile Marker:</b>	
		<b>Managed (Y/N)?:</b>	N
		<b>Latitude:</b>	29° 50' 21.105" N
		<b>Longitude:</b>	93° 2' 48.275" W
Response Considerations			
<b>Site Strategy:</b>	Deferred Action	<b>Site Strategy Comments:</b>	N/A
<b>Site Waterbody Type:</b>	N/A	<b>Site Specific Safety Concerns:</b>	N/A
<b>Current Wave Action:</b>	N/A	<b>Access Area:</b>	N/A
<b>Waterbody Opening:</b>	N/A	<b>Collection Point:</b>	N/A
<b>Staging Area:</b>	N/A		
Resources At Risk			
<b>ESI Code:</b>	7-10	<b>Resources At Risk Comments:</b>	Generalized Location-Contact LDWF Louisiana Natural Heritage Program (LNHP)
<b>Socio-Economic Resources:</b>	N/A	<b>Seasonal Sensitivity:</b>	N/A
Contact Information			
<b>Contact:</b>	Laura Carver / LDWF	<b>Special Contact:</b>	337-373-0032
Site Statistics			
<b>Submitted By:</b>	Louisiana Natural Heritage Program (LNHP)	<b>Submit Date:</b>	2016.02.01

Site Information: A4		Location Information	
<b>Name:</b>	Little Chenier Ridge southwest bird nesting area	<b>Parish:</b>	CAMERON
<b>Priority:</b>	A	<b>Quad Name:</b>	CREOLE
<b>Site Alias:</b>	Bird Nesting Area	<b>Quad Number:</b>	2909316
<b>Site Description:</b> LDWF-Louisiana Natural Heritage Program (LNHP) generalized location		<b>Mile Marker:</b>	
		<b>Managed (Y/N)?:</b>	N
		<b>Latitude:</b>	29° 49' 47.690" N
		<b>Longitude:</b>	93° 1' 37.031" W
Response Considerations			
<b>Site Strategy:</b>	Deferred Action	<b>Site Strategy Comments:</b>	N/A
<b>Site Waterbody Type:</b>	N/A	<b>Site Specific Safety Concerns:</b>	N/A
<b>Current Wave Action:</b>	N/A	<b>Access Area:</b>	N/A
<b>Waterbody Opening:</b>	N/A	<b>Collection Point:</b>	N/A
<b>Staging Area:</b>	N/A		
Resources At Risk			
<b>ESI Code:</b>	7-10	<b>Resources At Risk Comments:</b>	Generalized Location-Contact LDWF Louisiana Natural Heritage Program (LNHP)
<b>Socio-Economic Resources:</b>	N/A	<b>Seasonal Sensitivity:</b>	N/A
Contact Information			
<b>Contact:</b>	Laura Carver / LDWF	<b>Special Contact:</b>	337-373-0032
Site Statistics			
<b>Submitted By:</b>	Louisiana Natural Heritage Program (LNHP)	<b>Submit Date:</b>	2016.02.01

Site Information: A5		Location Information	
<b>Name:</b>	Small tidal inlet	<b>Parish:</b>	CAMERON
<b>Priority:</b>	A	<b>Quad Name:</b>	CREOLE
<b>Site Alias:</b>	N/A	<b>Quad Number:</b>	2909316
<b>Site Description:</b> Small tidal inlet		<b>Mile Marker:</b>	
		<b>Managed (Y/N)?:</b>	N
		<b>Latitude:</b>	29° 45' 57.178" N
		<b>Longitude:</b>	93° 3' 25.711" W
Response Considerations			
<b>Site Strategy:</b>	Exclusion Booming	<b>Site Strategy Comments:</b>	N/A
<b>Site Waterbody Type:</b>	Narrow Tidal Channel	<b>Site Specific Safety Concerns:</b>	N/A
<b>Current Wave Action:</b>	Currents <1 kt.	<b>Access Area:</b>	N/A
<b>Waterbody Opening:</b>	< 500 ft.	<b>Collection Point:</b>	N/A
<b>Staging Area:</b>	Grand Chenier park on Mermentau River		
Resources At Risk			
<b>ESI Code:</b>	7-10	<b>Resources At Risk Comments:</b>	Birds, Fish Shrimp, Waterfowl
<b>Socio-Economic Resources:</b>	N/A	<b>Seasonal Sensitivity:</b>	N/A
Contact Information			
<b>Contact:</b>	N/A	<b>Special Contact:</b>	N/A
Site Statistics			
<b>Submitted By:</b>	Wildlife & Fisheries	<b>Submit Date:</b>	2015.12.01



Site Information: A6		Location Information	
<b>Name:</b>	Small tidal inlet	<b>Parish:</b>	CAMERON
<b>Priority:</b>	A	<b>Quad Name:</b>	CREOLE
<b>Site Alias:</b>	N/A	<b>Quad Number:</b>	2909316
<b>Site Description:</b> Small tidal inlet		<b>Mile Marker:</b>	
		<b>Managed (Y/N)?:</b>	N
		<b>Latitude:</b>	29° 45' 51.908" N
		<b>Longitude:</b>	93° 3' 59.590" W
Response Considerations			
<b>Site Strategy:</b>	Exclusion Booming	<b>Site Strategy Comments:</b>	N/A
<b>Site Waterbody Type:</b>	Narrow Tidal Channel	<b>Site Specific Safety Concerns:</b>	N/A
<b>Current Wave Action:</b>	Currents <1 kt.	<b>Access Area:</b>	N/A
<b>Waterbody Opening:</b>	< 500 ft.	<b>Collection Point:</b>	N/A
<b>Staging Area:</b>	Grand Chenier Park on Mermentau River		
Resources At Risk			
<b>ESI Code:</b>	7-10	<b>Resources At Risk Comments:</b>	Birds, Fish Shrimp, Waterfowl
<b>Socio-Economic Resources:</b>	N/A	<b>Seasonal Sensitivity:</b>	N/A
Contact Information			
<b>Contact:</b>	N/A	<b>Special Contact:</b>	N/A
Site Statistics			
<b>Submitted By:</b>	Wildlife & Fisheries	<b>Submit Date:</b>	2015.12.01

Site Information: A7		Location Information	
<b>Name:</b> Oilfield canal		<b>Parish:</b> CAMERON	
<b>Priority:</b> A		<b>Quad Name:</b> CREOLE	
<b>Site Alias:</b> N/A		<b>Quad Number:</b> 2909316	
		<b>Mile Marker:</b>	
<b>Site Description:</b> Oilfield canal		<b>Managed (Y/N)?:</b> N	
		<b>Latitude:</b> 29° 45' 40.142" N	
		<b>Longitude:</b> 93° 4' 20.413" W	
Response Considerations			
<b>Site Strategy:</b> Exclusion Booming		<b>Site Strategy Comments:</b> N/A	
<b>Site Waterbody Type:</b> Narrow Tidal Channel		<b>Site Specific Safety Concerns:</b> N/A	
<b>Current Wave Action:</b> Currents <1 kt.		<b>Access Area:</b> N/A	
<b>Waterbody Opening:</b> < 500 ft.		<b>Collection Point:</b> N/A	
<b>Staging Area:</b> Grand Chenier Park on Mermentau River			
Resources At Risk			
<b>ESI Code:</b> 7-10		<b>Resources At Risk Comments:</b> Birds, Fish Shrimp, Waterfowl	
<b>Socio-Economic Resources:</b> N/A		<b>Seasonal Sensitivity:</b> N/A	
Contact Information			
<b>Contact:</b> N/A		<b>Special Contact:</b> N/A	
Site Statistics			
<b>Submitted By:</b> Wildlife & Fisheries		<b>Submit Date:</b> 2015.12.01	

Site Information: A8		Location Information	
<b>Name:</b> Drainage lateral		<b>Parish:</b> CAMERON	
<b>Priority:</b> A		<b>Quad Name:</b> CREOLE	
<b>Site Alias:</b> N/A		<b>Quad Number:</b> 2909316	
		<b>Mile Marker:</b>	
<b>Site Description:</b> Drainage lateral		<b>Managed (Y/N)?:</b> N	
		<b>Latitude:</b> 29° 45' 33.951" N	
		<b>Longitude:</b> 93° 5' 53.093" W	
Response Considerations			
<b>Site Strategy:</b> Deflection Booming		<b>Site Strategy Comments:</b> N/A	
<b>Site Waterbody Type:</b> Narrow Tidal Channel		<b>Site Specific Safety Concerns:</b> N/A	
<b>Current Wave Action:</b> Current >1 kt.		<b>Access Area:</b> N/A	
<b>Waterbody Opening:</b> 500-1000 ft.		<b>Collection Point:</b> N/A	
<b>Staging Area:</b> Grand Chenier State Park			
Resources At Risk			
<b>ESI Code:</b> 7-10		<b>Resources At Risk Comments:</b> N/A	
<b>Socio-Economic Resources:</b> N/A		<b>Seasonal Sensitivity:</b> N/A	
Contact Information			
<b>Contact:</b> N/A		<b>Special Contact:</b> N/A	
Site Statistics			
<b>Submitted By:</b> LDEQ Kevin Natalia		<b>Submit Date:</b> 2015.12.01	

Site Information: A9		Location Information	
<b>Name:</b>	East Rutherford beach wash-through	<b>Parish:</b>	CAMERON
<b>Priority:</b>	A	<b>Quad Name:</b>	CREOLE
<b>Site Alias:</b>	N/A	<b>Quad Number:</b>	2909316
<b>Site Description:</b> East Rutherford Beach wash-through		<b>Mile Marker:</b>	
		<b>Managed (Y/N)?:</b>	N
		<b>Latitude:</b>	29° 45' 16.902" N
		<b>Longitude:</b>	93° 06' 17.744" W
Response Considerations			
<b>Site Strategy:</b>	Deferred Action	<b>Site Strategy Comments:</b>	N/A
<b>Site Waterbody Type:</b>	Straight Coastline	<b>Site Specific Safety Concerns:</b>	N/A
<b>Current Wave Action:</b>	Breaking Waves >1.5 ft.	<b>Access Area:</b>	Boat
<b>Waterbody Opening:</b>	N/A	<b>Collection Point:</b>	N/A
<b>Staging Area:</b>	Grand Chenier Park on Mermentau River		
Resources At Risk			
<b>ESI Code:</b>	1-10	<b>Resources At Risk Comments:</b>	Internal marsh access
<b>Socio-Economic Resources:</b>	N/A	<b>Seasonal Sensitivity:</b>	N/A
Contact Information			
<b>Contact:</b>	N/A	<b>Special Contact:</b>	N/A
Site Statistics			
<b>Submitted By:</b>	Wildlife & Fisheries	<b>Submit Date:</b>	2015.12.01

Site Information: A10		Location Information	
<b>Name:</b>	Small tidal inlet	<b>Parish:</b>	CAMERON
<b>Priority:</b>	A	<b>Quad Name:</b>	CREOLE
<b>Site Alias:</b>	N/A	<b>Quad Number:</b>	2909316
<b>Site Description:</b> Small tidal inlet		<b>Mile Marker:</b>	
		<b>Managed (Y/N)?:</b>	N
		<b>Latitude:</b>	29° 45' 15.747" N
		<b>Longitude:</b>	93° 2' 42.895" W
Response Considerations			
<b>Site Strategy:</b>	Exclusion Booming	<b>Site Strategy Comments:</b>	N/A
<b>Site Waterbody Type:</b>	Narrow Tidal Channel	<b>Site Specific Safety Concerns:</b>	N/A
<b>Current Wave Action:</b>	Currents <1 kt.	<b>Access Area:</b>	N/A
<b>Waterbody Opening:</b>	< 500 ft.	<b>Collection Point:</b>	N/A
<b>Staging Area:</b>	Grand Chenier Park on Mermentau River		
Resources At Risk			
<b>ESI Code:</b>	7-10	<b>Resources At Risk Comments:</b>	Birds, Fish Shrimp, Waterfowl
<b>Socio-Economic Resources:</b>	N/A	<b>Seasonal Sensitivity:</b>	N/A
Contact Information			
<b>Contact:</b>	N/A	<b>Special Contact:</b>	N/A
Site Statistics			
<b>Submitted By:</b>	Wildlife & Fisheries	<b>Submit Date:</b>	2015.12.01

Site Information: A11		Location Information	
<b>Name:</b>	Small tidal inlet	<b>Parish:</b>	CAMERON
<b>Priority:</b>	A	<b>Quad Name:</b>	CREOLE
<b>Site Alias:</b>	N/A	<b>Quad Number:</b>	2909316
		<b>Mile Marker:</b>	5
<b>Site Description:</b>	Small tidal inlet	<b>Managed (Y/N)?:</b>	N
		<b>Latitude:</b>	29° 45' 12.317" N
		<b>Longitude:</b>	93° 0' 31.686" W
Response Considerations			
<b>Site Strategy:</b>	Exclusion Booming	<b>Site Strategy Comments:</b>	N/A
<b>Site Waterbody Type:</b>	Narrow Tidal Channel	<b>Site Specific Safety Concerns:</b>	N/A
<b>Current Wave Action:</b>	Currents <1 kt.	<b>Access Area:</b>	N/A
<b>Waterbody Opening:</b>	< 500 ft.	<b>Collection Point:</b>	N/A
<b>Staging Area:</b>	Grand Chenier Park on Mermentau River		
Resources At Risk			
<b>ESI Code:</b>	7-10	<b>Resources At Risk Comments:</b>	Birds, Fish Shrimp, Waterfowl
<b>Socio-Economic Resources:</b>	N/A	<b>Seasonal Sensitivity:</b>	N/A
Contact Information			
<b>Contact:</b>	N/A	<b>Special Contact:</b>	N/A
Site Statistics			
<b>Submitted By:</b>	Wildlife & Fisheries	<b>Submit Date:</b>	2015.12.01

Site Information: A12		Location Information	
<b>Name:</b>	Oak Grove east bird nesting area	<b>Parish:</b>	CAMERON
<b>Priority:</b>	A	<b>Quad Name:</b>	CREOLE
<b>Site Alias:</b>	Bird Nesting Area	<b>Quad Number:</b>	2909316
<b>Site Description:</b> LDWF-Louisiana Natural Heritage Program (LNHP) generalized location		<b>Mile Marker:</b>	
		<b>Managed (Y/N)?:</b>	N
		<b>Latitude:</b>	29° 45' 8.206" N
		<b>Longitude:</b>	93° 5' 44.620" W
Response Considerations			
<b>Site Strategy:</b>	Deferred Action	<b>Site Strategy Comments:</b>	N/A
<b>Site Waterbody Type:</b>	N/A	<b>Site Specific Safety Concerns:</b>	N/A
<b>Current Wave Action:</b>	N/A	<b>Access Area:</b>	N/A
<b>Waterbody Opening:</b>	N/A	<b>Collection Point:</b>	N/A
<b>Staging Area:</b>	N/A		
Resources At Risk			
<b>ESI Code:</b>	7-10	<b>Resources At Risk Comments:</b>	Generalized Location-Contact LDWF Louisiana Natural Heritage Program (LNHP)
<b>Socio-Economic Resources:</b>	N/A	<b>Seasonal Sensitivity:</b>	N/A
Contact Information			
<b>Contact:</b>	Laura Carver / LDWF	<b>Special Contact:</b>	337-373-0032
Site Statistics			
<b>Submitted By:</b>	Louisiana Natural Heritage Program (LNHP)	<b>Submit Date:</b>	2016.02.01

Site Information: A13		Location Information	
<b>Name:</b> Small tidal inlet		<b>Parish:</b> CAMERON	
<b>Priority:</b> A		<b>Quad Name:</b> CREOLE	
<b>Site Alias:</b> N/A		<b>Quad Number:</b> 2909316	
<b>Site Description:</b> Small tidal inlet		<b>Mile Marker:</b>	
		<b>Managed (Y/N)?:</b> N	
		<b>Latitude:</b> 29° 45' 6.378" N	
		<b>Longitude:</b> 93° 0' 19.877" W	
Response Considerations			
<b>Site Strategy:</b> Exclusion Booming		<b>Site Strategy Comments:</b>	N/A
<b>Site Waterbody Type:</b> Narrow Tidal Channel		<b>Site Specific Safety Concerns:</b>	N/A
<b>Current Wave Action:</b> Currents <1 kt.		<b>Access Area:</b>	N/A
<b>Waterbody Opening:</b> < 500 ft.		<b>Collection Point:</b>	N/A
<b>Staging Area:</b> Grand Chenier park on Mermentau River			
Resources At Risk			
<b>ESI Code:</b> 7-10		<b>Resources At Risk Comments:</b>	Birds, Fish Shrimp, Waterfowl
<b>Socio-Economic Resources:</b> N/A		<b>Seasonal Sensitivity:</b>	N/A
Contact Information			
<b>Contact:</b> N/A		<b>Special Contact:</b>	N/A
Site Statistics			
<b>Submitted By:</b> Wildlife & Fisheries		<b>Submit Date:</b>	2015.12.01



Site Information: A14		Location Information	
<b>Name:</b>	Small tidal inlet	<b>Parish:</b>	CAMERON
<b>Priority:</b>	A	<b>Quad Name:</b>	CREOLE
<b>Site Alias:</b>	N/A	<b>Quad Number:</b>	2909316
<b>Site Description:</b> Small tidal inlet		<b>Mile Marker:</b>	
		<b>Managed (Y/N)?:</b>	N
		<b>Latitude:</b>	29° 45' 6.206" N
		<b>Longitude:</b>	93° 2' 32.027" W
Response Considerations			
<b>Site Strategy:</b>	Exclusion Booming	<b>Site Strategy Comments:</b>	N/A
<b>Site Waterbody Type:</b>	Narrow Tidal Channel	<b>Site Specific Safety Concerns:</b>	N/A
<b>Current Wave Action:</b>	Currents <1 kt.	<b>Access Area:</b>	N/A
<b>Waterbody Opening:</b>	< 500 ft.	<b>Collection Point:</b>	N/A
<b>Staging Area:</b>	Grand Chenier Park on Mermentau River		
Resources At Risk			
<b>ESI Code:</b>	7-10	<b>Resources At Risk Comments:</b>	Birds, Fish Shrimp, Waterfowl
<b>Socio-Economic Resources:</b>	N/A	<b>Seasonal Sensitivity:</b>	N/A
Contact Information			
<b>Contact:</b>	N/A	<b>Special Contact:</b>	N/A
Site Statistics			
<b>Submitted By:</b>	Wildlife & Fisheries	<b>Submit Date:</b>	2015.12.01

# GRAND CHENIER Quad



**Legend**

- GRP Sites
- ▭ Quad Boundary
- ▭ Parish Boundaries

0 0.5 1 2 3 Kilometers

0 0.5 1 2 3 Miles

Published: 2016.07.07



Site Information: A1		Location Information	
<b>Name:</b>	Inlet to water control structure	<b>Parish:</b>	CAMERON
<b>Priority:</b>	A	<b>Quad Name:</b>	GRAND CHENIER
<b>Site Alias:</b>	N/A	<b>Quad Number:</b>	2909209
		<b>Mile Marker:</b>	19.9
<b>Site Description:</b>	Inlet to water control structure	<b>Managed (Y/N)?:</b>	N
		<b>Latitude:</b>	29° 50' 15.717" N
		<b>Longitude:</b>	92° 52' 36.703" W
Response Considerations			
<b>Site Strategy:</b>	Exclusion Booming	<b>Site Strategy Comments:</b>	N/A
<b>Site Waterbody Type:</b>	Narrow Channel	<b>Site Specific Safety Concerns:</b>	N/A
<b>Current Wave Action:</b>	Currents <1 kt.	<b>Access Area:</b>	Boat
<b>Waterbody Opening:</b>	< 500 ft.	<b>Collection Point:</b>	N/A
<b>Staging Area:</b>	Grand Chenier Park on Mermentau River		
Resources At Risk			
<b>ESI Code:</b>	7-10	<b>Resources At Risk Comments:</b>	High sensitive wetland, High biodiversity
<b>Socio-Economic Resources:</b>	N/A	<b>Seasonal Sensitivity:</b>	N/A
Contact Information			
<b>Contact:</b>	N/A	<b>Special Contact:</b>	N/A
Site Statistics			
<b>Submitted By:</b>	Wildlife & Fisheries	<b>Submit Date:</b>	2015.12.01

Site Information: A2		Location Information	
<b>Name:</b>	Unnamed tidal inlet into marsh	<b>Parish:</b>	CAMERON
<b>Priority:</b>	A	<b>Quad Name:</b>	GRAND CHENIER
<b>Site Alias:</b>	N/A	<b>Quad Number:</b>	2909209
<b>Site Description:</b> Unnamed tidal inlet into marsh		<b>Mile Marker:</b>	
		<b>Managed (Y/N)?:</b>	N
		<b>Latitude:</b>	29° 48' 24.532" N
		<b>Longitude:</b>	92° 52' 42.005" W
Response Considerations			
<b>Site Strategy:</b>	Exclusion Booming	<b>Site Strategy Comments:</b>	N/A
<b>Site Waterbody Type:</b>	Narrow Tidal Channel	<b>Site Specific Safety Concerns:</b>	N/A
<b>Current Wave Action:</b>	Currents <1 kt.	<b>Access Area:</b>	Boat
<b>Waterbody Opening:</b>	< 500 ft.	<b>Collection Point:</b>	N/A
<b>Staging Area:</b>	Grand Chenier Park on Mermentau River		
Resources At Risk			
<b>ESI Code:</b>	7-10	<b>Resources At Risk Comments:</b>	High sensitive wetland, High biodiversity
<b>Socio-Economic Resources:</b>	N/A	<b>Seasonal Sensitivity:</b>	N/A
Contact Information			
<b>Contact:</b>	N/A	<b>Special Contact:</b>	N/A
Site Statistics			
<b>Submitted By:</b>	Wildlife & Fisheries	<b>Submit Date:</b>	2015.12.01

Site Information: A3		Location Information	
<b>Name:</b>	Unnamed tidal inlet into marsh	<b>Parish:</b>	CAMERON
<b>Priority:</b>	A	<b>Quad Name:</b>	GRAND CHENIER
<b>Site Alias:</b>	N/A	<b>Quad Number:</b>	2909209
		<b>Mile Marker:</b>	17.2
<b>Site Description:</b>	Unnamed tidal inlet into marsh	<b>Managed (Y/N)?:</b>	N
		<b>Latitude:</b>	29° 48' 16.830" N
		<b>Longitude:</b>	92° 52' 37.587" W
Response Considerations			
<b>Site Strategy:</b>	Exclusion Booming	<b>Site Strategy Comments:</b>	N/A
<b>Site Waterbody Type:</b>	Narrow Tidal Channel	<b>Site Specific Safety Concerns:</b>	N/A
<b>Current Wave Action:</b>	Currents <1 kt.	<b>Access Area:</b>	Boat
<b>Waterbody Opening:</b>	< 500 ft.	<b>Collection Point:</b>	N/A
<b>Staging Area:</b>	Grand Chenier Park on Mermentau River		
Resources At Risk			
<b>ESI Code:</b>	7-10	<b>Resources At Risk Comments:</b>	High sensitive wetland, High biodiversity
<b>Socio-Economic Resources:</b>	N/A	<b>Seasonal Sensitivity:</b>	N/A
Contact Information			
<b>Contact:</b>	N/A	<b>Special Contact:</b>	N/A
Site Statistics			
<b>Submitted By:</b>	Wildlife & Fisheries	<b>Submit Date:</b>	2015.12.01

Site Information: A4		Location Information	
<b>Name:</b>	Unnamed tidal inlet into marsh	<b>Parish:</b>	CAMERON
<b>Priority:</b>	A	<b>Quad Name:</b>	GRAND CHENIER
<b>Site Alias:</b>	N/A	<b>Quad Number:</b>	2909209
		<b>Mile Marker:</b>	16.3
<b>Site Description:</b>	Unnamed tidal inlet into marsh	<b>Managed (Y/N)?:</b>	N
		<b>Latitude:</b>	29° 47' 39.625" N
		<b>Longitude:</b>	92° 52' 45.390" W
Response Considerations			
<b>Site Strategy:</b>	Exclusion Booming	<b>Site Strategy Comments:</b>	N/A
<b>Site Waterbody Type:</b>	Narrow Tidal Channel	<b>Site Specific Safety Concerns:</b>	N/A
<b>Current Wave Action:</b>	Currents <1 kt.	<b>Access Area:</b>	Boat
<b>Waterbody Opening:</b>	< 500 ft.	<b>Collection Point:</b>	N/A
<b>Staging Area:</b>	Grand Chenier Park on Mermentau River		
Resources At Risk			
<b>ESI Code:</b>	7-10	<b>Resources At Risk Comments:</b>	High sensitive wetland, High biodiversity
<b>Socio-Economic Resources:</b>	N/A	<b>Seasonal Sensitivity:</b>	N/A
Contact Information			
<b>Contact:</b>	N/A	<b>Special Contact:</b>	N/A
Site Statistics			
<b>Submitted By:</b>	Wildlife & Fisheries	<b>Submit Date:</b>	2015.12.01

Site Information: A5		Location Information	
<b>Name:</b>	Unnamed tidal inlet into marsh	<b>Parish:</b>	CAMERON
<b>Priority:</b>	A	<b>Quad Name:</b>	GRAND CHENIER
<b>Site Alias:</b>	N/A	<b>Quad Number:</b>	2909209
		<b>Mile Marker:</b>	16.3
<b>Site Description:</b>	Unnamed tidal inlet into marsh	<b>Managed (Y/N)?:</b>	N
		<b>Latitude:</b>	29° 47' 29.199" N
		<b>Longitude:</b>	92° 52' 31.338" W
Response Considerations			
<b>Site Strategy:</b>	Exclusion Booming	<b>Site Strategy Comments:</b>	N/A
<b>Site Waterbody Type:</b>	Narrow Tidal Channel	<b>Site Specific Safety Concerns:</b>	N/A
<b>Current Wave Action:</b>	Currents <1 kt.	<b>Access Area:</b>	Boat
<b>Waterbody Opening:</b>	< 500 ft.	<b>Collection Point:</b>	N/A
<b>Staging Area:</b>	Grand Chenier Park on Mermentau River		
Resources At Risk			
<b>ESI Code:</b>	7-10	<b>Resources At Risk Comments:</b>	High sensitive wetland, High biodiversity
<b>Socio-Economic Resources:</b>	N/A	<b>Seasonal Sensitivity:</b>	N/A
Contact Information			
<b>Contact:</b>	N/A	<b>Special Contact:</b>	N/A
Site Statistics			
<b>Submitted By:</b>	Wildlife & Fisheries	<b>Submit Date:</b>	2015.12.01

Site Information: A6		Location Information	
<b>Name:</b>	Tidal inlet into freshwater marsh	<b>Parish:</b>	CAMERON
<b>Priority:</b>	A	<b>Quad Name:</b>	GRAND CHENIER
<b>Site Alias:</b>	N/A	<b>Quad Number:</b>	2909209
		<b>Mile Marker:</b>	13.6
<b>Site Description:</b>	Tidal inlet into freshwater marsh	<b>Managed (Y/N)?:</b>	N
		<b>Latitude:</b>	29° 46' 40.339" N
		<b>Longitude:</b>	92° 54' 36.510" W
Response Considerations			
<b>Site Strategy:</b>	Exclusion Booming	<b>Site Strategy Comments:</b>	N/A
<b>Site Waterbody Type:</b>	Narrow Tidal Channel	<b>Site Specific Safety Concerns:</b>	N/A
<b>Current Wave Action:</b>	Currents <1 kt.	<b>Access Area:</b>	Boat
<b>Waterbody Opening:</b>	< 500 ft.	<b>Collection Point:</b>	N/A
<b>Staging Area:</b>	Grand Chenier Park on Mermentau River		
Resources At Risk			
<b>ESI Code:</b>	7-10	<b>Resources At Risk Comments:</b>	High sensitive wetland, High biodiversity
<b>Socio-Economic Resources:</b>	N/A	<b>Seasonal Sensitivity:</b>	N/A
Contact Information			
<b>Contact:</b>	N/A	<b>Special Contact:</b>	N/A
Site Statistics			
<b>Submitted By:</b>	Wildlife & Fisheries	<b>Submit Date:</b>	2015.12.01



Site Information: A7		Location Information	
<b>Name:</b>	Unnamed tidal inlet into marsh	<b>Parish:</b>	CAMERON
<b>Priority:</b>	A	<b>Quad Name:</b>	GRAND CHENIER
<b>Site Alias:</b>	N/A	<b>Quad Number:</b>	2909209
		<b>Mile Marker:</b>	14.7
<b>Site Description:</b>	Unnamed tidal inlet into marsh	<b>Managed (Y/N)?:</b>	N
		<b>Latitude:</b>	29° 46' 24.062" N
		<b>Longitude:</b>	92° 53' 19.129" W
Response Considerations			
<b>Site Strategy:</b>	Exclusion Booming	<b>Site Strategy Comments:</b>	N/A
<b>Site Waterbody Type:</b>	Narrow Tidal Channel	<b>Site Specific Safety Concerns:</b>	N/A
<b>Current Wave Action:</b>	Currents <1 kt.	<b>Access Area:</b>	Boat
<b>Waterbody Opening:</b>	< 500 ft.	<b>Collection Point:</b>	N/A
<b>Staging Area:</b>	Grand Chenier Park on Mermentau River		
Resources At Risk			
<b>ESI Code:</b>	7-10	<b>Resources At Risk Comments:</b>	High sensitive wetland, High biodiversity
<b>Socio-Economic Resources:</b>	N/A	<b>Seasonal Sensitivity:</b>	N/A
Contact Information			
<b>Contact:</b>	N/A	<b>Special Contact:</b>	N/A
Site Statistics			
<b>Submitted By:</b>	Wildlife & Fisheries	<b>Submit Date:</b>	2015.12.01

Site Information: A8		Location Information	
<b>Name:</b>	Unnamed tidal inlet (bonsall rd.)	<b>Parish:</b>	CAMERON
<b>Priority:</b>	A	<b>Quad Name:</b>	GRAND CHENIER
<b>Site Alias:</b>	N/A	<b>Quad Number:</b>	2909209
		<b>Mile Marker:</b>	12.3
<b>Site Description:</b>	Unnamed tidal inlet (Bonsall Rd.)	<b>Managed (Y/N)?:</b>	N
		<b>Latitude:</b>	29° 46' 21.550" N
		<b>Longitude:</b>	92° 55' 59.621" W
Response Considerations			
<b>Site Strategy:</b>	Exclusion Booming	<b>Site Strategy Comments:</b>	N/A
<b>Site Waterbody Type:</b>	Narrow Tidal Channel	<b>Site Specific Safety Concerns:</b>	N/A
<b>Current Wave Action:</b>	Currents <1 kt.	<b>Access Area:</b>	Boat
<b>Waterbody Opening:</b>	< 500 ft.	<b>Collection Point:</b>	N/A
<b>Staging Area:</b>	Grand Chenier Park on Mermentau River		
Resources At Risk			
<b>ESI Code:</b>	7-10	<b>Resources At Risk Comments:</b>	Marshland
<b>Socio-Economic Resources:</b>	N/A	<b>Seasonal Sensitivity:</b>	N/A
Contact Information			
<b>Contact:</b>	N/A	<b>Special Contact:</b>	N/A
Site Statistics			
<b>Submitted By:</b>	Wildlife & Fisheries	<b>Submit Date:</b>	2015.12.01

Site Information: A9		Location Information	
<b>Name:</b>	Unnamed tidal inlet	<b>Parish:</b>	CAMERON
<b>Priority:</b>	A	<b>Quad Name:</b>	GRAND CHENIER
<b>Site Alias:</b>	N/A	<b>Quad Number:</b>	2909209
		<b>Mile Marker:</b>	13.5
<b>Site Description:</b>	Unnamed tidal inlet	<b>Managed (Y/N)?:</b>	N
		<b>Latitude:</b>	29° 46' 18.830" N
		<b>Longitude:</b>	92° 54' 43.674" W
Response Considerations			
<b>Site Strategy:</b>	Exclusion Booming	<b>Site Strategy Comments:</b>	N/A
<b>Site Waterbody Type:</b>	Narrow Tidal Channel	<b>Site Specific Safety Concerns:</b>	N/A
<b>Current Wave Action:</b>	Currents <1 kt.	<b>Access Area:</b>	Boat
<b>Waterbody Opening:</b>	< 500 ft.	<b>Collection Point:</b>	N/A
<b>Staging Area:</b>	Grand Chenier Park on Mermentau River		
Resources At Risk			
<b>ESI Code:</b>	7-10	<b>Resources At Risk Comments:</b>	Marshland
<b>Socio-Economic Resources:</b>	N/A	<b>Seasonal Sensitivity:</b>	N/A
Contact Information			
<b>Contact:</b>	N/A	<b>Special Contact:</b>	N/A
Site Statistics			
<b>Submitted By:</b>	Wildlife & Fisheries	<b>Submit Date:</b>	2015.12.01

Site Information: A10		Location Information	
<b>Name:</b>	Unnamed tidal inlet into marsh	<b>Parish:</b>	CAMERON
<b>Priority:</b>	A	<b>Quad Name:</b>	GRAND CHENIER
<b>Site Alias:</b>	N/A	<b>Quad Number:</b>	2909209
		<b>Mile Marker:</b>	14.3
<b>Site Description:</b>	Unnamed tidal inlet into marsh	<b>Managed (Y/N)?:</b>	N
		<b>Latitude:</b>	29° 46' 10.368" N
		<b>Longitude:</b>	92° 53' 50.280" W
Response Considerations			
<b>Site Strategy:</b>	Exclusion Booming	<b>Site Strategy Comments:</b>	N/A
<b>Site Waterbody Type:</b>	Narrow Tidal Channel	<b>Site Specific Safety Concerns:</b>	N/A
<b>Current Wave Action:</b>	Currents <1 kt.	<b>Access Area:</b>	Boat
<b>Waterbody Opening:</b>	< 500 ft.	<b>Collection Point:</b>	N/A
<b>Staging Area:</b>	Grand Chenier Park on Mermentau River		
Resources At Risk			
<b>ESI Code:</b>	7-10	<b>Resources At Risk Comments:</b>	High sensitive wetland, High biodiversity
<b>Socio-Economic Resources:</b>	N/A	<b>Seasonal Sensitivity:</b>	N/A
Contact Information			
<b>Contact:</b>	N/A	<b>Special Contact:</b>	N/A
Site Statistics			
<b>Submitted By:</b>	Wildlife & Fisheries	<b>Submit Date:</b>	2015.12.01

Site Information: C1		Location Information	
<b>Name:</b>	Unnamed tidal inlet	<b>Parish:</b>	CAMERON
<b>Priority:</b>	C	<b>Quad Name:</b>	GRAND CHENIER
<b>Site Alias:</b>	N/A	<b>Quad Number:</b>	2909209
		<b>Mile Marker:</b>	12.9
<b>Site Description:</b>	Unnamed tidal inlet	<b>Managed (Y/N)?:</b>	N
		<b>Latitude:</b>	29° 46' 24.090" N
		<b>Longitude:</b>	92° 55' 25.671" W
Response Considerations			
<b>Site Strategy:</b>	Exclusion Booming	<b>Site Strategy Comments:</b>	N/A
<b>Site Waterbody Type:</b>	Narrow Tidal Channel	<b>Site Specific Safety Concerns:</b>	N/A
<b>Current Wave Action:</b>	Currents <1 kt.	<b>Access Area:</b>	Boat
<b>Waterbody Opening:</b>	< 500 ft.	<b>Collection Point:</b>	Yes
<b>Staging Area:</b>	Grand Chenier Park on Mermentau River		
Resources At Risk			
<b>ESI Code:</b>	7-10	<b>Resources At Risk Comments:</b>	N/A
<b>Socio-Economic Resources:</b>	N/A	<b>Seasonal Sensitivity:</b>	N/A
Contact Information			
<b>Contact:</b>	N/A	<b>Special Contact:</b>	N/A
Site Statistics			
<b>Submitted By:</b>	Wildlife & Fisheries	<b>Submit Date:</b>	2015.12.01

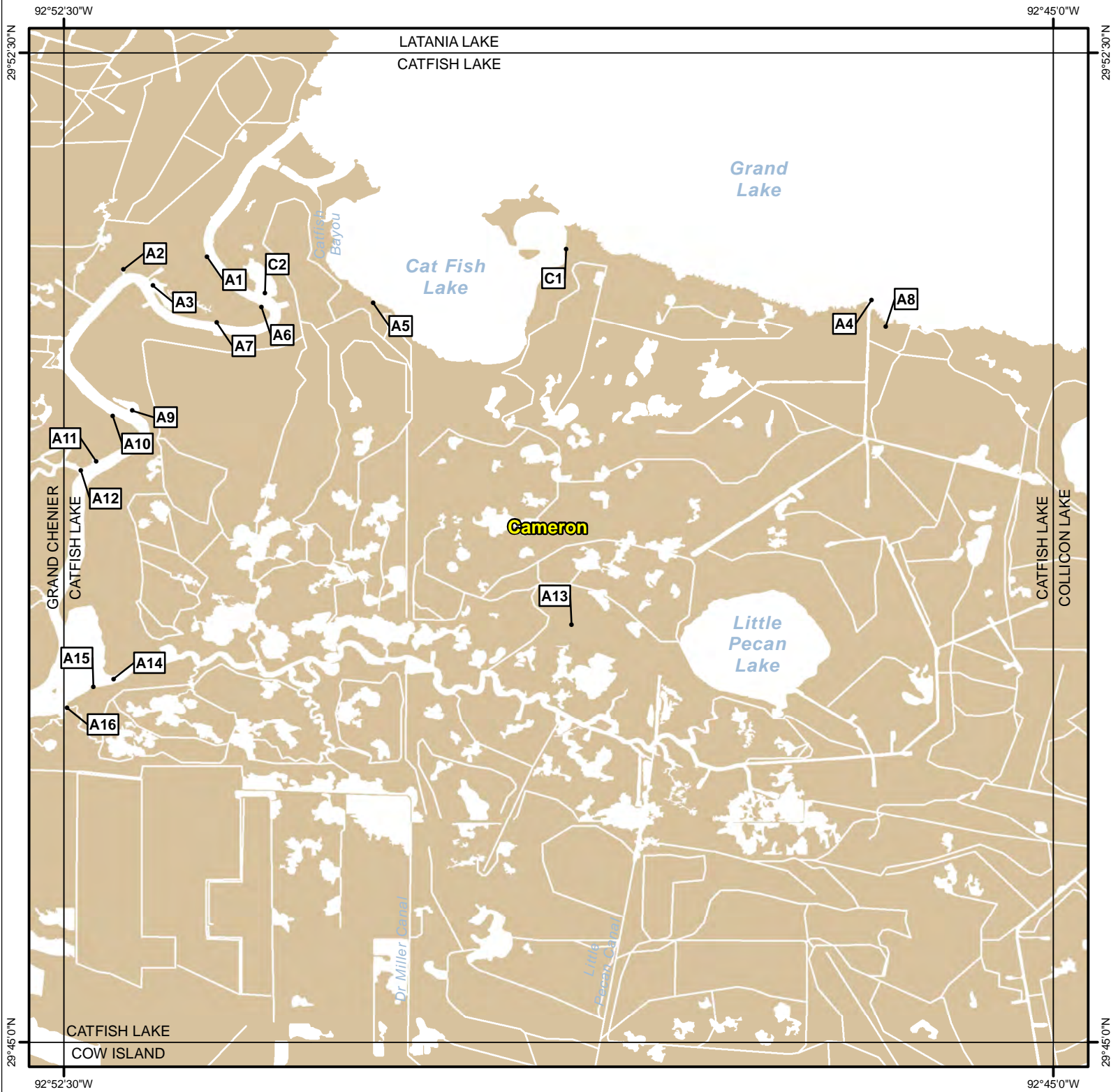
Site Information: C2		Location Information	
<b>Name:</b>	Unnamed tidal inlet into marsh	<b>Parish:</b>	CAMERON
<b>Priority:</b>	C	<b>Quad Name:</b>	GRAND CHENIER
<b>Site Alias:</b>	N/A	<b>Quad Number:</b>	2909209
		<b>Mile Marker:</b>	14.7
<b>Site Description:</b>	Unnamed tidal inlet into marsh	<b>Managed (Y/N)?:</b>	N
		<b>Latitude:</b>	29° 46' 23.673" N
		<b>Longitude:</b>	92° 53' 23.432" W
Response Considerations			
<b>Site Strategy:</b>	Exclusion Booming	<b>Site Strategy Comments:</b>	N/A
<b>Site Waterbody Type:</b>	Narrow Tidal Channel	<b>Site Specific Safety Concerns:</b>	N/A
<b>Current Wave Action:</b>	Currents <1 kt.	<b>Access Area:</b>	Boat
<b>Waterbody Opening:</b>	< 500 ft.	<b>Collection Point:</b>	N/A
<b>Staging Area:</b>	Grand Chenier Park on Mermentau River		
Resources At Risk			
<b>ESI Code:</b>	N/A	<b>Resources At Risk Comments:</b>	High sensitive wetland, High biodiversity
<b>Socio-Economic Resources:</b>	N/A	<b>Seasonal Sensitivity:</b>	N/A
Contact Information			
<b>Contact:</b>	N/A	<b>Special Contact:</b>	N/A
Site Statistics			
<b>Submitted By:</b>	Wildlife & Fisheries	<b>Submit Date:</b>	2015.12.01

Site Information: C3		Location Information	
<b>Name:</b>	Industrial tidal inlet	<b>Parish:</b>	CAMERON
<b>Priority:</b>	C	<b>Quad Name:</b>	GRAND CHENIER
<b>Site Alias:</b>	N/A	<b>Quad Number:</b>	2909209
		<b>Mile Marker:</b>	10.5
<b>Site Description:</b>	Industrial tidal inlet	<b>Managed (Y/N)?:</b>	N
		<b>Latitude:</b>	29° 46' 21.643" N
		<b>Longitude:</b>	92° 57' 35.161" W
Response Considerations			
<b>Site Strategy:</b>	Exclusion Booming	<b>Site Strategy Comments:</b>	N/A
<b>Site Waterbody Type:</b>	Narrow Tidal Channel	<b>Site Specific Safety Concerns:</b>	N/A
<b>Current Wave Action:</b>	Currents <1 kt.	<b>Access Area:</b>	Boat
<b>Waterbody Opening:</b>	< 500 ft.	<b>Collection Point:</b>	Yes
<b>Staging Area:</b>	Grand Chenier Park on Mermentau River		
Resources At Risk			
<b>ESI Code:</b>	7-10	<b>Resources At Risk Comments:</b>	N/A
<b>Socio-Economic Resources:</b>	N/A	<b>Seasonal Sensitivity:</b>	N/A
Contact Information			
<b>Contact:</b>	N/A	<b>Special Contact:</b>	N/A
Site Statistics			
<b>Submitted By:</b>	Wildlife & Fisheries	<b>Submit Date:</b>	2015.12.01

Site Information: C4		Location Information	
<b>Name:</b>	Industrial tidal inlet	<b>Parish:</b>	CAMERON
<b>Priority:</b>	C	<b>Quad Name:</b>	GRAND CHENIER
<b>Site Alias:</b>	N/A	<b>Quad Number:</b>	2909209
		<b>Mile Marker:</b>	10.7
<b>Site Description:</b>	Industrial tidal inlet	<b>Managed (Y/N)?:</b>	N
		<b>Latitude:</b>	29° 46' 14.634" N
		<b>Longitude:</b>	92° 57' 27.171" W
Response Considerations			
<b>Site Strategy:</b>	Exclusion Booming	<b>Site Strategy Comments:</b>	N/A
<b>Site Waterbody Type:</b>	Narrow Tidal Channel	<b>Site Specific Safety Concerns:</b>	N/A
<b>Current Wave Action:</b>	Currents <1 kt.	<b>Access Area:</b>	Boat
<b>Waterbody Opening:</b>	< 500 ft.	<b>Collection Point:</b>	Yes
<b>Staging Area:</b>	Grand Chenier Park on Mermentau River		
Resources At Risk			
<b>ESI Code:</b>	7-10	<b>Resources At Risk Comments:</b>	N/A
<b>Socio-Economic Resources:</b>	N/A	<b>Seasonal Sensitivity:</b>	N/A
Contact Information			
<b>Contact:</b>	N/A	<b>Special Contact:</b>	N/A
Site Statistics			
<b>Submitted By:</b>	Wildlife & Fisheries	<b>Submit Date:</b>	2015.12.01

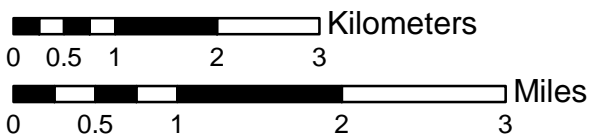


# CATFISH LAKE Quad



## Legend

- GRP Sites
- ▭ Quad Boundary
- ▭ Parish Boundaries



Published: 2016.07.07



Locator Map

Site Information: A1		Location Information	
<b>Name:</b>	Tidal inlet into marsh	<b>Parish:</b>	CAMERON
<b>Priority:</b>	A	<b>Quad Name:</b>	CATFISH LAKE
<b>Site Alias:</b>	N/A	<b>Quad Number:</b>	2909210
		<b>Mile Marker:</b>	22.8
<b>Site Description:</b>	Tidal inlet into marsh	<b>Managed (Y/N)?:</b>	N
		<b>Latitude:</b>	29° 50' 57.314" N
		<b>Longitude:</b>	92° 51' 24.861" W
Response Considerations			
<b>Site Strategy:</b>	Exclusion Booming	<b>Site Strategy Comments:</b>	N/A
<b>Site Waterbody Type:</b>	Narrow Tidal Channel	<b>Site Specific Safety Concerns:</b>	N/A
<b>Current Wave Action:</b>	Currents <1 kt.	<b>Access Area:</b>	N/A
<b>Waterbody Opening:</b>	< 500 ft.	<b>Collection Point:</b>	N/A
<b>Staging Area:</b>	Grand Chenier Park on Mermentau River		
Resources At Risk			
<b>ESI Code:</b>	7-10	<b>Resources At Risk Comments:</b>	High sensitive wetland, High biodiversity
<b>Socio-Economic Resources:</b>	N/A	<b>Seasonal Sensitivity:</b>	N/A
Contact Information			
<b>Contact:</b>	N/A	<b>Special Contact:</b>	N/A
Site Statistics			
<b>Submitted By:</b>	Wildlife & Fisheries	<b>Submit Date:</b>	2015.12.01

Site Information: A2		Location Information	
<b>Name:</b>	Tidal inlet into marsh	<b>Parish:</b>	CAMERON
<b>Priority:</b>	A	<b>Quad Name:</b>	CATFISH LAKE
<b>Site Alias:</b>	N/A	<b>Quad Number:</b>	2909210
		<b>Mile Marker:</b>	20.7
<b>Site Description:</b>	Tidal inlet into marsh	<b>Managed (Y/N)?:</b>	N
		<b>Latitude:</b>	29° 50' 51.411" N
		<b>Longitude:</b>	92° 52' 2.970" W
Response Considerations			
<b>Site Strategy:</b>	Exclusion Booming	<b>Site Strategy Comments:</b>	N/A
<b>Site Waterbody Type:</b>	Narrow Tidal Channel	<b>Site Specific Safety Concerns:</b>	N/A
<b>Current Wave Action:</b>	Currents <1 kt.	<b>Access Area:</b>	N/A
<b>Waterbody Opening:</b>	< 500 ft.	<b>Collection Point:</b>	N/A
<b>Staging Area:</b>	Grand Chenier Park on Mermentau River		
Resources At Risk			
<b>ESI Code:</b>	7-10	<b>Resources At Risk Comments:</b>	High sensitive wetland, High biodiversity
<b>Socio-Economic Resources:</b>	N/A	<b>Seasonal Sensitivity:</b>	N/A
Contact Information			
<b>Contact:</b>	N/A	<b>Special Contact:</b>	N/A
Site Statistics			
<b>Submitted By:</b>	Wildlife & Fisheries	<b>Submit Date:</b>	2015.12.01

Site Information: A3		Location Information	
<b>Name:</b>	Tidal inlet into marsh	<b>Parish:</b>	CAMERON
<b>Priority:</b>	A	<b>Quad Name:</b>	CATFISH LAKE
<b>Site Alias:</b>	N/A	<b>Quad Number:</b>	2909210
		<b>Mile Marker:</b>	20.9
<b>Site Description:</b>	Tidal inlet into marsh	<b>Managed (Y/N)?:</b>	N
		<b>Latitude:</b>	29° 50' 43.999" N
		<b>Longitude:</b>	92° 51' 49.610" W
Response Considerations			
<b>Site Strategy:</b>	Exclusion Booming	<b>Site Strategy Comments:</b>	N/A
<b>Site Waterbody Type:</b>	Narrow Tidal Channel	<b>Site Specific Safety Concerns:</b>	N/A
<b>Current Wave Action:</b>	Currents <1 kt.	<b>Access Area:</b>	N/A
<b>Waterbody Opening:</b>	500-1000 ft.	<b>Collection Point:</b>	N/A
<b>Staging Area:</b>	Grand Chenier Park on Mermentau River		
Resources At Risk			
<b>ESI Code:</b>	7-10	<b>Resources At Risk Comments:</b>	High sensitive wetland, High biodiversity
<b>Socio-Economic Resources:</b>	N/A	<b>Seasonal Sensitivity:</b>	N/A
Contact Information			
<b>Contact:</b>	N/A	<b>Special Contact:</b>	N/A
Site Statistics			
<b>Submitted By:</b>	Wildlife & Fisheries	<b>Submit Date:</b>	2015.12.01

Site Information: A4		Location Information	
<b>Name:</b>	Betty Lake canal	<b>Parish:</b>	CAMERON
<b>Priority:</b>	A	<b>Quad Name:</b>	CATFISH LAKE
<b>Site Alias:</b>	N/A	<b>Quad Number:</b>	2909210
<b>Site Description:</b> Oil field canal leads to freshwater marsh		<b>Mile Marker:</b>	
		<b>Managed (Y/N)?:</b>	N
		<b>Latitude:</b>	29° 50' 37.320" N
		<b>Longitude:</b>	92° 46' 22.693" W
Response Considerations			
<b>Site Strategy:</b>	Exclusion Booming	<b>Site Strategy Comments:</b>	N/A
<b>Site Waterbody Type:</b>	Narrow Tidal Channel	<b>Site Specific Safety Concerns:</b>	N/A
<b>Current Wave Action:</b>	Currents <1 kt.	<b>Access Area:</b>	Boat
<b>Waterbody Opening:</b>	< 500 ft.	<b>Collection Point:</b>	N/A
<b>Staging Area:</b>	Martin Energy off South Talen's Energy Road		
Resources At Risk			
<b>ESI Code:</b>	7-10	<b>Resources At Risk Comments:</b>	High sensitive wetland, High biodiversity
<b>Socio-Economic Resources:</b>	N/A	<b>Seasonal Sensitivity:</b>	N/A
Contact Information			
<b>Contact:</b>	N/A	<b>Special Contact:</b>	N/A
Site Statistics			
<b>Submitted By:</b>	Wildlife & Fisheries	<b>Submit Date:</b>	2015.12.01

Site Information: A5		Location Information	
<b>Name:</b>	Inlet into marsh	<b>Parish:</b>	CAMERON
<b>Priority:</b>	A	<b>Quad Name:</b>	CATFISH LAKE
<b>Site Alias:</b>	N/A	<b>Quad Number:</b>	2909210
<b>Site Description:</b>	Inlet into marsh	<b>Mile Marker:</b>	
		<b>Managed (Y/N)?:</b>	N
		<b>Latitude:</b>	29° 50' 36.271" N
		<b>Longitude:</b>	92° 50' 9.326" W
Response Considerations			
<b>Site Strategy:</b>	Exclusion Booming	<b>Site Strategy Comments:</b>	N/A
<b>Site Waterbody Type:</b>	Narrow Tidal Channel	<b>Site Specific Safety Concerns:</b>	N/A
<b>Current Wave Action:</b>	Currents <1 kt.	<b>Access Area:</b>	Boat
<b>Waterbody Opening:</b>	< 500 ft.	<b>Collection Point:</b>	N/A
<b>Staging Area:</b>	Martin Energy off South Talen's Energy Road		
Resources At Risk			
<b>ESI Code:</b>	7-10	<b>Resources At Risk Comments:</b>	High sensitive wetland, High biodiversity
<b>Socio-Economic Resources:</b>	N/A	<b>Seasonal Sensitivity:</b>	N/A
Contact Information			
<b>Contact:</b>	N/A	<b>Special Contact:</b>	N/A
Site Statistics			
<b>Submitted By:</b>	Wildlife & Fisheries	<b>Submit Date:</b>	2015.12.01

Site Information: A6		Location Information	
<b>Name:</b>	Tidal inlet into marsh	<b>Parish:</b>	CAMERON
<b>Priority:</b>	A	<b>Quad Name:</b>	CATFISH LAKE
<b>Site Alias:</b>	N/A	<b>Quad Number:</b>	2909210
<b>Site Description:</b> Tidal inlet into marsh		<b>Mile Marker:</b>	
		<b>Managed (Y/N)?:</b>	N
		<b>Latitude:</b>	29° 50' 34.245" N
		<b>Longitude:</b>	92° 51' 0.081" W
Response Considerations			
<b>Site Strategy:</b>	Exclusion Booming	<b>Site Strategy Comments:</b>	N/A
<b>Site Waterbody Type:</b>	Narrow Tidal Channel	<b>Site Specific Safety Concerns:</b>	N/A
<b>Current Wave Action:</b>	Currents <1 kt.	<b>Access Area:</b>	N/A
<b>Waterbody Opening:</b>	< 500 ft.	<b>Collection Point:</b>	N/A
<b>Staging Area:</b>	Grand Chenier Park on Mermentau River		
Resources At Risk			
<b>ESI Code:</b>	7-10	<b>Resources At Risk Comments:</b>	High sensitive wetland, High biodiversity
<b>Socio-Economic Resources:</b>	N/A	<b>Seasonal Sensitivity:</b>	N/A
Contact Information			
<b>Contact:</b>	N/A	<b>Special Contact:</b>	N/A
Site Statistics			
<b>Submitted By:</b>	Wildlife & Fisheries	<b>Submit Date:</b>	2015.12.01

Site Information: A7		Location Information	
<b>Name:</b>	Tidal inlet into marsh	<b>Parish:</b>	CAMERON
<b>Priority:</b>	A	<b>Quad Name:</b>	CATFISH LAKE
<b>Site Alias:</b>	N/A	<b>Quad Number:</b>	2909210
		<b>Mile Marker:</b>	21.5
<b>Site Description:</b>	Tidal inlet into marsh	<b>Managed (Y/N)?:</b>	N
		<b>Latitude:</b>	29° 50' 27.234" N
		<b>Longitude:</b>	92° 51' 20.509" W
Response Considerations			
<b>Site Strategy:</b>	Exclusion Booming	<b>Site Strategy Comments:</b>	N/A
<b>Site Waterbody Type:</b>	Narrow Tidal Channel	<b>Site Specific Safety Concerns:</b>	N/A
<b>Current Wave Action:</b>	Currents <1 kt.	<b>Access Area:</b>	N/A
<b>Waterbody Opening:</b>	< 500 ft.	<b>Collection Point:</b>	N/A
<b>Staging Area:</b>	Grand Chenier Park on Mermentau River		
Resources At Risk			
<b>ESI Code:</b>	7-10	<b>Resources At Risk Comments:</b>	High sensitive wetland, High biodiversity
<b>Socio-Economic Resources:</b>	N/A	<b>Seasonal Sensitivity:</b>	N/A
Contact Information			
<b>Contact:</b>	N/A	<b>Special Contact:</b>	N/A
Site Statistics			
<b>Submitted By:</b>	Wildlife & Fisheries	<b>Submit Date:</b>	2015.12.01



Site Information: A8		Location Information	
<b>Name:</b>	Entrance to Betty Lake	<b>Parish:</b>	CAMERON
<b>Priority:</b>	A	<b>Quad Name:</b>	CATFISH LAKE
<b>Site Alias:</b>	N/A	<b>Quad Number:</b>	2909210
<b>Site Description:</b> Entrance to Betty Lake		<b>Mile Marker:</b>	
		<b>Managed (Y/N)?:</b>	N
		<b>Latitude:</b>	29° 50' 25.524" N
		<b>Longitude:</b>	92° 46' 16.305" W
Response Considerations			
<b>Site Strategy:</b>	Exclusion Booming	<b>Site Strategy Comments:</b>	N/A
<b>Site Waterbody Type:</b>	Narrow Tidal Channel	<b>Site Specific Safety Concerns:</b>	N/A
<b>Current Wave Action:</b>	Currents <1 kt.	<b>Access Area:</b>	Boat
<b>Waterbody Opening:</b>	< 500 ft.	<b>Collection Point:</b>	N/A
<b>Staging Area:</b>	Martin Energy off South Talen's Energy Road		
Resources At Risk			
<b>ESI Code:</b>	7-10	<b>Resources At Risk Comments:</b>	High sensitive wetland, High biodiversity
<b>Socio-Economic Resources:</b>	N/A	<b>Seasonal Sensitivity:</b>	N/A
Contact Information			
<b>Contact:</b>	N/A	<b>Special Contact:</b>	N/A
Site Statistics			
<b>Submitted By:</b>	Wildlife & Fisheries	<b>Submit Date:</b>	2015.12.01

Site Information: A9		Location Information	
<b>Name:</b> Tidal inlet		<b>Parish:</b> CAMERON	
<b>Priority:</b> A		<b>Quad Name:</b> CATFISH LAKE	
<b>Site Alias:</b> N/A		<b>Quad Number:</b> 2909210	
		<b>Mile Marker:</b> 19.1	
<b>Site Description:</b> Tidal inlet		<b>Managed (Y/N)?:</b> N	
		<b>Latitude:</b> 29° 49' 47.133" N	
		<b>Longitude:</b> 92° 51' 58.943" W	
Response Considerations			
<b>Site Strategy:</b> Exclusion Booming		<b>Site Strategy Comments:</b> N/A	
<b>Site Waterbody Type:</b> Narrow Tidal Channel		<b>Site Specific Safety Concerns:</b> N/A	
<b>Current Wave Action:</b> Currents <1 kt.		<b>Access Area:</b> Boat	
<b>Waterbody Opening:</b> < 500 ft.		<b>Collection Point:</b> N/A	
<b>Staging Area:</b> Grand Chenier Park on Mermentau River			
Resources At Risk			
<b>ESI Code:</b> 7-10		<b>Resources At Risk Comments:</b> High sensitive wetland, High biodiversity	
<b>Socio-Economic Resources:</b> N/A		<b>Seasonal Sensitivity:</b> N/A	
Contact Information			
<b>Contact:</b> N/A		<b>Special Contact:</b> N/A	
Site Statistics			
<b>Submitted By:</b> Wildlife & Fisheries		<b>Submit Date:</b> 2015.12.01	

Site Information: A10		Location Information	
<b>Name:</b> Tidal inlet		<b>Parish:</b> CAMERON	
<b>Priority:</b> A		<b>Quad Name:</b> CATFISH LAKE	
<b>Site Alias:</b> N/A		<b>Quad Number:</b> 2909210	
		<b>Mile Marker:</b> 19.2	
<b>Site Description:</b> Tidal inlet		<b>Managed (Y/N)?:</b> N	
		<b>Latitude:</b> 29° 49' 44.895" N	
		<b>Longitude:</b> 92° 52' 7.782" W	
Response Considerations			
<b>Site Strategy:</b> Exclusion Booming		<b>Site Strategy Comments:</b> N/A	
<b>Site Waterbody Type:</b> Narrow Tidal Channel		<b>Site Specific Safety Concerns:</b> N/A	
<b>Current Wave Action:</b> Currents <1 kt.		<b>Access Area:</b> Boat	
<b>Waterbody Opening:</b> < 500 ft.		<b>Collection Point:</b> N/A	
<b>Staging Area:</b> Grand Chenier Park on Mermentau River			
Resources At Risk			
<b>ESI Code:</b> 7-10		<b>Resources At Risk Comments:</b> High sensitive wetland, High biodiversity	
<b>Socio-Economic Resources:</b> N/A		<b>Seasonal Sensitivity:</b> N/A	
Contact Information			
<b>Contact:</b> N/A		<b>Special Contact:</b> N/A	
Site Statistics			
<b>Submitted By:</b> Wildlife & Fisheries		<b>Submit Date:</b> 2015.12.01	

Site Information: A11		Location Information	
<b>Name:</b> Tidal inlet		<b>Parish:</b> CAMERON	
<b>Priority:</b> A		<b>Quad Name:</b> CATFISH LAKE	
<b>Site Alias:</b> N/A		<b>Quad Number:</b> 2909210	
		<b>Mile Marker:</b> 18.5	
<b>Site Description:</b> Tidal inlet		<b>Managed (Y/N)?:</b> N	
		<b>Latitude:</b> 29° 49' 24.269" N	
		<b>Longitude:</b> 92° 52' 15.317" W	
Response Considerations			
<b>Site Strategy:</b> Exclusion Booming		<b>Site Strategy Comments:</b> N/A	
<b>Site Waterbody Type:</b> Narrow Tidal Channel		<b>Site Specific Safety Concerns:</b> N/A	
<b>Current Wave Action:</b> Currents <1 kt.		<b>Access Area:</b> Boat	
<b>Waterbody Opening:</b> < 500 ft.		<b>Collection Point:</b> N/A	
<b>Staging Area:</b> Grand Chenier Park on Mermentau River			
Resources At Risk			
<b>ESI Code:</b> 7-10		<b>Resources At Risk Comments:</b> High sensitive wetland, High biodiversity	
<b>Socio-Economic Resources:</b> N/A		<b>Seasonal Sensitivity:</b> N/A	
Contact Information			
<b>Contact:</b> N/A		<b>Special Contact:</b> N/A	
Site Statistics			
<b>Submitted By:</b> Wildlife & Fisheries		<b>Submit Date:</b> 2015.12.01	

Site Information: A12		Location Information	
<b>Name:</b> Bayou inlet		<b>Parish:</b> CAMERON	
<b>Priority:</b> A		<b>Quad Name:</b> CATFISH LAKE	
<b>Site Alias:</b> N/A		<b>Quad Number:</b> 2909210	
		<b>Mile Marker:</b> 18.4	
<b>Site Description:</b> Bayou inlet near little chenier rrd		<b>Managed (Y/N)?:</b> N	
		<b>Latitude:</b> 29° 49' 19.877" N	
		<b>Longitude:</b> 92° 52' 22.253" W	
Response Considerations			
<b>Site Strategy:</b> Exclusion Booming		<b>Site Strategy Comments:</b> N/A	
<b>Site Waterbody Type:</b> Narrow Tidal Channel		<b>Site Specific Safety Concerns:</b> N/A	
<b>Current Wave Action:</b> Currents <1 kt.		<b>Access Area:</b> Boat	
<b>Waterbody Opening:</b> < 500 ft.		<b>Collection Point:</b> N/A	
<b>Staging Area:</b> Grand Chenier Park on Mermentau River			
Resources At Risk			
<b>ESI Code:</b> 7-10		<b>Resources At Risk Comments:</b> High sensitive wetland, High biodiversity	
<b>Socio-Economic Resources:</b> N/A		<b>Seasonal Sensitivity:</b> N/A	
Contact Information			
<b>Contact:</b> N/A		<b>Special Contact:</b> N/A	
Site Statistics			
<b>Submitted By:</b> Wildlife & Fisheries		<b>Submit Date:</b> 2015.12.01	

Site Information: A13		Location Information	
<b>Name:</b>	Little Pecan Island northwest bird nesting area	<b>Parish:</b>	CAMERON
<b>Priority:</b>	A	<b>Quad Name:</b>	CATFISH LAKE
<b>Site Alias:</b>	Bird Nesting Area	<b>Quad Number:</b>	2909210
<b>Site Description:</b>	LDWF-Louisiana Natural Heritage Program (LNHP) generalized location	<b>Managed (Y/N)?:</b>	N
		<b>Latitude:</b>	29° 48' 9.822" N
		<b>Longitude:</b>	92° 48' 39.150" W
Response Considerations			
<b>Site Strategy:</b>	Deferred Action	<b>Site Strategy Comments:</b> N/A	
<b>Site Waterbody Type:</b>	N/A	<b>Site Specific Safety Concerns:</b>	N/A
<b>Current Wave Action:</b>	N/A	<b>Access Area:</b>	N/A
<b>Waterbody Opening:</b>	N/A	<b>Collection Point:</b>	N/A
<b>Staging Area:</b>	N/A		
Resources At Risk			
<b>ESI Code:</b>	7-10	<b>Resources At Risk Comments:</b> Generalized Location-Contact LDWF Louisiana Natural Heritage Program (LNHP)	
<b>Socio-Economic Resources:</b>	N/A	<b>Seasonal Sensitivity:</b> N/A	
Contact Information			
<b>Contact:</b>	Laura Carver / LDWF	<b>Special Contact:</b>	337-373-0032
Site Statistics			
<b>Submitted By:</b>	Louisiana Natural Heritage Program (LNHP)	<b>Submit Date:</b>	2016.02.01

Site Information: A14		Location Information	
<b>Name:</b> Tidal inlet		<b>Parish:</b> CAMERON	
<b>Priority:</b> A		<b>Quad Name:</b> CATFISH LAKE	
<b>Site Alias:</b> N/A		<b>Quad Number:</b> 2909210	
		<b>Mile Marker:</b> 16.5	
<b>Site Description:</b> Tidal inlet		<b>Managed (Y/N)?:</b> N	
		<b>Latitude:</b> 29° 47' 45.197" N	
		<b>Longitude:</b> 92° 52' 7.413" W	
Response Considerations			
<b>Site Strategy:</b> Exclusion Booming		<b>Site Strategy Comments:</b> N/A	
<b>Site Waterbody Type:</b> Narrow Tidal Channel		<b>Site Specific Safety Concerns:</b> N/A	
<b>Current Wave Action:</b> Currents <1 kt.		<b>Access Area:</b> Boat	
<b>Waterbody Opening:</b> 500-1000 ft.		<b>Collection Point:</b> N/A	
<b>Staging Area:</b> Grand Chenier Park on Mermentau River			
Resources At Risk			
<b>ESI Code:</b> 7-10		<b>Resources At Risk Comments:</b> High sensitive wetland, High biodiversity	
<b>Socio-Economic Resources:</b> N/A		<b>Seasonal Sensitivity:</b> N/A	
Contact Information			
<b>Contact:</b> N/A		<b>Special Contact:</b> N/A	
Site Statistics			
<b>Submitted By:</b> Wildlife & Fisheries		<b>Submit Date:</b> 2015.12.01	

Site Information: A15		Location Information	
<b>Name:</b> Tidal inlet		<b>Parish:</b> CAMERON	
<b>Priority:</b> A		<b>Quad Name:</b> CATFISH LAKE	
<b>Site Alias:</b> N/A		<b>Quad Number:</b> 2909210	
		<b>Mile Marker:</b> 16.5	
<b>Site Description:</b> Tidal inlet		<b>Managed (Y/N)?:</b> N	
		<b>Latitude:</b> 29° 47' 41.555" N	
		<b>Longitude:</b> 92° 52' 16.543" W	
Response Considerations			
<b>Site Strategy:</b> Exclusion Booming		<b>Site Strategy Comments:</b> N/A	
<b>Site Waterbody Type:</b> Narrow Tidal Channel		<b>Site Specific Safety Concerns:</b> N/A	
<b>Current Wave Action:</b> Currents <1 kt.		<b>Access Area:</b> Boat	
<b>Waterbody Opening:</b> < 500 ft.		<b>Collection Point:</b> N/A	
<b>Staging Area:</b> Grand Chenier Park on Mermentau River			
Resources At Risk			
<b>ESI Code:</b> 7-10		<b>Resources At Risk Comments:</b> High sensitive wetland, High biodiversity	
<b>Socio-Economic Resources:</b> N/A		<b>Seasonal Sensitivity:</b> N/A	
Contact Information			
<b>Contact:</b> N/A		<b>Special Contact:</b> N/A	
Site Statistics			
<b>Submitted By:</b> Wildlife & Fisheries		<b>Submit Date:</b> 2015.12.01	



Site Information: A16		Location Information	
<b>Name:</b> Tidal inlet		<b>Parish:</b> CAMERON	
<b>Priority:</b> A		<b>Quad Name:</b> CATFISH LAKE	
<b>Site Alias:</b> N/A		<b>Quad Number:</b> 2909210	
		<b>Mile Marker:</b> 16.3	
<b>Site Description:</b> Tidal inlet		<b>Managed (Y/N)?:</b> N	
		<b>Latitude:</b> 29° 47' 32.022" N	
		<b>Longitude:</b> 92° 52' 28.598" W	
Response Considerations			
<b>Site Strategy:</b> Exclusion Booming		<b>Site Strategy Comments:</b> N/A	
<b>Site Waterbody Type:</b> Narrow Tidal Channel		<b>Site Specific Safety Concerns:</b> N/A	
<b>Current Wave Action:</b> Currents <1 kt.		<b>Access Area:</b> Boat	
<b>Waterbody Opening:</b> < 500 ft.		<b>Collection Point:</b> N/A	
<b>Staging Area:</b> Grand Chenier Park on Mermentau River			
Resources At Risk			
<b>ESI Code:</b> 7-10		<b>Resources At Risk Comments:</b> High sensitive wetland, High biodiversity	
<b>Socio-Economic Resources:</b> N/A		<b>Seasonal Sensitivity:</b> N/A	
Contact Information			
<b>Contact:</b> N/A		<b>Special Contact:</b> N/A	
Site Statistics			
<b>Submitted By:</b> Wildlife & Fisheries		<b>Submit Date:</b> 2015.12.01	

Site Information: C1		Location Information	
<b>Name:</b>	Inlet into marsh	<b>Parish:</b>	CAMERON
<b>Priority:</b>	C	<b>Quad Name:</b>	CATFISH LAKE
<b>Site Alias:</b>	N/A	<b>Quad Number:</b>	2909210
<b>Site Description:</b> Inlet into marsh		<b>Mile Marker:</b>	
		<b>Managed (Y/N)?:</b>	N
		<b>Latitude:</b>	29° 51' 0.768" N
		<b>Longitude:</b>	92° 48' 41.634" W
Response Considerations			
<b>Site Strategy:</b>	Exclusion Booming	<b>Site Strategy Comments:</b>	N/A
<b>Site Waterbody Type:</b>	Narrow Tidal Channel	<b>Site Specific Safety Concerns:</b>	N/A
<b>Current Wave Action:</b>	Currents <1 kt.	<b>Access Area:</b>	Boat
<b>Waterbody Opening:</b>	< 500 ft.	<b>Collection Point:</b>	N/A
<b>Staging Area:</b>	Martin Energy off South Talen's Energy Road		
Resources At Risk			
<b>ESI Code:</b>	7-10	<b>Resources At Risk Comments:</b>	High sensitive wetland, High biodiversity
<b>Socio-Economic Resources:</b>	N/A	<b>Seasonal Sensitivity:</b>	N/A
Contact Information			
<b>Contact:</b>	N/A	<b>Special Contact:</b>	N/A
Site Statistics			
<b>Submitted By:</b>	Wildlife & Fisheries	<b>Submit Date:</b>	2015.12.01

Site Information: C2		Location Information	
<b>Name:</b>	Locust Bay collection point	<b>Parish:</b>	CAMERON
<b>Priority:</b>	C	<b>Quad Name:</b>	CATFISH LAKE
<b>Site Alias:</b>	N/A	<b>Quad Number:</b>	2909210
		<b>Mile Marker:</b>	22.3
<b>Site Description:</b>	Locust bay collection point	<b>Managed (Y/N)?:</b>	N
		<b>Latitude:</b>	29° 50' 40.604" N
		<b>Longitude:</b>	92° 50' 58.627" W
Response Considerations			
<b>Site Strategy:</b>	Diversion Booming to Collection Point	<b>Site Strategy Comments:</b>	N/A
<b>Site Waterbody Type:</b>	Entrance to Bays, etc.	<b>Site Specific Safety Concerns:</b>	N/A
<b>Current Wave Action:</b>	Breaking Waves <1.5 ft. and Currents >1 kt.	<b>Access Area:</b>	Boat
<b>Waterbody Opening:</b>	500-1000 ft.	<b>Collection Point:</b>	Yes
<b>Staging Area:</b>	Grand Chenier Park on Mermentau River		
Resources At Risk			
<b>ESI Code:</b>	7-10	<b>Resources At Risk Comments:</b>	N/A
<b>Socio-Economic Resources:</b>	N/A	<b>Seasonal Sensitivity:</b>	N/A
Contact Information			
<b>Contact:</b>	N/A	<b>Special Contact:</b>	N/A
Site Statistics			
<b>Submitted By:</b>	Wildlife & Fisheries	<b>Submit Date:</b>	2015.12.01

# COLLICON LAKE Quad



### Legend

- GRP Sites
- Quad Boundary
- ▭ Parish Boundaries

0 0.5 1 2 3 Kilometers

0 0.5 1 2 3 Miles

Published: 2016.07.07



Site Information: A1		Location Information	
<b>Name:</b>	Entrance to Collicon Lake	<b>Parish:</b>	CAMERON
<b>Priority:</b>	A	<b>Quad Name:</b>	COLLICON LAKE
<b>Site Alias:</b>	N/A	<b>Quad Number:</b>	2909211
<b>Site Description:</b> Entrance to Collicon Lake		<b>Mile Marker:</b>	
		<b>Managed (Y/N)?:</b>	N
		<b>Latitude:</b>	29° 51' 12.471" N
		<b>Longitude:</b>	92° 39' 49.492" W
Response Considerations			
<b>Site Strategy:</b>	Exclusion Booming	<b>Site Strategy Comments:</b>	N/A
<b>Site Waterbody Type:</b>	Narrow Tidal Channel	<b>Site Specific Safety Concerns:</b>	N/A
<b>Current Wave Action:</b>	Currents <1 kt.	<b>Access Area:</b>	N/A
<b>Waterbody Opening:</b>	< 500 ft.	<b>Collection Point:</b>	N/A
<b>Staging Area:</b>	Martin Energy off South Talen's Energy Road		
Resources At Risk			
<b>ESI Code:</b>	7-10	<b>Resources At Risk Comments:</b>	High sensitive wetland, High biodiversity, Productive marshland
<b>Socio-Economic Resources:</b>	N/A	<b>Seasonal Sensitivity:</b>	N/A
Contact Information			
<b>Contact:</b>	N/A	<b>Special Contact:</b>	N/A
Site Statistics			
<b>Submitted By:</b>	Wildlife & Fisheries	<b>Submit Date:</b>	2015.12.01

Site Information: A2		Location Information	
<b>Name:</b>	Entrance to Collicon Lake	<b>Parish:</b>	CAMERON
<b>Priority:</b>	A	<b>Quad Name:</b>	COLLICON LAKE
<b>Site Alias:</b>	N/A	<b>Quad Number:</b>	2909211
<b>Site Description:</b> Entrance to Collicon Lake		<b>Mile Marker:</b>	
		<b>Managed (Y/N)?:</b>	N
		<b>Latitude:</b>	29° 50' 2.568" N
		<b>Longitude:</b>	92° 40' 25.360" W
Response Considerations			
<b>Site Strategy:</b>	Exclusion Booming	<b>Site Strategy Comments:</b>	N/A
<b>Site Waterbody Type:</b>	Narrow Tidal Channel	<b>Site Specific Safety Concerns:</b>	N/A
<b>Current Wave Action:</b>	Currents <1 kt.	<b>Access Area:</b>	N/A
<b>Waterbody Opening:</b>	< 500 ft.	<b>Collection Point:</b>	N/A
<b>Staging Area:</b>	Martin Energy off South Talen's Energy Road		
Resources At Risk			
<b>ESI Code:</b>	7-10	<b>Resources At Risk Comments:</b>	High sensitive wetland, High biodiversity, Productive marshland
<b>Socio-Economic Resources:</b>	N/A	<b>Seasonal Sensitivity:</b>	N/A
Contact Information			
<b>Contact:</b>	N/A	<b>Special Contact:</b>	N/A
Site Statistics			
<b>Submitted By:</b>	Wildlife & Fisheries	<b>Submit Date:</b>	2015.12.01

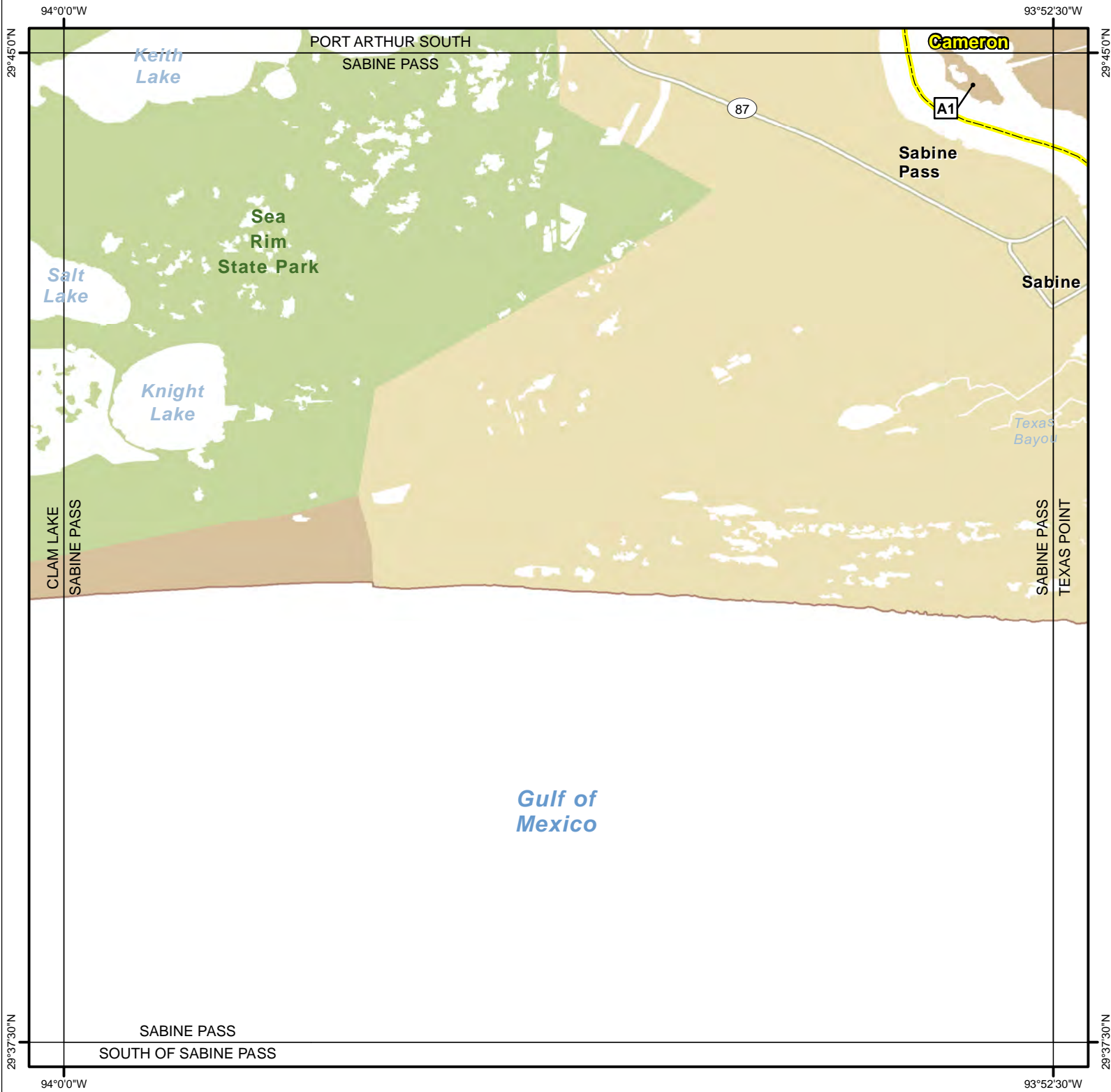
Site Information: A3		Location Information	
<b>Name:</b>	Entrance to Wash Lake	<b>Parish:</b>	CAMERON
<b>Priority:</b>	A	<b>Quad Name:</b>	COLLICON LAKE
<b>Site Alias:</b>	N/A	<b>Quad Number:</b>	2909211
<b>Site Description:</b> Entrance to Wash Lake		<b>Mile Marker:</b>	
		<b>Managed (Y/N)?:</b>	N
		<b>Latitude:</b>	29° 49' 45.350" N
		<b>Longitude:</b>	92° 43' 39.814" W
Response Considerations			
<b>Site Strategy:</b>	Exclusion Booming	<b>Site Strategy Comments:</b>	N/A
<b>Site Waterbody Type:</b>	Narrow Tidal Channel	<b>Site Specific Safety Concerns:</b>	N/A
<b>Current Wave Action:</b>	Currents <1 kt.	<b>Access Area:</b>	N/A
<b>Waterbody Opening:</b>	< 500 ft.	<b>Collection Point:</b>	N/A
<b>Staging Area:</b>	Martin Energy off South Talen's Energy Road		
Resources At Risk			
<b>ESI Code:</b>	7-10	<b>Resources At Risk Comments:</b>	High sensitive wetland, High biodiversity
<b>Socio-Economic Resources:</b>	N/A	<b>Seasonal Sensitivity:</b>	N/A
Contact Information			
<b>Contact:</b>	N/A	<b>Special Contact:</b>	N/A
Site Statistics			
<b>Submitted By:</b>	Wildlife & Fisheries	<b>Submit Date:</b>	2015.12.01

Site Information: A4		Location Information	
<b>Name:</b> Entrance to Long Lake		<b>Parish:</b> CAMERON	
<b>Priority:</b> A		<b>Quad Name:</b> COLLICON LAKE	
<b>Site Alias:</b> N/A		<b>Quad Number:</b> 2909211	
<b>Site Description:</b> Entrance to Long Lake		<b>Mile Marker:</b>	
		<b>Managed (Y/N)?:</b> N	
		<b>Latitude:</b> 29° 49' 29.012" N	
		<b>Longitude:</b> 92° 42' 52.131" W	
Response Considerations			
<b>Site Strategy:</b> Exclusion Booming		<b>Site Strategy Comments:</b>	N/A
<b>Site Waterbody Type:</b> Narrow Tidal Channel		<b>Site Specific Safety Concerns:</b>	N/A
<b>Current Wave Action:</b> Currents <1 kt.		<b>Access Area:</b>	N/A
<b>Waterbody Opening:</b> < 500 ft.		<b>Collection Point:</b>	N/A
<b>Staging Area:</b> Martin Energy off South Talen's Energy Road			
Resources At Risk			
<b>ESI Code:</b> 7-10		<b>Resources At Risk Comments:</b>	High sensitive wetland, High biodiversity, Productive marshland
<b>Socio-Economic Resources:</b> N/A		<b>Seasonal Sensitivity:</b>	N/A
Contact Information			
<b>Contact:</b> N/A		<b>Special Contact:</b>	N/A
Site Statistics			
<b>Submitted By:</b> Wildlife & Fisheries		<b>Submit Date:</b>	2015.12.01



Site Information: A5		Location Information	
<b>Name:</b>	Superior canal to Rockefeller Refuge	<b>Parish:</b>	CAMERON
<b>Priority:</b>	A	<b>Quad Name:</b>	COLLICON LAKE
<b>Site Alias:</b>	N/A	<b>Quad Number:</b>	2909211
<b>Site Description:</b> Superior canal to Rockefeller Refuge		<b>Mile Marker:</b>	
		<b>Managed (Y/N)?:</b>	N
		<b>Latitude:</b>	29° 49' 14.668" N
		<b>Longitude:</b>	92° 42' 21.570" W
Response Considerations			
<b>Site Strategy:</b>	Exclusion Booming	<b>Site Strategy Comments:</b>	N/A
<b>Site Waterbody Type:</b>	Narrow Tidal Channel	<b>Site Specific Safety Concerns:</b>	N/A
<b>Current Wave Action:</b>	Currents <1 kt.	<b>Access Area:</b>	N/A
<b>Waterbody Opening:</b>	500-1000 ft.	<b>Collection Point:</b>	N/A
<b>Staging Area:</b>	Martin Energy off South Talen's Energy Road		
Resources At Risk			
<b>ESI Code:</b>	7-10	<b>Resources At Risk Comments:</b>	High sensitive wetland, High biodiversity, Productive marshland
<b>Socio-Economic Resources:</b>	N/A	<b>Seasonal Sensitivity:</b>	N/A
Contact Information			
<b>Contact:</b>	N/A	<b>Special Contact:</b>	N/A
Site Statistics			
<b>Submitted By:</b>	Wildlife & Fisheries	<b>Submit Date:</b>	2015.12.01

# SABINE PASS Quad



## Legend

- GRP Sites
- ▭ Quad Boundary
- ▭ Parish Boundaries



0 0.5 1 2 3 Kilometers

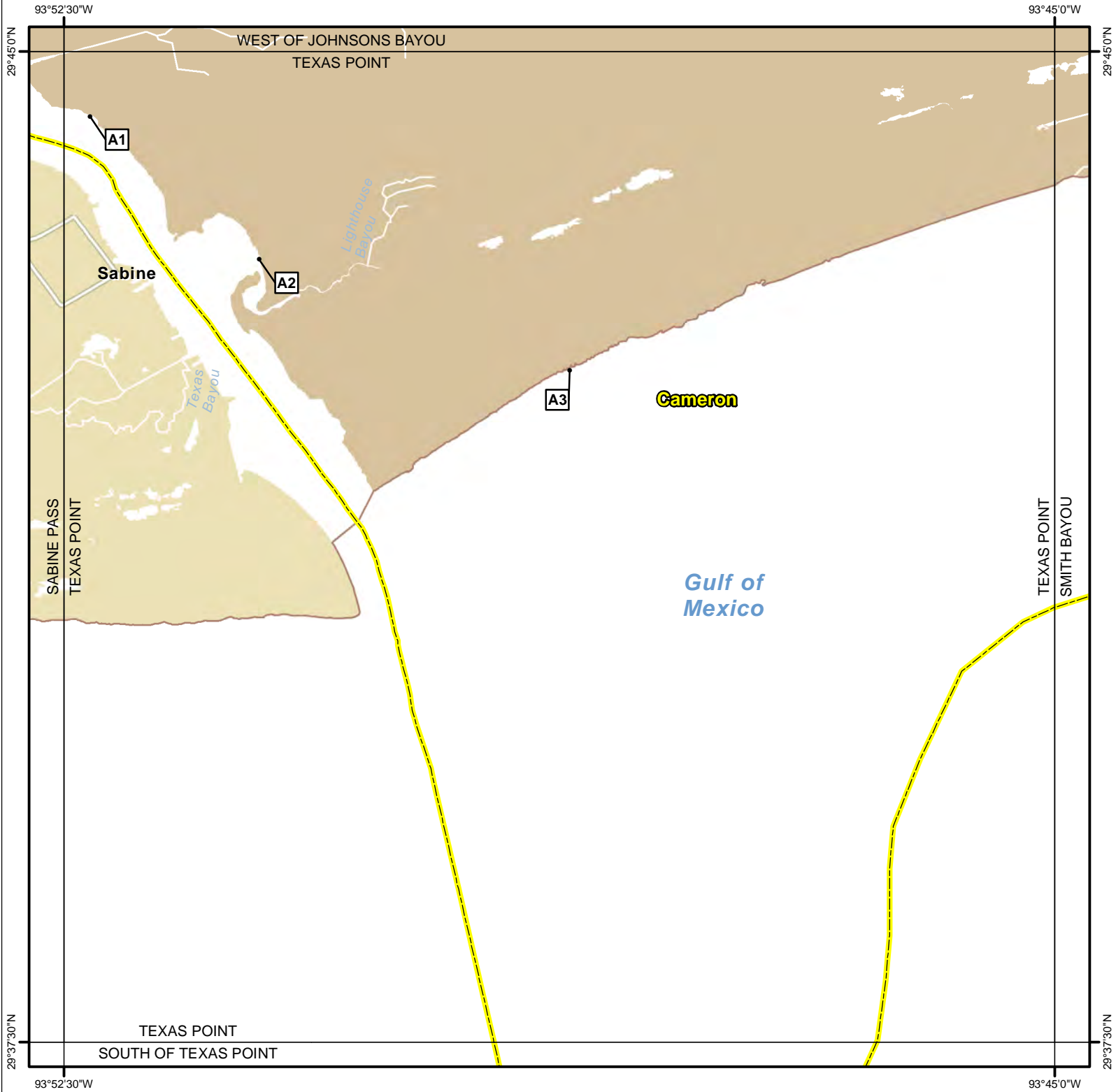
0 0.5 1 2 3 Miles

Published: 2016.07.07



Site Information: A1		Location Information	
<b>Name:</b>	Point Hunt Island	<b>Parish:</b>	CAMERON
<b>Priority:</b>	A	<b>Quad Name:</b>	SABINE PASS
<b>Site Alias:</b>	N/A	<b>Quad Number:</b>	2909317
<b>Site Description:</b> Point Hunt Island on border between TX & LA		<b>Mile Marker:</b>	
		<b>Managed (Y/N)?:</b>	N
		<b>Latitude:</b>	29° 44' 45.364" N
		<b>Longitude:</b>	93° 53' 6.512" W
Response Considerations			
<b>Site Strategy:</b>	Deferred Action	<b>Site Strategy Comments:</b>	N/A
<b>Site Waterbody Type:</b>	N/A	<b>Site Specific Safety Concerns:</b>	N/A
<b>Current Wave Action:</b>	N/A	<b>Access Area:</b>	N/A
<b>Waterbody Opening:</b>	N/A	<b>Collection Point:</b>	N/A
<b>Staging Area:</b>	Sabine Lake Landing @HWY 82		
Resources At Risk			
<b>ESI Code:</b>	N/A	<b>Resources At Risk Comments:</b>	Birds
<b>Socio-Economic Resources:</b>	N/A	<b>Seasonal Sensitivity:</b>	N/A
Contact Information			
<b>Contact:</b>	N/A	<b>Special Contact:</b>	N/A
Site Statistics			
<b>Submitted By:</b>	Wildlife & Fisheries		<b>Submit Date:</b> 2015.12.01

# TEXAS POINT Quad



### Legend

- GRP Sites
- ▭ Quad Boundary
- ▭ Parish Boundaries

Kilometers

Miles

Published: 2016.07.07

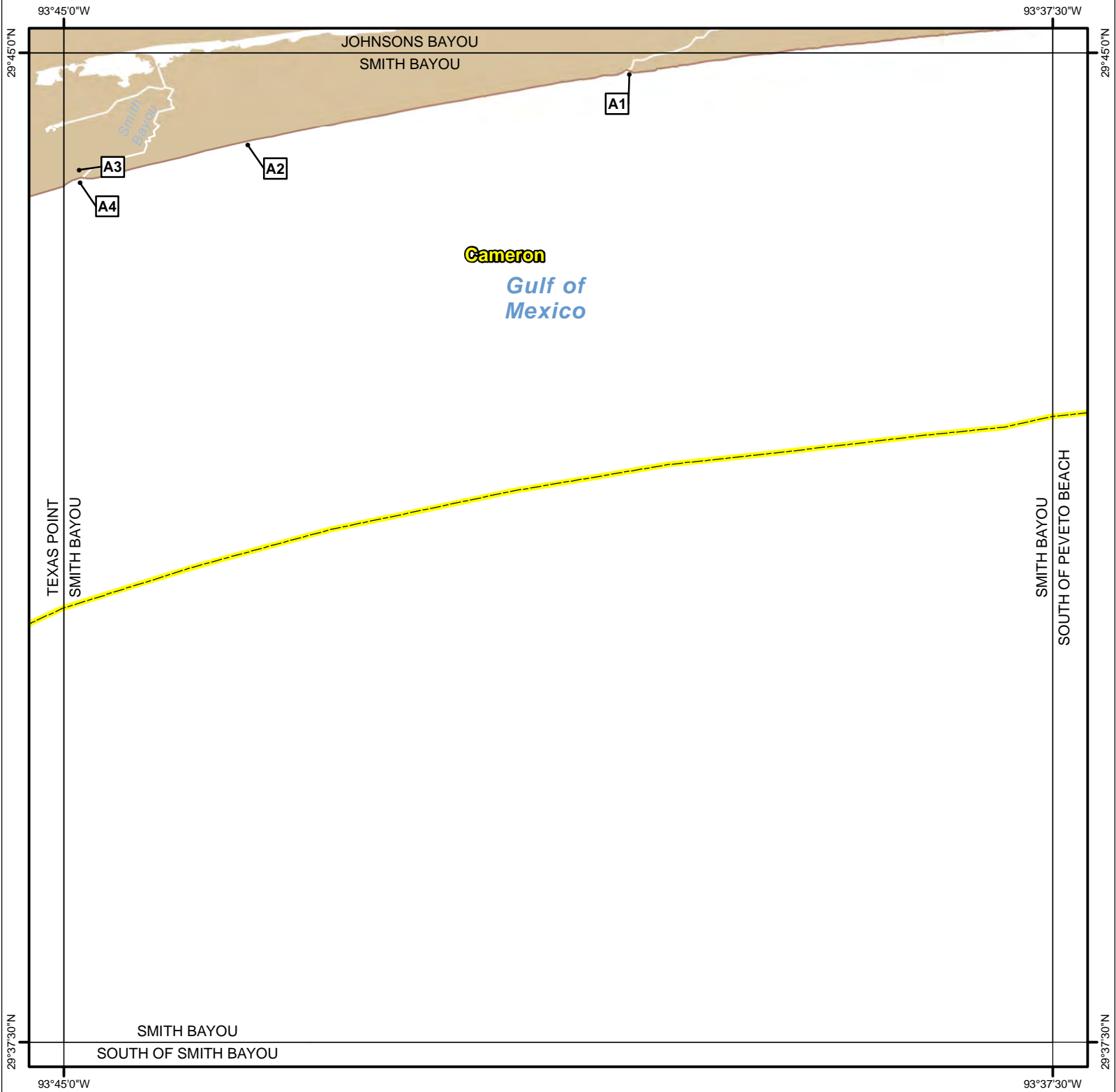


Site Information: A1		Location Information	
<b>Name:</b> Sabine Pass LNG		<b>Parish:</b> CAMERON	
<b>Priority:</b> A		<b>Quad Name:</b> TEXAS POINT	
<b>Site Alias:</b> N/A		<b>Quad Number:</b> 2909318	
<b>Site Description:</b> Industrial water intake		<b>Mile Marker:</b>	
		<b>Managed (Y/N)?:</b> N	
		<b>Latitude:</b> 29° 44' 30.478" N	
		<b>Longitude:</b> 93° 52' 18.230" W	
Response Considerations			
<b>Site Strategy:</b> Notification to Site Manager		<b>Site Strategy Comments:</b>	N/A
<b>Site Waterbody Type:</b> N/A		<b>Site Specific Safety Concerns:</b>	Be careful
<b>Current Wave Action:</b> N/A		<b>Access Area:</b>	N/A
<b>Waterbody Opening:</b> N/A		<b>Collection Point:</b>	N/A
<b>Staging Area:</b> Sabine Lake Landing @HWY 82			
Resources At Risk			
<b>ESI Code:</b> N/A		<b>Resources At Risk Comments:</b>	N/A
<b>Socio-Economic Resources:</b> N/A		<b>Seasonal Sensitivity:</b>	N/A
Contact Information			
<b>Contact:</b> N/A		<b>Special Contact:</b>	N/A
Site Statistics			
<b>Submitted By:</b> LDEQ Kevin Natalia		<b>Submit Date:</b>	2016.01.14

Site Information: A2		Location Information	
<b>Name:</b>	Lighthouse bayou (Sabine lighthouse)	<b>Parish:</b>	CAMERON
<b>Priority:</b>	A	<b>Quad Name:</b>	TEXAS POINT
<b>Site Alias:</b>	N/A	<b>Quad Number:</b>	2909318
<b>Site Description:</b> Lighthouse bayou (Sabine Lighthouse)		<b>Mile Marker:</b>	
		<b>Managed (Y/N)?:</b>	N
		<b>Latitude:</b>	29° 43' 25.522" N
		<b>Longitude:</b>	93° 51' 1.342" W
Response Considerations			
<b>Site Strategy:</b>	Deflection Booming	<b>Site Strategy Comments:</b>	N/A
<b>Site Waterbody Type:</b>	Narrow Tidal Channel	<b>Site Specific Safety Concerns:</b>	N/A
<b>Current Wave Action:</b>	Current >1 kt.	<b>Access Area:</b>	N/A
<b>Waterbody Opening:</b>	< 500 ft.	<b>Collection Point:</b>	N/A
<b>Staging Area:</b>	N/A		
Resources At Risk			
<b>ESI Code:</b>	7-10	<b>Resources At Risk Comments:</b>	Internal brackish marshland. Historical site
<b>Socio-Economic Resources:</b>	N/A	<b>Seasonal Sensitivity:</b>	N/A
Contact Information			
<b>Contact:</b>	N/A	<b>Special Contact:</b>	N/A
Site Statistics			
<b>Submitted By:</b>	Wildlife & Fisheries	<b>Submit Date:</b>	2015.12.01

Site Information: A3		Location Information	
<b>Name:</b> Drainage canal		<b>Parish:</b> CAMERON	
<b>Priority:</b> A		<b>Quad Name:</b> TEXAS POINT	
<b>Site Alias:</b> N/A		<b>Quad Number:</b> 2909318	
<b>Site Description:</b> Drainage into marshland		<b>Mile Marker:</b>	
		<b>Managed (Y/N)?:</b> N	
		<b>Latitude:</b> 29° 42' 35.106" N	
		<b>Longitude:</b> 93° 48' 40.235" W	
Response Considerations			
<b>Site Strategy:</b> Deflection Booming		<b>Site Strategy Comments:</b>	N/A
<b>Site Waterbody Type:</b> Narrow Tidal Channel		<b>Site Specific Safety Concerns:</b>	Shallow water
<b>Current Wave Action:</b> Current >1 kt.		<b>Access Area:</b>	N/A
<b>Waterbody Opening:</b> < 500 ft.		<b>Collection Point:</b>	N/A
<b>Staging Area:</b> Sabine Lake Landing @HWY 82			
Resources At Risk			
<b>ESI Code:</b> 7-10		<b>Resources At Risk Comments:</b>	N/A
<b>Socio-Economic Resources:</b> N/A		<b>Seasonal Sensitivity:</b>	N/A
Contact Information			
<b>Contact:</b> N/A		<b>Special Contact:</b>	N/A
Site Statistics			
<b>Submitted By:</b> LDEQ Kevin Natalia		<b>Submit Date:</b>	2015.12.01

# SMITH BAYOU Quad



## Legend

- GRP Sites
- Quad Boundary
- ▭ Parish Boundaries



0 0.5 1 2 3 Kilometers

0 0.5 1 2 3 Miles

Published: 2016.07.07





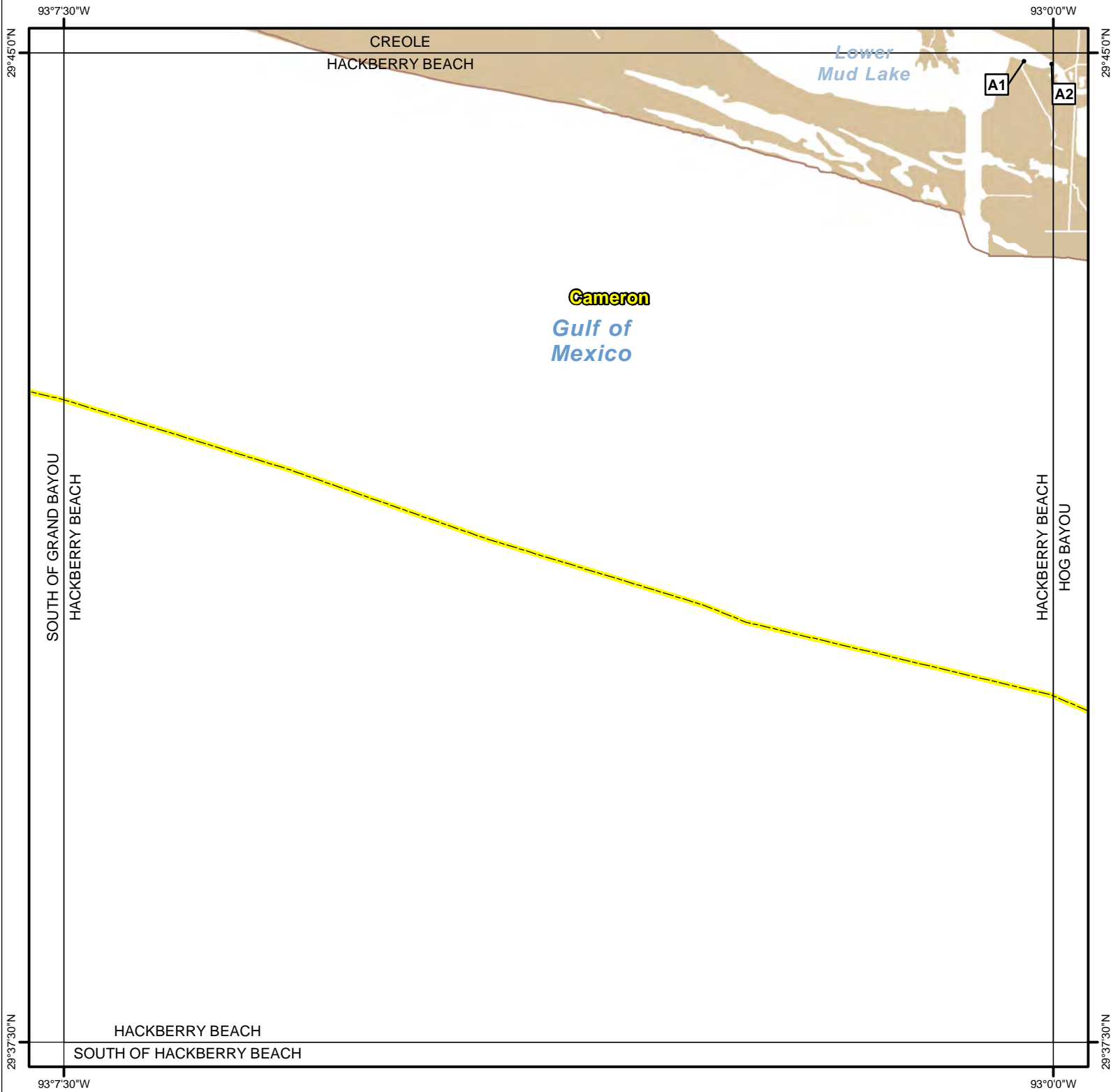
Site Information: A1		Location Information	
<b>Name:</b> Unnamed high tidal inlet		<b>Parish:</b> CAMERON	
<b>Priority:</b> A		<b>Quad Name:</b> SMITH BAYOU	
<b>Site Alias:</b> N/A		<b>Quad Number:</b> 2909319	
		<b>Mile Marker:</b>	
<b>Site Description:</b> Unnamed high tidal inlet		<b>Managed (Y/N)?:</b> N	
		<b>Latitude:</b> 29° 44' 50.227" N	
		<b>Longitude:</b> 93° 40' 42.606" W	
Response Considerations			
<b>Site Strategy:</b> Deferred Action		<b>Site Strategy Comments:</b> N/A	
<b>Site Waterbody Type:</b> Straight Coastline		<b>Site Specific Safety Concerns:</b> N/A	
<b>Current Wave Action:</b> Breaking Waves >1.5 ft.		<b>Access Area:</b> Boat	
<b>Waterbody Opening:</b> N/A		<b>Collection Point:</b> N/A	
<b>Staging Area:</b> N/A			
Resources At Risk			
<b>ESI Code:</b> 1-10		<b>Resources At Risk Comments:</b> Marshland	
<b>Socio-Economic Resources:</b> N/A		<b>Seasonal Sensitivity:</b> N/A	
Contact Information			
<b>Contact:</b> N/A		<b>Special Contact:</b> N/A	
Site Statistics			
<b>Submitted By:</b> Wildlife & Fisheries		<b>Submit Date:</b> 2015.12.01	

Site Information: A2		Location Information	
<b>Name:</b>	Unnamed high tidal inlet	<b>Parish:</b>	CAMERON
<b>Priority:</b>	A	<b>Quad Name:</b>	SMITH BAYOU
<b>Site Alias:</b>	N/A	<b>Quad Number:</b>	2909319
<b>Site Description:</b> Unnamed high tidal inlet		<b>Mile Marker:</b>	
		<b>Managed (Y/N)?:</b>	N
		<b>Latitude:</b>	29° 44' 18.002" N
		<b>Longitude:</b>	93° 43' 36.183" W
Response Considerations			
<b>Site Strategy:</b>	Deferred Action	<b>Site Strategy Comments:</b>	N/A
<b>Site Waterbody Type:</b>	Straight Coastline	<b>Site Specific Safety Concerns:</b>	N/A
<b>Current Wave Action:</b>	Breaking Waves >1.5 ft.	<b>Access Area:</b>	Boat
<b>Waterbody Opening:</b>	N/A	<b>Collection Point:</b>	N/A
<b>Staging Area:</b>	N/A		
Resources At Risk			
<b>ESI Code:</b>	1-10	<b>Resources At Risk Comments:</b>	Marshland
<b>Socio-Economic Resources:</b>	N/A	<b>Seasonal Sensitivity:</b>	N/A
Contact Information			
<b>Contact:</b>	N/A	<b>Special Contact:</b>	N/A
Site Statistics			
<b>Submitted By:</b>	Wildlife & Fisheries	<b>Submit Date:</b>	2015.12.01

Site Information: A3		Location Information	
<b>Name:</b>	Smith Bayou southwest bird nesting area	<b>Parish:</b>	CAMERON
<b>Priority:</b>	A	<b>Quad Name:</b>	SMITH BAYOU
<b>Site Alias:</b>	Bird Nesting Area	<b>Quad Number:</b>	2909319
<b>Site Description:</b> LDWF-Louisiana Natural Heritage Program (LNHP) generalized location		<b>Mile Marker:</b>	
		<b>Managed (Y/N)?:</b>	N
		<b>Latitude:</b>	29° 44' 6.742" N
		<b>Longitude:</b>	93° 44' 53.094" W
Response Considerations			
<b>Site Strategy:</b>	Deferred Action	<b>Site Strategy Comments:</b>	N/A
<b>Site Waterbody Type:</b>	N/A	<b>Site Specific Safety Concerns:</b>	N/A
<b>Current Wave Action:</b>	N/A	<b>Access Area:</b>	N/A
<b>Waterbody Opening:</b>	N/A	<b>Collection Point:</b>	N/A
<b>Staging Area:</b>	N/A		
Resources At Risk			
<b>ESI Code:</b>	7-10	<b>Resources At Risk Comments:</b>	Generalized Location-Contact LDWF Louisiana Natural Heritage Program (LNHP)
<b>Socio-Economic Resources:</b>	N/A	<b>Seasonal Sensitivity:</b>	N/A
Contact Information			
<b>Contact:</b>	Laura Carver / LDWF	<b>Special Contact:</b>	337-373-0032
Site Statistics			
<b>Submitted By:</b>	Louisiana Natural Heritage Program (LNHP)	<b>Submit Date:</b>	2016.02.01

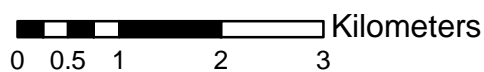
Site Information: A4		Location Information	
<b>Name:</b>	Unnamed high tidal inlet	<b>Parish:</b>	CAMERON
<b>Priority:</b>	A	<b>Quad Name:</b>	SMITH BAYOU
<b>Site Alias:</b>	N/A	<b>Quad Number:</b>	2909319
<b>Site Description:</b> Unnamed high tidal inlet		<b>Mile Marker:</b>	
		<b>Managed (Y/N)?:</b>	N
		<b>Latitude:</b>	29° 44' 0.797" N
		<b>Longitude:</b>	93° 44' 52.739" W
Response Considerations			
<b>Site Strategy:</b>	Deferred Action	<b>Site Strategy Comments:</b>	N/A
<b>Site Waterbody Type:</b>	Straight Coastline	<b>Site Specific Safety Concerns:</b>	N/A
<b>Current Wave Action:</b>	Breaking Waves >1.5 ft.	<b>Access Area:</b>	Boat
<b>Waterbody Opening:</b>	N/A	<b>Collection Point:</b>	N/A
<b>Staging Area:</b>	N/A		
Resources At Risk			
<b>ESI Code:</b>	1-10	<b>Resources At Risk Comments:</b>	Marshland
<b>Socio-Economic Resources:</b>	N/A	<b>Seasonal Sensitivity:</b>	N/A
Contact Information			
<b>Contact:</b>	N/A	<b>Special Contact:</b>	N/A
Site Statistics			
<b>Submitted By:</b>	Wildlife & Fisheries	<b>Submit Date:</b>	2015.12.01

# HACKBERRY BEACH Quad



## Legend

- GRP Sites
- Quad Boundary
- ▭ Parish Boundaries



Published: 2016.07.07

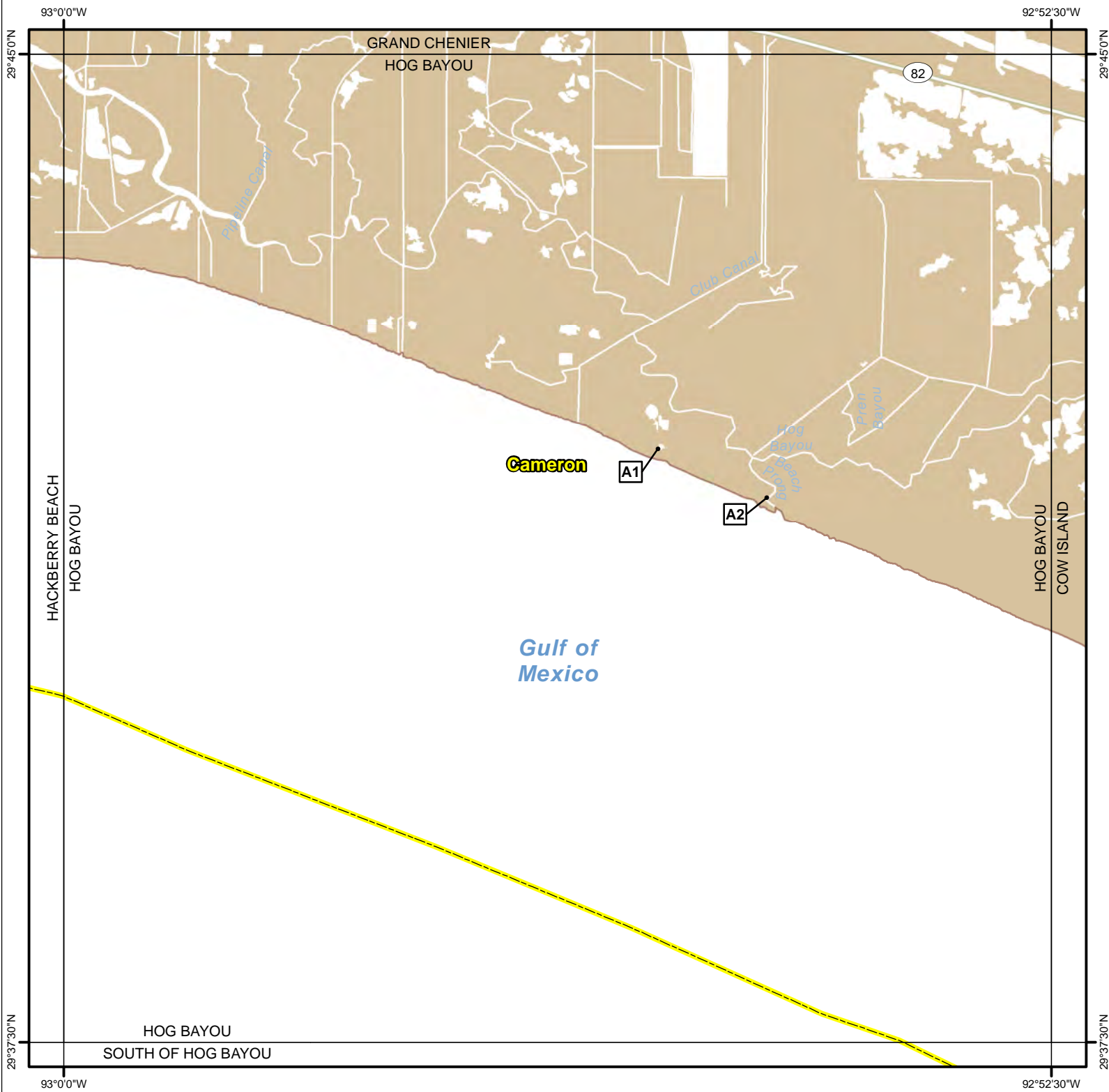


Locator Map

Site Information: A1		Location Information	
<b>Name:</b>	Unnamed tidal inlet	<b>Parish:</b>	CAMERON
<b>Priority:</b>	A	<b>Quad Name:</b>	HACKBERRY BEACH
<b>Site Alias:</b>	N/A	<b>Quad Number:</b>	2909324
<b>Site Description:</b> Unnamed tidal inlet off of Hog bayou		<b>Mile Marker:</b>	
		<b>Managed (Y/N)?:</b>	N
		<b>Latitude:</b>	29° 44' 56.091" N
		<b>Longitude:</b>	93° 0' 13.338" W
Response Considerations			
<b>Site Strategy:</b>	Exclusion Booming	<b>Site Strategy Comments:</b>	N/A
<b>Site Waterbody Type:</b>	Narrow Tidal Channel	<b>Site Specific Safety Concerns:</b>	Shallow water
<b>Current Wave Action:</b>	Currents <1 kt.	<b>Access Area:</b>	N/A
<b>Waterbody Opening:</b>	< 500 ft.	<b>Collection Point:</b>	N/A
<b>Staging Area:</b>	Grand Chenier Boat Launch		
Resources At Risk			
<b>ESI Code:</b>	7-10	<b>Resources At Risk Comments:</b>	Marshland
<b>Socio-Economic Resources:</b>	N/A	<b>Seasonal Sensitivity:</b>	N/A
Contact Information			
<b>Contact:</b>	N/A	<b>Special Contact:</b>	N/A
Site Statistics			
<b>Submitted By:</b>	Wildlife & Fisheries	<b>Submit Date:</b>	2015.12.01

Site Information: A2		Location Information	
<b>Name:</b> Hog bayou		<b>Parish:</b> CAMERON	
<b>Priority:</b> A		<b>Quad Name:</b> HACKBERRY BEACH	
<b>Site Alias:</b> N/A		<b>Quad Number:</b> 2909324	
		<b>Mile Marker:</b>	
<b>Site Description:</b> Hog bayou		<b>Managed (Y/N)?:</b> N	
		<b>Latitude:</b> 29° 44' 54.659" N	
		<b>Longitude:</b> 93° 0' 0.848" W	
Response Considerations			
<b>Site Strategy:</b> Deflection Booming		<b>Site Strategy Comments:</b> N/A	
<b>Site Waterbody Type:</b> Narrow Tidal Channel		<b>Site Specific Safety Concerns:</b> Shallow water	
<b>Current Wave Action:</b> Current >1 kt.		<b>Access Area:</b> N/A	
<b>Waterbody Opening:</b> 500-1000 ft.		<b>Collection Point:</b> N/A	
<b>Staging Area:</b> Grand Chenier Boat Launch			
Resources At Risk			
<b>ESI Code:</b> 7-10		<b>Resources At Risk Comments:</b> Marshland	
<b>Socio-Economic Resources:</b> N/A		<b>Seasonal Sensitivity:</b> N/A	
Contact Information			
<b>Contact:</b> N/A		<b>Special Contact:</b> N/A	
Site Statistics			
<b>Submitted By:</b> Wildlife & Fisheries		<b>Submit Date:</b> 2015.12.01	

# HOG BAYOU Quad



## Legend

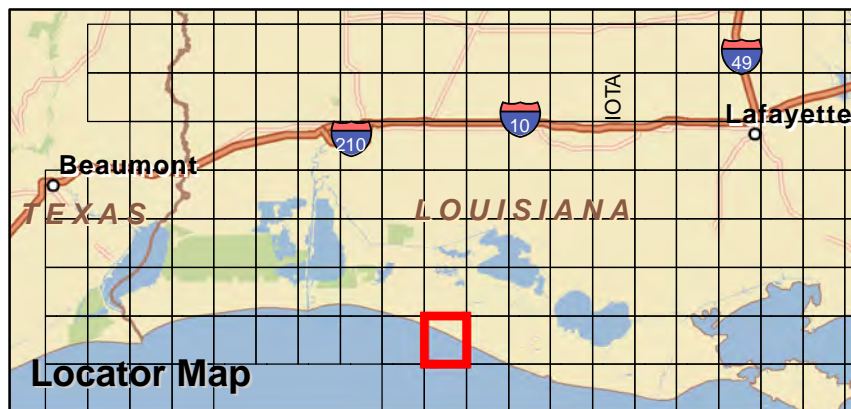
- GRP Sites
- Quad Boundary
- ▭ Parish Boundaries



0 0.5 1 2 3 Kilometers

0 0.5 1 2 3 Miles

Published: 2016.07.07

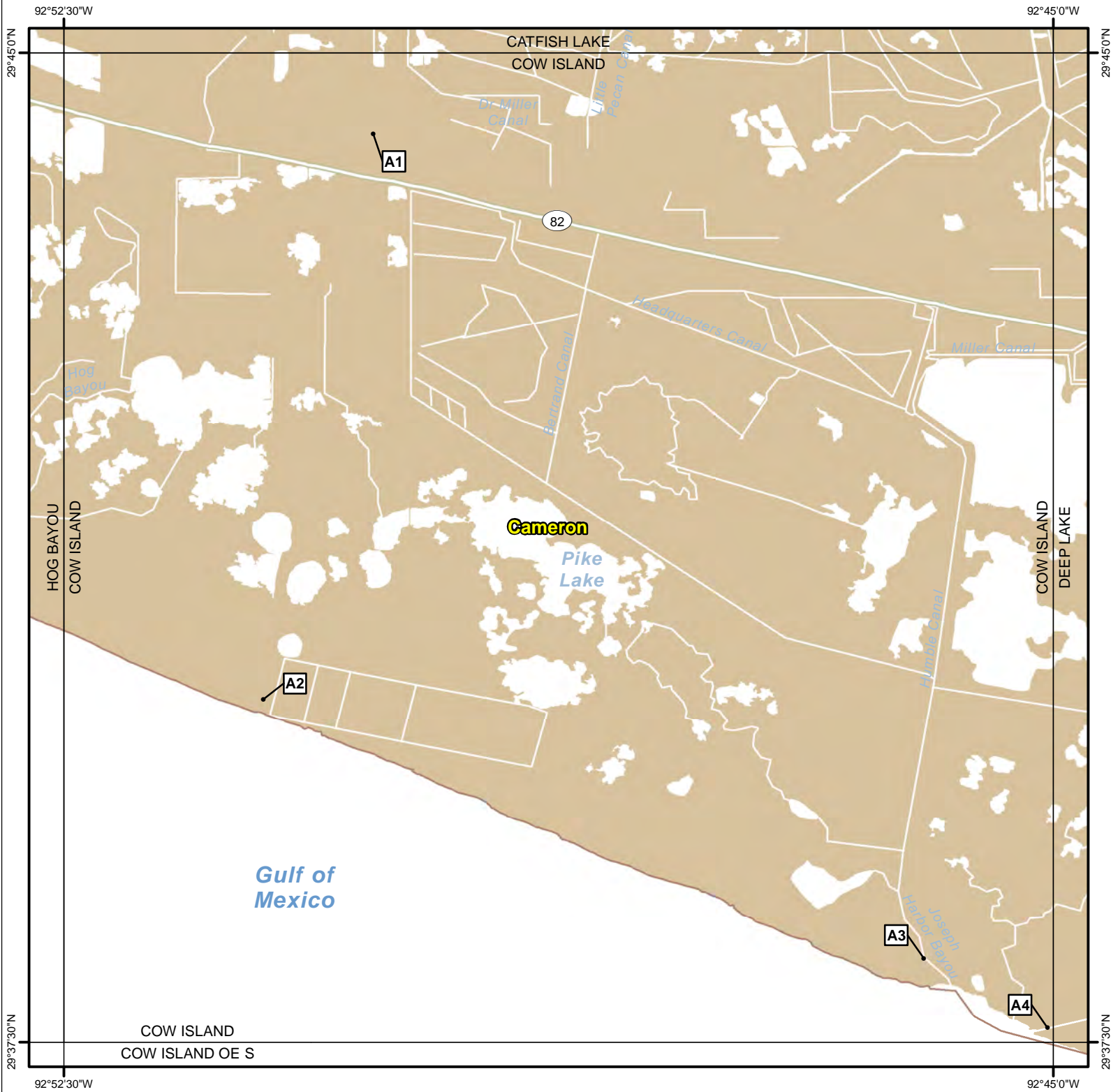




Site Information: A1		Location Information	
<b>Name:</b>	Unnamed beach wash area	<b>Parish:</b>	CAMERON
<b>Priority:</b>	A	<b>Quad Name:</b>	HOG BAYOU
<b>Site Alias:</b>	N/A	<b>Quad Number:</b>	2909217
<b>Site Description:</b> Unnamed beach wash area		<b>Mile Marker:</b>	
		<b>Managed (Y/N)?:</b>	N
		<b>Latitude:</b>	29° 42' 0.388" N
		<b>Longitude:</b>	92° 55' 29.280" W
Response Considerations			
<b>Site Strategy:</b>	Deferred Action	<b>Site Strategy Comments:</b>	N/A
<b>Site Waterbody Type:</b>	Straight Coastline	<b>Site Specific Safety Concerns:</b>	Shallow water
<b>Current Wave Action:</b>	Breaking Waves >1.5 ft.	<b>Access Area:</b>	N/A
<b>Waterbody Opening:</b>	N/A	<b>Collection Point:</b>	N/A
<b>Staging Area:</b>	Joseph Harbor or Rockefeller SWR		
Resources At Risk			
<b>ESI Code:</b>	7-10	<b>Resources At Risk Comments:</b>	N/A
<b>Socio-Economic Resources:</b>	N/A	<b>Seasonal Sensitivity:</b>	N/A
Contact Information			
<b>Contact:</b>	N/A	<b>Special Contact:</b>	N/A
Site Statistics			
<b>Submitted By:</b>	Wildlife & Fisheries	<b>Submit Date:</b>	2015.12.01

Site Information: A2		Location Information	
<b>Name:</b>	Beach outfall of Hog Bayou	<b>Parish:</b>	CAMERON
<b>Priority:</b>	A	<b>Quad Name:</b>	HOG BAYOU
<b>Site Alias:</b>	N/A	<b>Quad Number:</b>	2909217
<b>Site Description:</b> Beach outfall of Hog bayou		<b>Mile Marker:</b>	
		<b>Managed (Y/N)?:</b>	N
		<b>Latitude:</b>	29° 41' 37.995" N
		<b>Longitude:</b>	92° 54' 39.652" W
Response Considerations			
<b>Site Strategy:</b>	Deflection Booming	<b>Site Strategy Comments:</b>	N/A
<b>Site Waterbody Type:</b>	Narrow Tidal Channel	<b>Site Specific Safety Concerns:</b>	Shallow water
<b>Current Wave Action:</b>	Current >1 kt.	<b>Access Area:</b>	N/A
<b>Waterbody Opening:</b>	< 500 ft.	<b>Collection Point:</b>	N/A
<b>Staging Area:</b>	Joseph Harbor or Rockefeller SWR		
Resources At Risk			
<b>ESI Code:</b>	7-10	<b>Resources At Risk Comments:</b>	Marshland
<b>Socio-Economic Resources:</b>	N/A	<b>Seasonal Sensitivity:</b>	N/A
Contact Information			
<b>Contact:</b>	N/A	<b>Special Contact:</b>	N/A
Site Statistics			
<b>Submitted By:</b>	Wildlife & Fisheries	<b>Submit Date:</b>	2015.12.01

# COW ISLAND Quad



## Legend

- GRP Sites
- ▭ Quad Boundary
- ▭ Parish Boundaries



Published: 2016.07.07



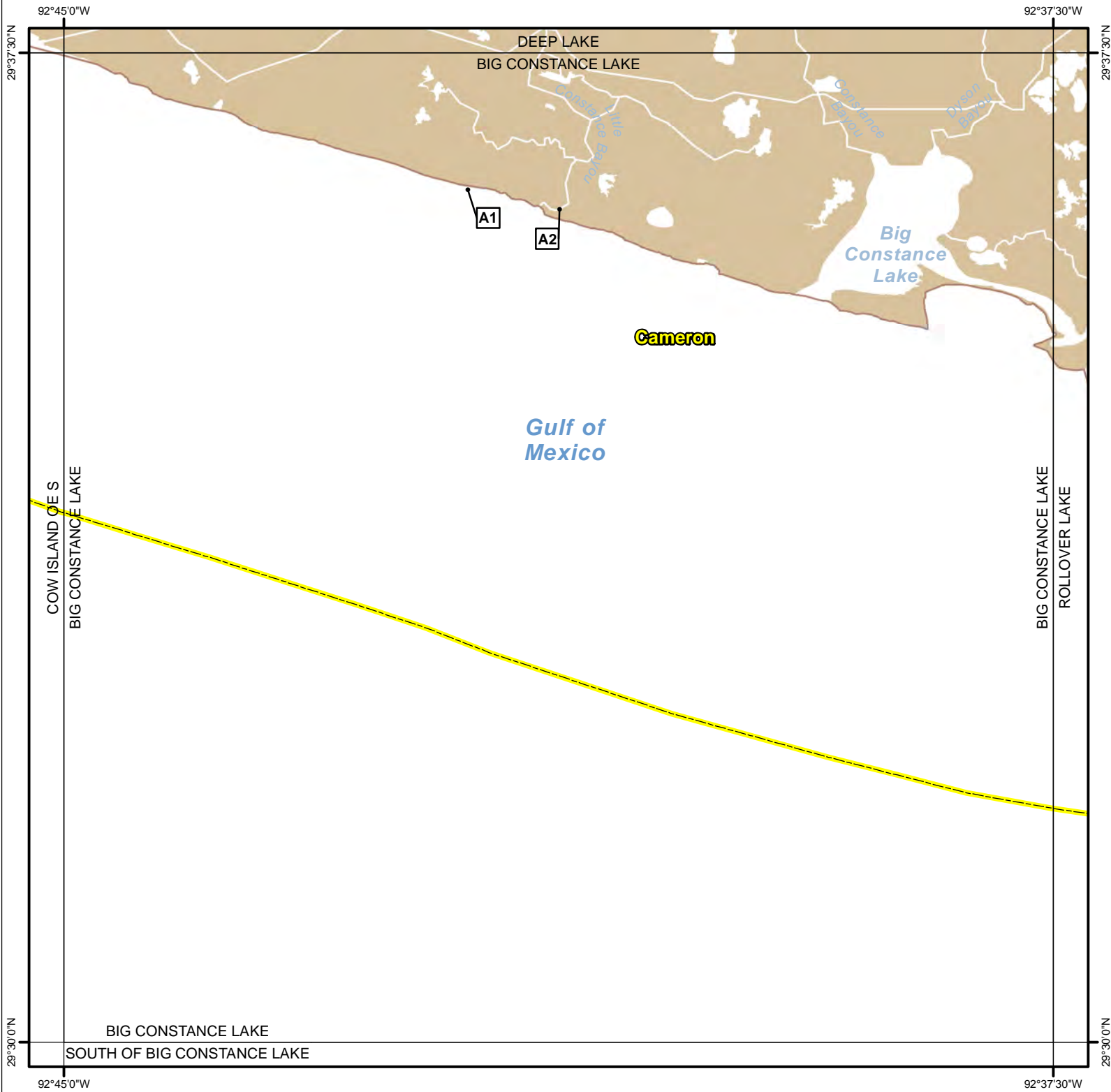
Site Information: A1		Location Information	
<b>Name:</b>	Grand Chenier Ridge north bird nesting area	<b>Parish:</b>	CAMERON
<b>Priority:</b>	A	<b>Quad Name:</b>	COW ISLAND
<b>Site Alias:</b>	Bird Nesting Area	<b>Quad Number:</b>	2909218
<b>Site Description:</b>	LDWF-Louisiana Natural Heritage Program (LNHP) generalized location	<b>Managed (Y/N)?:</b>	N
		<b>Latitude:</b>	29° 44' 23.223" N
		<b>Longitude:</b>	92° 50' 9.259" W
Response Considerations			
<b>Site Strategy:</b>	Deferred Action	<b>Site Strategy Comments:</b>	N/A
<b>Site Waterbody Type:</b>	N/A	<b>Site Specific Safety Concerns:</b>	N/A
<b>Current Wave Action:</b>	N/A	<b>Access Area:</b>	N/A
<b>Waterbody Opening:</b>	N/A	<b>Collection Point:</b>	N/A
<b>Staging Area:</b>	N/A		
Resources At Risk			
<b>ESI Code:</b>	7-10	<b>Resources At Risk Comments:</b>	Generalized Location-Contact LDWF Louisiana Natural Heritage Program (LNHP)
<b>Socio-Economic Resources:</b>	N/A	<b>Seasonal Sensitivity:</b>	N/A
Contact Information			
<b>Contact:</b>	Laura Carver / LDWF	<b>Special Contact:</b>	337-373-0032
Site Statistics			
<b>Submitted By:</b>	Louisiana Natural Heritage Program (LNHP)	<b>Submit Date:</b>	2016.02.01

Site Information: A2		Location Information	
<b>Name:</b>	Unnamed beach wash area	<b>Parish:</b>	CAMERON
<b>Priority:</b>	A	<b>Quad Name:</b>	COW ISLAND
<b>Site Alias:</b>	Within LDWF-WMA-Rockefeller	<b>Quad Number:</b>	2909218
<b>Site Description:</b> Unnamed beach wash area Rockefeller SWR		<b>Mile Marker:</b>	
		<b>Managed (Y/N)?:</b>	Y
		<b>Latitude:</b>	29° 40' 5.800" N
		<b>Longitude:</b>	92° 50' 59.377" W
Response Considerations			
<b>Site Strategy:</b>	Deferred Action	<b>Site Strategy Comments:</b>	N/A
<b>Site Waterbody Type:</b>	Straight Coastline	<b>Site Specific Safety Concerns:</b>	Shallow water
<b>Current Wave Action:</b>	Breaking Waves >1.5 ft.	<b>Access Area:</b>	N/A
<b>Waterbody Opening:</b>	N/A	<b>Collection Point:</b>	N/A
<b>Staging Area:</b>	Joseph Harbor or Rockefeller SWR		
Resources At Risk			
<b>ESI Code:</b>	7-10	<b>Resources At Risk Comments:</b>	Fish, Crabs
<b>Socio-Economic Resources:</b>	N/A	<b>Seasonal Sensitivity:</b>	N/A
Contact Information			
<b>Contact:</b>	N/A	<b>Special Contact:</b>	N/A
Site Statistics			
<b>Submitted By:</b>	Wildlife & Fisheries	<b>Submit Date:</b>	2015.12.01

Site Information: A3		Location Information	
<b>Name:</b>	Joseph Harbor of Rockefeller SWR	<b>Parish:</b>	CAMERON
<b>Priority:</b>	A	<b>Quad Name:</b>	COW ISLAND
<b>Site Alias:</b>	Within LDWF-WMA-Rockefeller	<b>Quad Number:</b>	2909218
<b>Site Description:</b>	Joseph harbor of Rockefeller SWR	<b>Mile Marker:</b>	
		<b>Managed (Y/N)?:</b>	Y
		<b>Latitude:</b>	29° 38' 8.227" N
		<b>Longitude:</b>	92° 45' 58.985" W
Response Considerations			
<b>Site Strategy:</b>	Deflection Booming	<b>Site Strategy Comments:</b>	N/A
<b>Site Waterbody Type:</b>	Narrow Tidal Channel	<b>Site Specific Safety Concerns:</b>	N/A
<b>Current Wave Action:</b>	Current >1 kt.	<b>Access Area:</b>	N/A
<b>Waterbody Opening:</b>	500-1000 ft.	<b>Collection Point:</b>	N/A
<b>Staging Area:</b>	Joseph Harbor or Rockefeller SWR		
Resources At Risk			
<b>ESI Code:</b>	7-10	<b>Resources At Risk Comments:</b>	Freshwater marsh, Brackish marsh
<b>Socio-Economic Resources:</b>	N/A	<b>Seasonal Sensitivity:</b>	N/A
Contact Information			
<b>Contact:</b>	N/A	<b>Special Contact:</b>	N/A
Site Statistics			
<b>Submitted By:</b>	Wildlife & Fisheries	<b>Submit Date:</b>	2015.12.01


Site Information: A4		Location Information	
<b>Name:</b>	Unnamed oilfield canal	<b>Parish:</b>	CAMERON
<b>Priority:</b>	A	<b>Quad Name:</b>	COW ISLAND
<b>Site Alias:</b>	Within LDWF-WMA-Rockefeller	<b>Quad Number:</b>	2909218
<b>Site Description:</b>	Unnamed oilfield canal	<b>Mile Marker:</b>	
		<b>Managed (Y/N)?:</b>	Y
		<b>Latitude:</b>	29° 37' 36.596" N
		<b>Longitude:</b>	92° 45' 2.682" W
Response Considerations			
<b>Site Strategy:</b>	Exclusion Booming	<b>Site Strategy Comments:</b>	N/A
<b>Site Waterbody Type:</b>	Narrow Tidal Channel	<b>Site Specific Safety Concerns:</b>	Shallow water
<b>Current Wave Action:</b>	Currents <1 kt.	<b>Access Area:</b>	N/A
<b>Waterbody Opening:</b>	< 500 ft.	<b>Collection Point:</b>	N/A
<b>Staging Area:</b>	Joseph Harbor or Rockefeller SWR		
Resources At Risk			
<b>ESI Code:</b>	7-10	<b>Resources At Risk Comments:</b>	Rockefeller SWR
<b>Socio-Economic Resources:</b>	N/A	<b>Seasonal Sensitivity:</b>	N/A
Contact Information			
<b>Contact:</b>	N/A	<b>Special Contact:</b>	N/A
Site Statistics			
<b>Submitted By:</b>	Wildlife & Fisheries	<b>Submit Date:</b>	2015.12.01

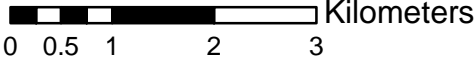

# BIG CONSTANCE LAKE Quad



**Legend**

- GRP Sites
- ▭ Quad Boundary
- ▭ Parish Boundaries



 Kilometers  
 Miles

Published: 2016.07.07





Site Information: A1		Location Information	
<b>Name:</b>	Little Constance Bayou northwest bird nesting area	<b>Parish:</b>	CAMERON
<b>Priority:</b>	A	<b>Quad Name:</b>	BIG CONSTANCE LAKE
<b>Site Alias:</b>	Bird Nesting Area within LDWF-WMA-Rockefeller	<b>Quad Number:</b>	2909227
<b>Site Description:</b>	LDWF-Louisiana Natural Heritage Program (LNHP) generalized location	<b>Mile Marker:</b>	
		<b>Managed (Y/N)?:</b>	Y
		<b>Latitude:</b>	29° 36' 27.499" N
		<b>Longitude:</b>	92° 41' 56.308" W
Response Considerations			
<b>Site Strategy:</b>	Deferred Action	<b>Site Strategy Comments:</b>	N/A
<b>Site Waterbody Type:</b>	N/A	<b>Site Specific Safety Concerns:</b>	N/A
<b>Current Wave Action:</b>	N/A	<b>Access Area:</b>	N/A
<b>Waterbody Opening:</b>	N/A	<b>Collection Point:</b>	N/A
<b>Staging Area:</b>	N/A		
Resources At Risk			
<b>ESI Code:</b>	7-10	<b>Resources At Risk Comments:</b>	Generalized Location-Contact LDWF Louisiana Natural Heritage Program (LNHP)
<b>Socio-Economic Resources:</b>	N/A	<b>Seasonal Sensitivity:</b>	N/A
Contact Information			
<b>Contact:</b>	Laura Carver / LDWF	<b>Special Contact:</b>	337-373-0032
Site Statistics			
<b>Submitted By:</b>	Louisiana Natural Heritage Program (LNHP)	<b>Submit Date:</b>	2016.02.01

Site Information: A2		Location Information	
<b>Name:</b>	Little Constance bayou	<b>Parish:</b>	CAMERON
<b>Priority:</b>	A	<b>Quad Name:</b>	BIG CONSTANCE LAKE
<b>Site Alias:</b>	Within LDWF-WMA-Rockefeller	<b>Quad Number:</b>	2909227
<b>Site Description:</b> Little Constance bayou		<b>Mile Marker:</b>	
		<b>Managed (Y/N)?:</b>	Y
		<b>Latitude:</b>	29° 36' 18.756" N
		<b>Longitude:</b>	92° 41' 14.535" W
Response Considerations			
<b>Site Strategy:</b>	Exclusion Booming	<b>Site Strategy Comments:</b>	N/A
<b>Site Waterbody Type:</b>	Narrow Tidal Channel	<b>Site Specific Safety Concerns:</b>	Shallow water
<b>Current Wave Action:</b>	Currents <1 kt.	<b>Access Area:</b>	N/A
<b>Waterbody Opening:</b>	< 500 ft.	<b>Collection Point:</b>	N/A
<b>Staging Area:</b>	Joseph Harbor or Rockefeller SWR		
Resources At Risk			
<b>ESI Code:</b>	7-10	<b>Resources At Risk Comments:</b>	Biodiversity, Rockefeller SWR
<b>Socio-Economic Resources:</b>	N/A	<b>Seasonal Sensitivity:</b>	N/A
Contact Information			
<b>Contact:</b>	N/A	<b>Special Contact:</b>	N/A
Site Statistics			
<b>Submitted By:</b>	Wildlife & Fisheries	<b>Submit Date:</b>	2015.12.01

# **SETX and SWLA Area Contingency Plan**

## **Geographic Response Plan – Cameron Parish**

**This page is intentionally left blank**

# Lake Charles Area Contingency Plan

## Geographic Response Plan- Cameron Parish

### Appendix A: Original GRP Contributors

Ryan Gay	The Response Group
Sean Kinney	Louisiana Department of Wildlife and Fisheries
George Melancon	Louisiana Department of Wildlife and Fisheries
David Hill	Louisiana Department of Wildlife and Fisheries
David Gisclair	Louisiana Oil Spill Coordinators Office
Joshua Sylvest	Louisiana Department of Natural Resources
Fernando Terceros	The Response Group
Christie Hamilton	United States Coast Guard
Paige Doehling	National Oceanic and Atmospheric Administration
Kevin Natali	Louisiana Department of Environmental Quality
Michael Hoskins	United States Coast Guard
Orion Bloom	United States Coast Guard
George Fox	United States Coast Guard
Joseph Torcivia	United States Coast Guard
Barret Fortier	United States Fish and Wildlife
Todd Folse	Coastal Protection and Restoration
Nicholas LaCroix	Louisiana Department of Natural Resources
Jon Weber	Louisiana Department of Wildlife and Fisheries

# **SETX and SWLA Area Contingency Plan**

## **Geographic Response Plan - Cameron Parish**

### **Appendix B: GRP Comments/Corrections/Suggestions**

If you have any questions regarding this document or find any errors, please notify use the form on the following page and either mail, or e-mail the form to us at:

Address:     Commanding Officer  
              U.S. Coast Guard MSU Lake Charles  
              127 West Broad Street, Suite 200  
              Lake Charles, LA 70601

Internet/Email: [d08-dg-msulakecharles-incidentmanagement@uscg.mil](mailto:d08-dg-msulakecharles-incidentmanagement@uscg.mil)

# SETX and SWLA Area Contingency Plan

## Geographic Response Plan - Cameron Parish

### Comments / Corrections / Suggestion Form

**Directions:**

Fill in your name, address, agency, and phone number. Fill in the blanks regarding the location of information in the plan being commented on. Make Comments in space provided. Add extra sheets as necessary.

**Submit to:**

Commanding Officer  
U.S. Coast Guard MSU Lake Charles  
127 West Broad Street, Suite 200  
Lake Charles, LA 70601

Email: [d08-dg-msulakecharles-incidentmanagement@uscg.mil](mailto:d08-dg-msulakecharles-incidentmanagement@uscg.mil)

Name: _____	Title: _____	Agency: _____
Address: _____		
City: _____	State/Province: _____	Zip/Postal Code: _____
Phone: (____) _____	E-Mail: _____	

Site: _____	Page: _____
Location on page (Chapter, section, paragraph) (e.g. 2.1, paragraph 3): _____	

Comments: _____
_____
_____
_____
_____
_____

# **SETX and SWLA Area Contingency Plan**

## **Geographic Response Plan - Cameron Parish**

**This page is intentionally left blank**