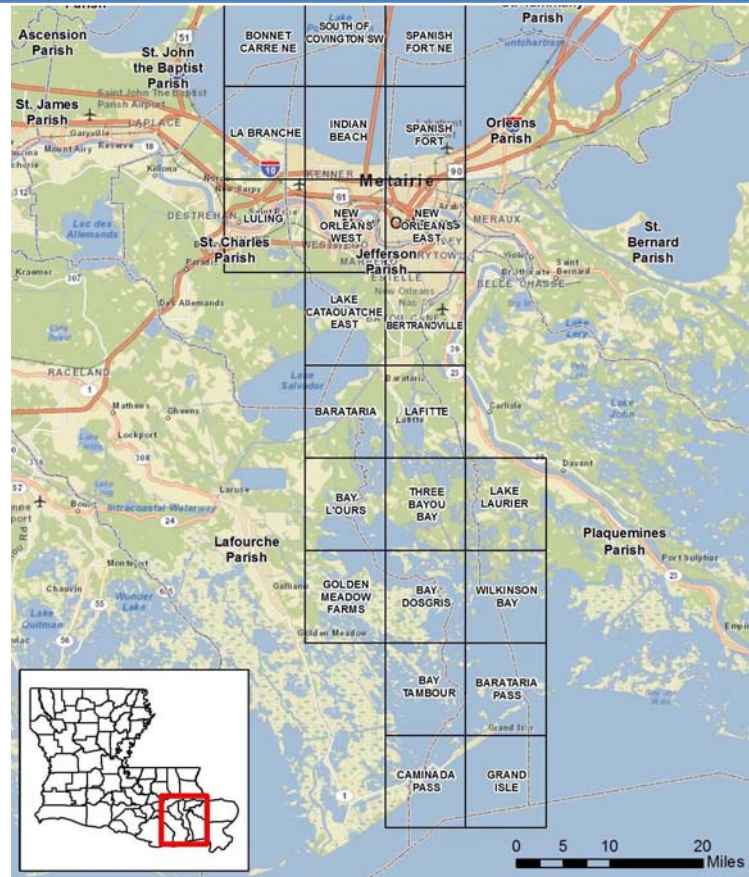


# 2013

## Geographic Response Plan Jefferson Parish



New Orleans Area Contingency  
Plan

U. S. Coast Guard Sector New  
Orleans

200 Hendee Street

New Orleans, 70114

**This page is intentionally left blank**

**New Orleans Area Contingency Plan**  
**Geographic Response Plan- Jefferson Parish**



**Jefferson Parish Geographic Response Plan Signature  
Page**

A handwritten signature in blue ink, reading "Peter W. Gautier", positioned above a horizontal blue line.

Peter W. Gautier  
Captain, US Coast Guard  
Commander, Sector New Orleans  
Federal On-Scene Coordinator, New Orleans

A handwritten signature in blue ink, reading "Brian Wynne", positioned above a horizontal blue line.

Brian Wynne  
Acting, Louisiana Oil Spill Coordinator

A handwritten signature in blue ink, reading "John F. Young, Jr.", positioned above a horizontal blue line.

John F. Young, Jr.  
President, Jefferson Parish

**New Orleans Area Contingency Plan**  
**Geographic Response Plan- Jefferson Parish**

**This page is intentionally left blank**

**New Orleans Area Contingency Plan**  
**Geographic Response Plan- Jefferson Parish**

**Record of Changes**

Date	Change Number	Summary of Changes	Initials of person making changes

**New Orleans Area Contingency Plan**  
**Geographic Response Plan- Jefferson Parish**

**This page is intentionally left blank**

**New Orleans Area Contingency Plan**  
**Geographic Response Plan- Jefferson Parish**

**Table of Contents**

Jefferson Parish Geographic Response Plan Signature Page ..... i  
Record of Changes .....iii  
1. Introduction ..... 1  
    1.1 Scope .....2  
    1.2 Development .....2  
    1.3 Guiding Principles of the GRP .....3  
    1.4 Sensitive Resources Addressed by GRPs .....4  
    1.5 Evaluation Criteria for GRPs .....5  
    1.6 Prioritization.....8  
    1.7 Strategy Selection ..... 10  
2 Site Description ..... 12  
3 Maps ..... 14  
Original GRP Contributors ..... 353  
GRP Comments/Corrections/Suggestions.....Appendix B

**New Orleans Area Contingency Plan**  
**Geographic Response Plan- Jefferson Parish**

**This page is intentionally left blank**



# **Jefferson Parish Geographic Response Plan**

---

## **1. Introduction**

This Geographic Response Plan (GRP) is an annex to the New Orleans Area Contingency Plan (NOACP) and a key element of both facility and vessel contingency plans. This GRP has two main functions:

- From a planning perspective, the GRP provides a description of sensitive biological, cultural, and economic resources that must be addressed to be in compliance with:
  - The National Oil and Hazardous Substance Pollution Contingency Plan (NCP, 40 CFR Part 300.210(3)(i)). Area Contingency Plans are required to describe areas of special economic and environmental importance that could be impacted during an oil spill.
  - The National Historic Preservation Act of 1966 contains applicable, relevant and appropriate requirements. The GRPs also address sensitive historic and prehistoric resources.
- From an operational perspective, the GRP guides responders in the first 24-48 hours of an oil spill by:
  - Providing a prioritized list of tactical response strategies to be implemented during the early hours of an oil spill (usually before the formation of the Unified Command);
  - Providing detailed information for booming strategies that could be utilized to minimize impacts to predetermined sensitive resources.

Once the Unified Command is formed, additional operational strategies and tactics will be relayed to the field in the form of the ICS-204 work assignment sheets.

Because the GRP is the primary tool used during an initial phase of the response and fairly broad in their scope, they are not intended to minimize impacts to all possible sensitive areas that could be affected by an oil spill. Likewise, the GRPs are not intended to be an exhaustive list of all the tactical strategies that could, or should, be implemented during a spill.

# **New Orleans Area Contingency Plan**

## **Geographic Response Plan- Jefferson Parish**

### **1.1 Scope**

This Geographic Response Plan (GRP) is intended to help the first responders of an oil discharge or hazardous substance release avoiding the initial confusion that generally accompanies any incident. This document serves as the federal and state on-scene-coordinators “orders” during an incident in the area covered by this GRP (see Section 2 for area covered). As such it has been approved by the U.S. Coast Guard Sector New Orleans, the Louisiana Oil Spill Coordinator’s Office, and Jefferson Parish. Changes to this document are expected as testing is conducted through drills, site visits, and actual use in an incident. To submit comments, corrections, or suggestions please refer to Appendix B.

The scope of this GRP is to identify sensitive sites to be considered for protection in the first 24 to 48 hours of an incident and the generic response strategy for this site considering unique characteristics, noted hydrology and climatic considerations. This index is not all encompassing as sites not identified in this index may need to be evaluated for protection as an incident progresses.

GRPs only address protection of sensitive public resources. It is the responsibility of private resource owners and/or potentially liable parties to address protection of private resources (such as commercial marina and private water intakes).

### **1.2 Development**

This Index has been developed for the Coastal Zone, as defined in the National Contingency Plan (40 CFR Part 300) for Jefferson Parish. It is prepared through the efforts and cooperation of Louisiana State Trustee Agencies, Parish Representatives, and Federal Trustee Agencies, other federal and state agencies, response organizations, and local emergency responders.

This Index was developed through workshops involving federal, state, and local stakeholders. Workshop participants identified resources which require protection and developed operational strategies.

Following the workshops, the data gathered was processed and reproduced in the form of maps and matrices which appear in Chapter 3. The maps were generated using ArcGIS, and the tables were created using Microsoft Access.

The first goal of a GRP is to identify resources needing protection; response resources needed; tribal and local response community contacts; and local conditions that may affect response strategies.

Secondly, response strategies were developed based on the sensitive resources noted hydrology and climatic considerations. Individual response strategies identify the appropriate boom implementation.

# New Orleans Area Contingency Plan

## Geographic Response Plan- Jefferson Parish

Draft maps and matrices were sent out for review and consideration of strategy viability. Verification at local, state, and federal levels was conducted and changed proposed by the participants were included in a semi-final draft, which was offered for final review.

Finally, the final GRP was compiled along with site description, reference maps, and information to support logistical needs.

### 1.3 Guiding Principles of the GRP

Safety and health of the responders always takes precedence over the protection of sensitive environmental resources.

Source control and containment are always a **HIGER** priority over GRP strategy deployments.

The protection strategies in the GRPs have been designed for the use with persistent oils and may not be suitable for other petroleum or hazardous substances.

Environmental conditions (winds, currents, and tides), together with the physical limitations of existing spill response technology, may preclude the effective protection of some areas.

Once a coordinated response has been established during an oil spill incident, booming strategy selection and prioritization are refined and supplemented based on real-time assessments. The UC has the authority to supersede the strategies proposed in the GRPs.

Response personnel may find it necessary to deviate from the exact details provided for deploying a particular strategy. An onsite evaluation of actual conditions is often needed to determine whether a strategy is safe to deploy, whether it will be effective under existing environmental conditions, or effective for the particular type of oil involved. Therefore, field personnel should use their best judgment to modify existing strategies based on real-time conditions and notify command accordingly. Field personnel are also encouraged to notify the command post regarding opportunities for deployment additional strategies that might be used to take advantage of incident-specific conditions.

#### ***The GRPs Include the Following Types of Response Strategies***

***Collection Booming with On-Water Recovery:*** Deploying various types of boom to collect oil for mechanical removal using sorbent materials, vacuum trucks, or near shore skimming devices;

# New Orleans Area Contingency Plan

## Geographic Response Plan- Jefferson Parish

**Exclusion Booming:** Deploying various types of boom to reduce oiling in sensitive areas;

**Deflection Booming:** Deploying various types of boom to divert oil away from a sensitive area and/or divert oil toward a collection point.

### GRPs Do Not Include

**In-Situ Burning:** Burning oil on the water; usually requires containment by fire-resistant boom. Chapter 9000, Appendix C for additional NOAC policy on in-situ burning use;

**Dispersants:** Applying chemical agents, usually by aircraft, to aid in breaking up surface slicks and dispersing oil within the water column. See Chapter 9000, Appendix D for NOAC policy on dispersant use;

**Shoreline Cleanup:** Physical removal or chemical treatment of stranded oil. See Chapter 9000, Appendix G for the NOAA Shoreline Countermeasure Manual for Tropical Coastal Environments and Appendix F Oil Spill Best Management Practices for guidance on shoreline cleanup;

**Open-Water Mechanical Recovery:** Physical removal of oil using boats and/or vessels specifically outfitted with collection and separation equipment.

**No Action:** Appropriate when weather, sea, or other conditions make deployments unsafe and/or infeasible and when response actions or site access will cause further environmental damage (e.g., wetlands).

## 1.4 Sensitive Resources Addressed by GRPs

The NCP, 40 CFR Part 300.120(3)(i) requires that Area Committees identify and prioritize sensitive areas requiring protection. In the NOACP, sensitive areas are broken into three main categories described below.

### Environmentally Sensitive Resources

Key natural resource areas are identified using a wide range of data provided by resource trustees, tribes, plan holders, spill response organizations, contingency plan holders, and other interested stakeholders during the process of GRP development and review. The Environmental Sensitivity Index (ESI) maps developed by NOAA are one example of the type of natural resource information available (<http://response.restoration.noaa.gov>). When appropriate, tactical response strategies are designed for implementation during the early hours of an oil spill to reduce impacts to those areas, and trajectory models or other assessment techniques are used to establish initial response priorities.

# New Orleans Area Contingency Plan

## Geographic Response Plan- Jefferson Parish

### *Historically or Culturally Sensitive Resources*

Information on sensitive historic and cultural sites is coordinated through contact with the various tribal governments, State Historic Preservation Office (SHPO), and the United States Department of the Interior may assist as needed. Due to the sensitive nature of this information, the specifics regarding the location and nature of such sites are not included in the GRP documents. However, in order to ensure that tactical response strategies do not inadvertently harm historical and culturally sensitive sites, historic preservation specialists are consulted to review the GRP documents prior to finalization. The Louisiana SHPO can be contacted at:

Physical Address: State Historic Preservation Office  
Division of Archaeology  
Capital Annex Building  
1051 North Third Street  
Baton Rouge, Louisiana 70804

Mailing Address: P.O. Box 44247  
Baton Rouge LA, 70804

Phone: (225) 342-8160 (general office)  
(225) 219-4598 (Division of Archaeology office)

Fax: (225) 342-4480

### *Socio-Economically Sensitive Resources*

Economically sensitive areas are facilities or locations that rely on a body of water to be economically viable and that could be severely impacted by an oil spill. Economically sensitive areas are broken down into three separate categories: Critical infrastructure, water dependent commercial and recreational areas. Information on economic resources will be gathered for inclusion as an appendix to the GRPs.

## 1.5 Evaluation Criteria for GRPs

Specific strategies for response to spills in the sensitive areas are detailed in the GRPs. Below is a list of some of the biological, cultural, and booming criteria used to determine whether it is appropriate to develop and maintain GRP strategies at specific locations. These criteria are not intended to be exhaustive, or ranked in order of priority, they are meant to help frame the evaluation of GRP strategies.

### *Key Criteria for Biological Sites, Species, and Habitats of Concern*

- *Temporal considerations-*
  - What is the expected recovery time for habitats of fish and wildlife resources?
  - What is the residence time of the oil?

# New Orleans Area Contingency Plan

## Geographic Response Plan- Jefferson Parish

- *Substrate-*
  - What is the exposure risk? What is the likelihood that a habitat or species will be exposed to direct contact with surface oil or to dispersed/dissolved oil in the water column?
  - Given the substrate, is clean-up feasible?
  
- *Habitat quantity, quality, and pattern-*
  - Is the impacted habitat considered scarce at local, regional, or statewide scales?
  - Is the size of the impacted habitat significant compared to other sites in the region?
  - Is the species diversity or endemism high? Is this true year-round or is it seasonal?
  - Is abundance of fish and/or wildlife high? Is this true year-round or is it seasonal?
  - What life stages of organisms are present?
  - Is the habitat important to threatened or endangered species?
  - What is the status of the habitat's integrity (i.e., is the area undeveloped or highly altered?)
  - Does the habitat have a special designation or status (i.e., Marine Protected Area, biological research area, restoration site, etc.)?
  - Are the habitat and/or its associated fish and wildlife resources especially susceptible to injury by oil?

### *Key Criteria for Archeological and Cultural Sites of Concern*

**Deployment-** Does the act of deploying the GRP strategy threaten the archeological site (anchoring the boom, parking vehicles, etc.)

**Purpose-** Will implementing the GRP strategy type (collection, diversion, deflection) negatively impact the site?

**Review-** If either of the above is possible, then a review of the site records is necessary to determine the exact location and sensitivity of the site. If the site records are old or insufficient, then a field visit is necessary.

**Significant developments-** Are there significant developments that may make any concern about the impacts irrelevant (housing developments etc.)?

### *Additional criteria for archaeological sites without existing GRP strategies-*

- **Impacts-** Does the site extend below the high tide line?
- **Vulnerability-** Will it be damaged or destroyed if oil were to hit the area (or by the placement of response equipment in the area, e.g., vacuum trucks, etc.)?

# New Orleans Area Contingency Plan

## Geographic Response Plan- Jefferson Parish

- Integrity- Has the site been disturbed yet, or is it still intact?
- Historic Importance- Is the site nominated for, or already on, the National Register of Historic Places or the State equivalent?
- Tribal Importance- Does the site hold special tribal importance?
- Parish Importance- Does the site hold special Parish importance?
- Feasibility- Is booming the site feasible?

### *Key Criteria for Socio-Economic Sites of Concern*

Strictly economic resources are designated as the third priority for dedication of oil spill response resources, following human health and safety and environmental resources. The designation of economic resources is highly dependent upon the priorities of the local government. Each GRP contains detailed information of economic sites in each Parish or Geographical Response Area. This information includes geographic locations of resources, a brief description of the resource at risk, contact names and numbers, and the priority response ranking.

### *Key Criteria for the Use of Boom*

*Effectiveness-* Is booming the most effective strategy for reducing oil spill impacts? Would other alternatives such as a phone call to an operator, shutting off a water intake, or closing a tidal gate be as effective?

*Safety-* Determine if safety of human responder will be put at risk for limited likelihood of strategy success.

*Strategy-* Determine what type of booming strategy would be the most effective at reducing oil impacts to the resource under prevailing conditions (collection, deflection, or exclusion).

*Evaluation-* Evaluate the site for advantageous characteristics based on:

- Anchoring substrate. Does the substrate allow responders to easily anchor the boom?
- Accessibility. Can the site be easily accessed by vessel or vehicles?
- Time to arrive on scene. How long will it take to get to the site?
- Potential for oiling. Is the site located near shipping activity or fueling operations?
- Beach substrate. Used Environmental Sensitivity Index (ESI) or Shore-Zone classification to determine vulnerability to oiling and likely oil longevity based on the shoreline type.



# New Orleans Area Contingency Plan

## Geographic Response Plan- Jefferson Parish

- Type and quantity of boom. How many sections of boom and what size anchors will be required for deployment? What is the anchoring depth? What type of boom tending will be required? Will this tending be complicated by the amount of time it takes to arrive at the site or the difficulty of access? Is the amount of boom required reasonable (< 1000 ft)?
- Prevailing weather- especially wind and waves. Is a booming strategy realistic for prevailing conditions?
- Tidal influence. At extreme lows will there be nothing but mud flats (very difficult to tend boom when it is stuck in the mud) or at extreme highs will the entire face of a coastal marsh be underwater (thus exposing the entire perimeter to oil)?
- Influence of currents. What velocities can be expected?
- Feasibility. Depends on: Boom size, boom length, the number and size of anchors, the capability of the recruited workboats (to tow boom, set and recover anchors, shelter boat crews, carry boom and associated equipment), the experience of the boat crew, and the effectiveness of the anchoring system (both on shore and in water).

### 1.6 Prioritization

Through the priority evaluation process, an area is broken down by type (human health and safety, environmental, economic and cultural) and sensitivity (high, medium, low). This evaluation process focuses on the sensitivities of areas and not jurisdictional boundaries. Once all areas have been evaluated and broken down, three levels of priority are generally all that is needed for pre-spill planning:

**A** – Protect First

**B** – Protect After A Areas

**C** – Protect After B Areas

The following prioritizations were determined by the Geographic Response Plan subcommittee:

#### Priority A

- Public drinking water intakes



# New Orleans Area Contingency Plan

## Geographic Response Plan- Jefferson Parish

- Industrial water intakes with public health and safety impacts (e.g. public utility intake, supported by state managed early warning network on MISS RIVER)
- Tidal Inlets – Primary Tidal Inlets that are protectable
- Secondary inlets inside bays that connect to extensive sensitive areas
- Breaches, wash-overs and other low areas where oil can enter sensitive habitats
- Exceptional/Highly sensitive wetlands with high biodiversity site (e.g. NWR, State refuges)
- Important Bird Areas
  - Bird nesting islands (e.g. Raccoon Island, Queen Bess Island, Brush Island)
  - Other bird nesting concentrations including T&E species
  - Seasonal bird concentration areas onshore (e.g. South Pass)
- Freshwater Diversion (Manmade and Natural)

### Priority B

- Exceptional Oyster beds in the intertidal
- Seagrass Beds in less than 1 meter of water
- High use recreational sites
- Important Industrial Areas (e.g. fishing ports, marinas, industrial corridors)
- Other water intakes not specified in Priority A
- Cultural/Historical sites of concern (e.g. contact SHPO/Tribes)

### Priority C

- Small tidal channels and canal openings
- Sheltered tidal flats
- Seagrass beds in greater than 1 meter of water

# **New Orleans Area Contingency Plan**

## **Geographic Response Plan- Jefferson Parish**

- Aquaculture sites and oyster lease areas
- Wetland restoration areas
- Other industrial areas
- Areas identified by local authorities not previously noted in Priority A or B

The following areas were not included due to the initial protection difficulty:

- Open gulf beaches
- Exposed wetland shorelines (exposed to waves and currents) (as described in Appendix G)
- Exposed rip-rap

### **1.7 Strategy Selection**

Booming strategy recommendations were developed using local knowledge, scientific data, and known operational uses and limitation of common oil spill response equipment. Utilizing publications, such as the Exxon Mobil Oil Spill Response Manual and the National Oceanic Atmospheric Administration's Characteristic Coastal Habitats Choosing Spill Response Alternatives) a quick reference job-aid was developed to assist with the selection of an appropriate site given the noted hydrology and climatic considerations. This process applies a consistent and standard analysis of each site.

All water body openings, cuts, and lengths between two points of land greater than one thousand feet (1,000 ft) received a strategy of Deferred Action due to limited resources available during initial response. All sites related to infrastructure or private resources received a strategy of Notification to Site Manager. However, these sites are considered sensitive and should be given due consideration for more defensive response actions by the Incident Command.

# New Orleans Area Contingency Plan

## Geographic Response Plan- Jefferson Parish



























### GRP Strategy Selection Job-Aid

Water Body Type	Current/Wave Action	Shoreline	Strategy
Lake or Pond		ESI 1-6	Containment booming/collection point
		ESI 7-10	Exclusion booming
Rivers or Large Streams 1.6 feet (0.5) deep	Currents <1 knot	ESI 1-6	Containment booming/collection point
		ESI 7-10	Exclusion booming
	Currents 1-2 knots	ESI 1-6	Diversion booming to collection point
		ESI 7-10	Deflection booming
	Currents >2 knots	ESI 1-6	Multi-layer diversion booming to collection point
		ESI 7-10	Multi-layer deflection booming
Small streams <33 ft wide (10m) and 1.6 ft (0.5 m) deep	Currents <1 knot	ESI 1-6	Containment booming/collection point
		ESI 7-10	Exclusion booming
	Currents 1-2 knots	ESI 1-6	Diversion booming to collection point
		ESI 7-10	Deflection booming
	Currents >2 knots	ESI 1-6	Multi-layer diversion booming to collection point
		ESI 7-10	Multi-layer deflection booming
Shallow Rivers or streams	Currents 0-2 knots	ESI 1-6	Containment booming/collection point
		ESI 7-10	Diversion booming to collection point
Straight Coastline with Sensitive Areas	Breaking waves <1.5 ft (0.5m)	ESI 1-10	Diversion boom up current of sensitive area
	Breaking waves > 1.5 ft		Deferred Action
Entrance to Bays, Harbors, Lagoons, and Estuaries	Breaking waves <1.5 ft (0.5m) and currents < 1 Kt (0.5 m/s)	ESI 1-10	Exclusion booming
	Breaking waves <1.5 ft (0.5m) and currents >1 Kt (0.5 m/s)	ESI 1-6	Diversion booming to collection point
		ESI 7-10	Deflection booming
Breaking waves >1.5 ft (0.5m)	ESI 1-10	Deferred Action	
Narrow Channel/ Narrow Tidal Channel	Current <1 Kt (0.5 m/s)	ESI 1-10	Exclusion Booming
	Current >1 Kt (0.5 m/s)	ESI 1-6	Diversion booming with collection point
		ESI 7-10	Deflection booming
Open Water	Breaking Waves < 1.5 ft	N/A	Exclusion Booming
	Breaking waves >1.5 ft		Deferred Action

**New Orleans Area Contingency Plan**  
**Geographic Response Plan- Jefferson Parish**

**Environmental Sensitivity Index Legend**

**LOUISIANA**

SHORELINE HABITATS (ESI) 2001 ESI Shoreline Classification		COASTAL HABITATS From 1988 Digital Shoreline	
	1B) EXPOSED, SOLID MAN-MADE STRUCTURES		10A) SALT MARSH
	2A) EXPOSED WAVE-CUT PLATFORMS IN CLAY		10A) BRACKISH MARSH
	2B) EXPOSED SCARPS AND STEEP SLOPES IN CLAY		10A) INTERMEDIATE MARSH
	3A) FINE- TO MEDIUM-GRAINED SAND BEACHES		10B) FRESHWATER MARSH
	3B) SCARPS AND STEEP SLOPES IN SAND		10C) FORESTED WETLAND
	4) COARSE-GRAINED SAND BEACHES		10D) SCRUB-SHRUB WETLAND
	5) MIXED SAND AND GRAVEL BEACHES		SEAGRASS
	6A) GRAVEL BEACHES		
	6B) RIPRAP		
	7) EXPOSED TIDAL FLATS		
	8A) SHELTERED ROCKY SHORES AND SHELTERED SCARPS IN MUD OR CLAY		
	8B) SHELTERED MAN-MADE STRUCTURES		
	8C) SHELTERED RIPRAP		
	9A) SHELTERED TIDAL FLATS		
	9B) SHELTERED, VEGETATED LOW BANKS		
	10A) SALT- AND BRACKISH-WATER MARSHES		
	10B) FRESHWATER MARSHES		
	10C) FRESHWATER SWAMPS		
	10D) SCRUB-SHRUB WETLANDS		

**2 Site Description**

Jefferson Parish includes most of the suburbs of New Orleans. According to the 2010 census, Jefferson Parish has a population of 432,552. The Parish has a total area of 642 square miles, of which 307 square miles is land and 336 square miles is water. The southern half of Jefferson parish is uninhabited marshland; except for the town of Grand Isle located at the southernmost tip of the Parish. The Jean Lafitte National Historical Park and Preserve, in part, is located in Jefferson Parish.

## **New Orleans Area Contingency Plan**

### **Geographic Response Plan- Jefferson Parish**

This Index is broken up into 19 maps listed on the following page.

LA BRANCHE

INDIAN BEACH

SPANISH FORT

LULING

NEW ORLEANS WEST

NEW ORLEANS EAST

LAKE CATAOUATCHE EAST

BERTRANDVILLE

BARATARIA

LAFITTE

BAY L'OURS

THREE BAYOU BAY

LAKE LAURIER

BAY DOSGRIS

WILKINSON BAY

BAY TAMBOUR

BARATARIA PASS

CAMINADA PASS

GRAND ISLE

# **New Orleans Area Contingency Plan**

## **Geographic Response Plan- Jefferson Parish**

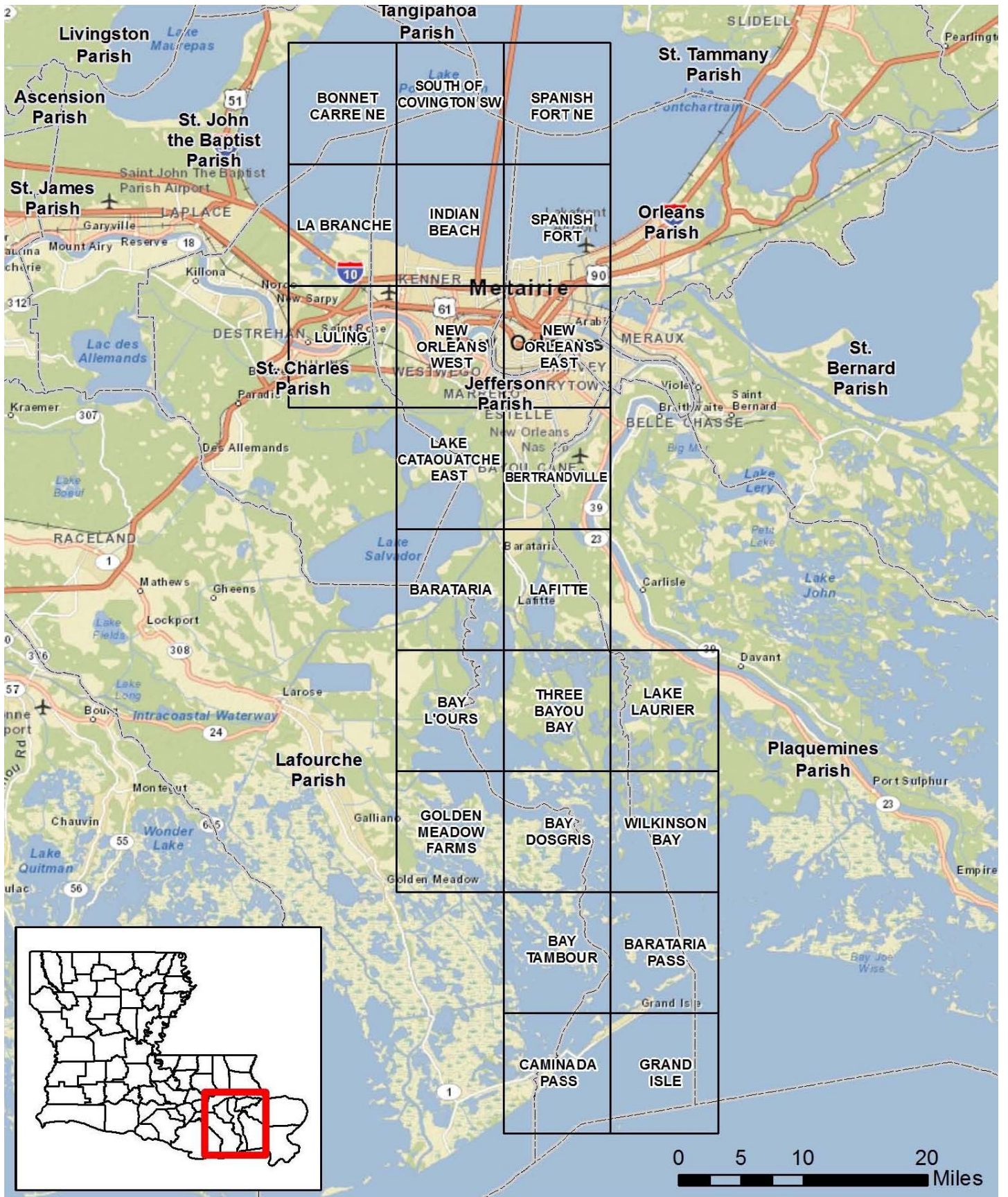
### **3 Maps**

The following pages contain the above mentioned maps and the associated sensitive sites and recommended response strategies.



# Sector New Orleans GRP

## Jefferson Parish Index Map

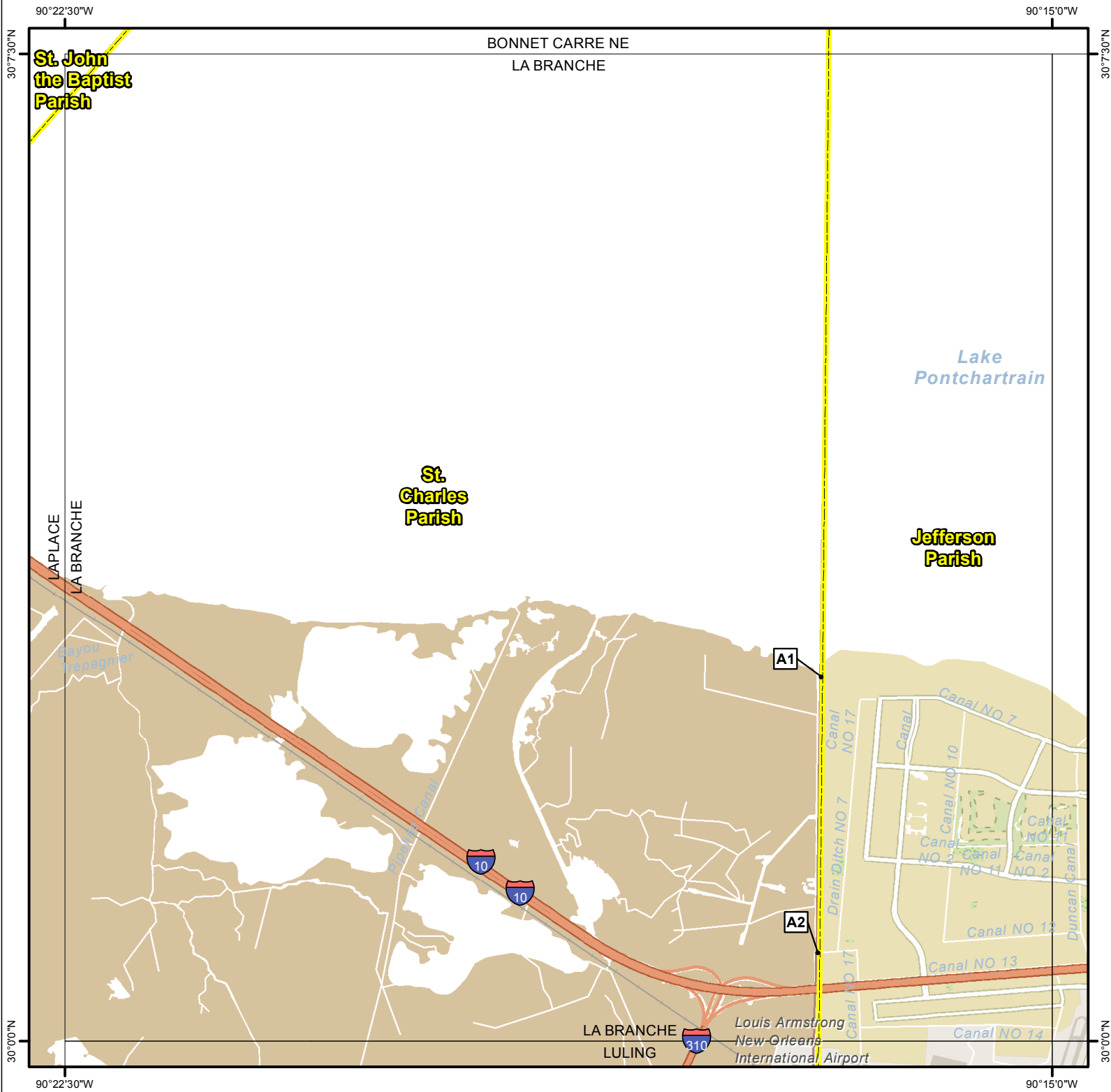


**New Orleans Area Contingency Plan**  
**Geographic Response Plan- Jefferson Parish**

**This page is intentionally left blank**

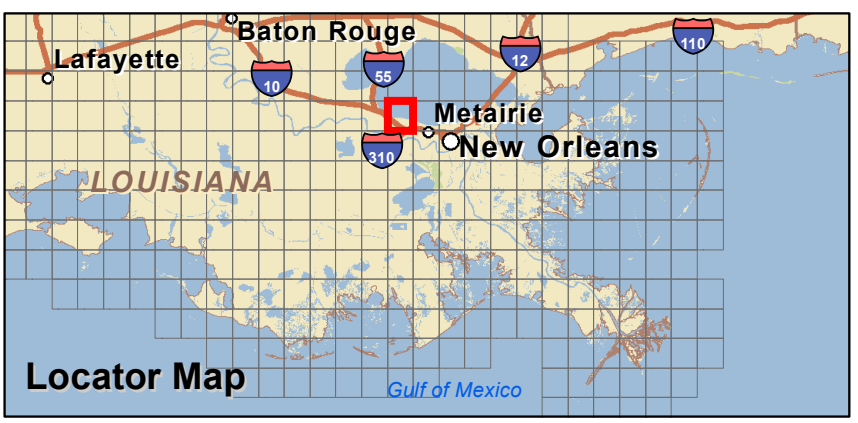
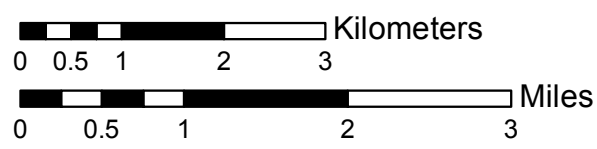


# LA BRANCHE Quad



## Legend

- GRP Sites
- Quad Boundary
- ▭ Parish Boundaries



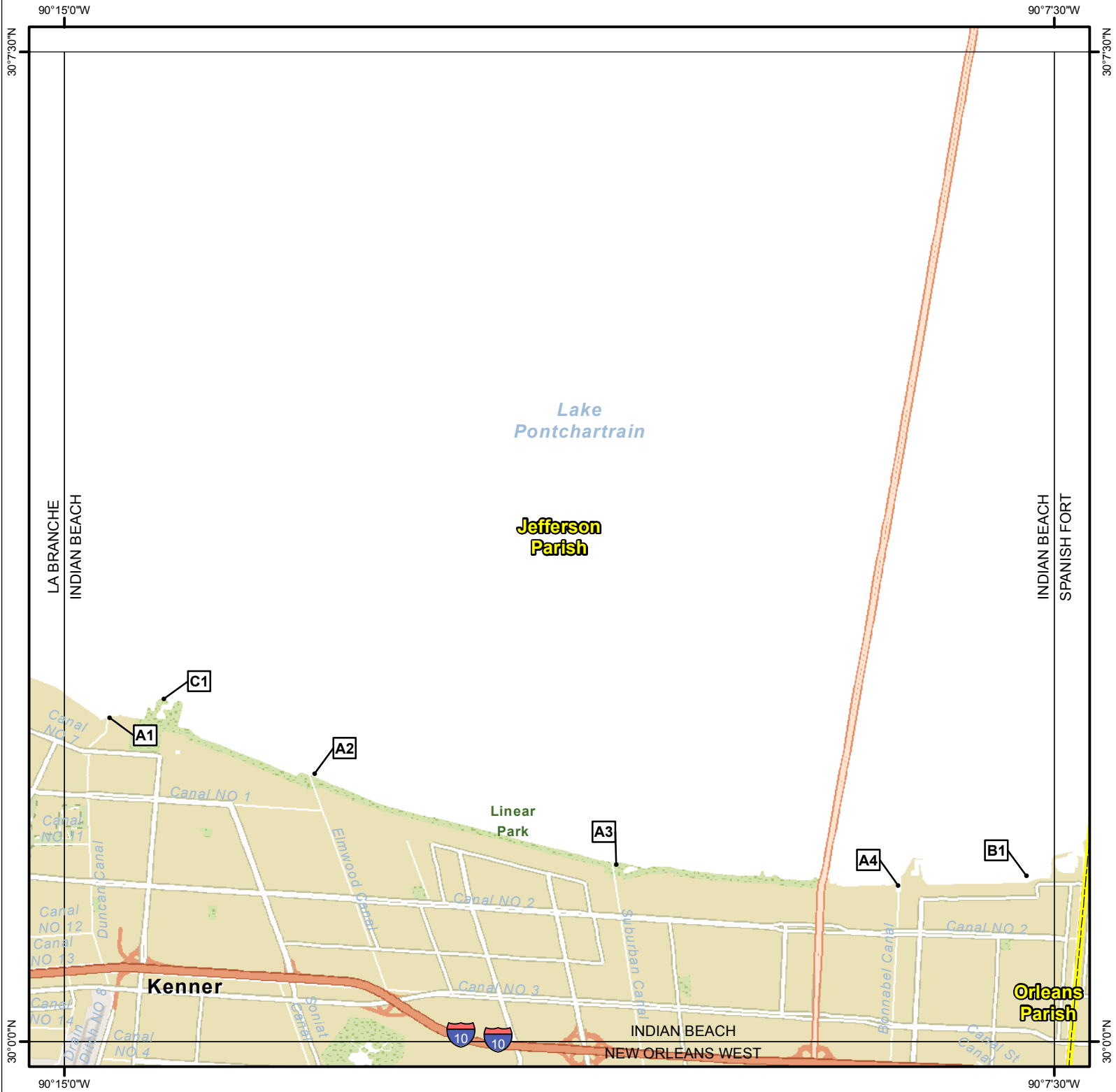
Site Information: A1		Location Information	
<b>Name:</b>	Parish Line Canal	<b>Parish:</b>	Jefferson
<b>Priority:</b>	A	<b>Quad Name:</b>	LA BRANCHE
<b>Site Alias:</b>	None	<b>Quad Number:</b>	3009062
<b>Site Description:</b> Tidal Inlet / Sensitive Habitat		<b>Mile Marker:</b>	
		<b>Managed (Y/N)?:</b>	
		<b>Latitude:</b>	30° 2' 46.181" N
		<b>Longitude:</b>	90° 16' 45.468" W
Response Considerations			
<b>Site Strategy:</b>	Exclusion Booming	<b>Site Strategy Comments:</b>	
<b>Site Waterbody Type:</b>	Narrow Tidal Channel		
<b>Current Wave Action:</b>	Currents <1 kt		
<b>Waterbody Opening:</b>	< 500 ft		
Resources At Risk			
<b>ESI Code:</b>	10A	<b>Resources At Risk Comments:</b>	
		Sensitive Habitat	
Contact Information			
<b>Contact:</b>	Jefferson Parish Department of Environmental Aff	<b>Special Contact:</b>	(504) 731-4612
Site Statistics			
<b>Submitted By:</b>	Jason Smith	<b>Submit Date:</b>	06/11/2012

Site Information: A2		Location Information	
<b>Name:</b>	Parish Line Pump Station	<b>Parish:</b>	Jefferson
<b>Priority:</b>	A	<b>Quad Name:</b>	LA BRANCHE
<b>Site Alias:</b>	Pump Station #5	<b>Quad Number:</b>	3009062
<b>Site Description:</b> Pump Station		<b>Mile Marker:</b>	
		<b>Managed (Y/N)?:</b>	
		<b>Latitude:</b>	30° 0' 40.251" N
		<b>Longitude:</b>	90° 16' 46.718" W
Response Considerations			
<b>Site Strategy:</b>	Notification to Site Manager	<b>Site Strategy Comments:</b> Requires Review. Dot needs relocation.	
<b>Site Waterbody Type:</b>	Narrow Tidal Channel		
<b>Current Wave Action:</b>	Currents <1 kt		
<b>Waterbody Opening:</b>	Not Applicable		
Resources At Risk			
<b>ESI Code:</b>	10D	<b>Resources At Risk Comments:</b> None	
Contact Information			
<b>Contact:</b>		<b>Special Contact:</b>	
Site Statistics			
<b>Submitted By:</b> Mitch Theriot		<b>Submit Date:</b> 4/24/2012	

**New Orleans Area Contingency Plan**  
**Geographic Response Plan- Jefferson Parish**

**This page is intentionally left blank**

# INDIAN BEACH Quad



**Legend**

- GRP Sites
- Quad Boundary
- ▭ Parish Boundaries

**Kilometers**  
0 0.5 1 2 3

**Miles**  
0 0.5 1 2 3



Site Information: A1		Location Information	
<b>Name:</b>	Duncan Street Pump Station	<b>Parish:</b>	Jefferson
<b>Priority:</b>	A	<b>Quad Name:</b>	INDIAN BEACH
<b>Site Alias:</b>	Pump Station #4	<b>Quad Number:</b>	3009063
<b>Site Description:</b> Pump Station		<b>Mile Marker:</b>	
		<b>Managed (Y/N)?:</b>	
		<b>Latitude:</b>	30° 2' 27.397" N
		<b>Longitude:</b>	90° 14' 39.330" W
Response Considerations			
<b>Site Strategy:</b>	Notification to Site Manager	<b>Site Strategy Comments:</b>	
<b>Site Waterbody Type:</b>	Entrance to Bays, etc		
<b>Current Wave Action:</b>	Breaking Waves <1.5 ft		
<b>Waterbody Opening:</b>	< 500 ft		
Resources At Risk			
<b>ESI Code:</b>		<b>Resources At Risk Comments:</b>	
		None	
Contact Information			
<b>Contact:</b>		<b>Special Contact:</b>	
Site Statistics			
<b>Submitted By:</b>	Mitch Theriot	<b>Submit Date:</b>	4/24/2012

Site Information: A2		Location Information	
<b>Name:</b>	Elmwood Pump Station	<b>Parish:</b>	Jefferson
<b>Priority:</b>	A	<b>Quad Name:</b>	INDIAN BEACH
<b>Site Alias:</b>	Pump Station #3	<b>Quad Number:</b>	3009063
<b>Site Description:</b> Pump Station		<b>Mile Marker:</b>	
		<b>Managed (Y/N)?:</b>	
		<b>Latitude:</b>	30° 2' 1.781" N
		<b>Longitude:</b>	90° 13' 6.260" W
Response Considerations			
<b>Site Strategy:</b>	Notification to Site Manager	<b>Site Strategy Comments:</b>	
<b>Site Waterbody Type:</b>	Entrance to Bays, etc		
<b>Current Wave Action:</b>	Breaking Waves <1.5 ft		
<b>Waterbody Opening:</b>	< 500 ft		
Resources At Risk			
<b>ESI Code:</b>		<b>Resources At Risk Comments:</b>	
		None	
Contact Information			
<b>Contact:</b>		<b>Special Contact:</b>	
Site Statistics			
<b>Submitted By:</b>	Mitch Theriot	<b>Submit Date:</b>	4/24/2012

Site Information: A3		Location Information	
<b>Name:</b>	Suburban Pump Station	<b>Parish:</b>	Jefferson
<b>Priority:</b>	A	<b>Quad Name:</b>	INDIAN BEACH
<b>Site Alias:</b>	Pump Station #2	<b>Quad Number:</b>	3009063
<b>Site Description:</b> Pump Station		<b>Mile Marker:</b>	
		<b>Managed (Y/N)?:</b>	
		<b>Latitude:</b>	30° 1' 20.490" N
		<b>Longitude:</b>	90° 10' 49.124" W
Response Considerations			
<b>Site Strategy:</b>	Notification to Site Manager	<b>Site Strategy Comments:</b>	
<b>Site Waterbody Type:</b>	Entrance to Bays, etc		
<b>Current Wave Action:</b>	Breaking Waves <1.5 ft		
<b>Waterbody Opening:</b>	< 500 ft		
Resources At Risk			
<b>ESI Code:</b>		<b>Resources At Risk Comments:</b>	
		None	
Contact Information			
<b>Contact:</b>		<b>Special Contact:</b>	
Site Statistics			
<b>Submitted By:</b>	Mitch Theriot	<b>Submit Date:</b>	4/24/2012



Site Information: A4		Location Information	
<b>Name:</b>	Bonnabel Pump Station	<b>Parish:</b>	Jefferson
<b>Priority:</b>	A	<b>Quad Name:</b>	INDIAN BEACH
<b>Site Alias:</b>	Pump Station #1	<b>Quad Number:</b>	3009063
<b>Site Description:</b> Pump Station		<b>Mile Marker:</b>	
		<b>Managed (Y/N)?:</b>	
		<b>Latitude:</b>	30° 1' 10.931" N
		<b>Longitude:</b>	90° 8' 40.978" W
Response Considerations			
<b>Site Strategy:</b>	Notification to Site Manager	<b>Site Strategy Comments:</b>	
<b>Site Waterbody Type:</b>	Entrance to Bays, etc		
<b>Current Wave Action:</b>	Breaking Waves <1.5 ft		
<b>Waterbody Opening:</b>	< 500 ft		
Resources At Risk			
<b>ESI Code:</b>		<b>Resources At Risk Comments:</b>	
Contact Information			
<b>Contact:</b>		<b>Special Contact:</b>	
Site Statistics			
<b>Submitted By:</b>	Mitch Theriot	<b>Submit Date:</b>	20120424

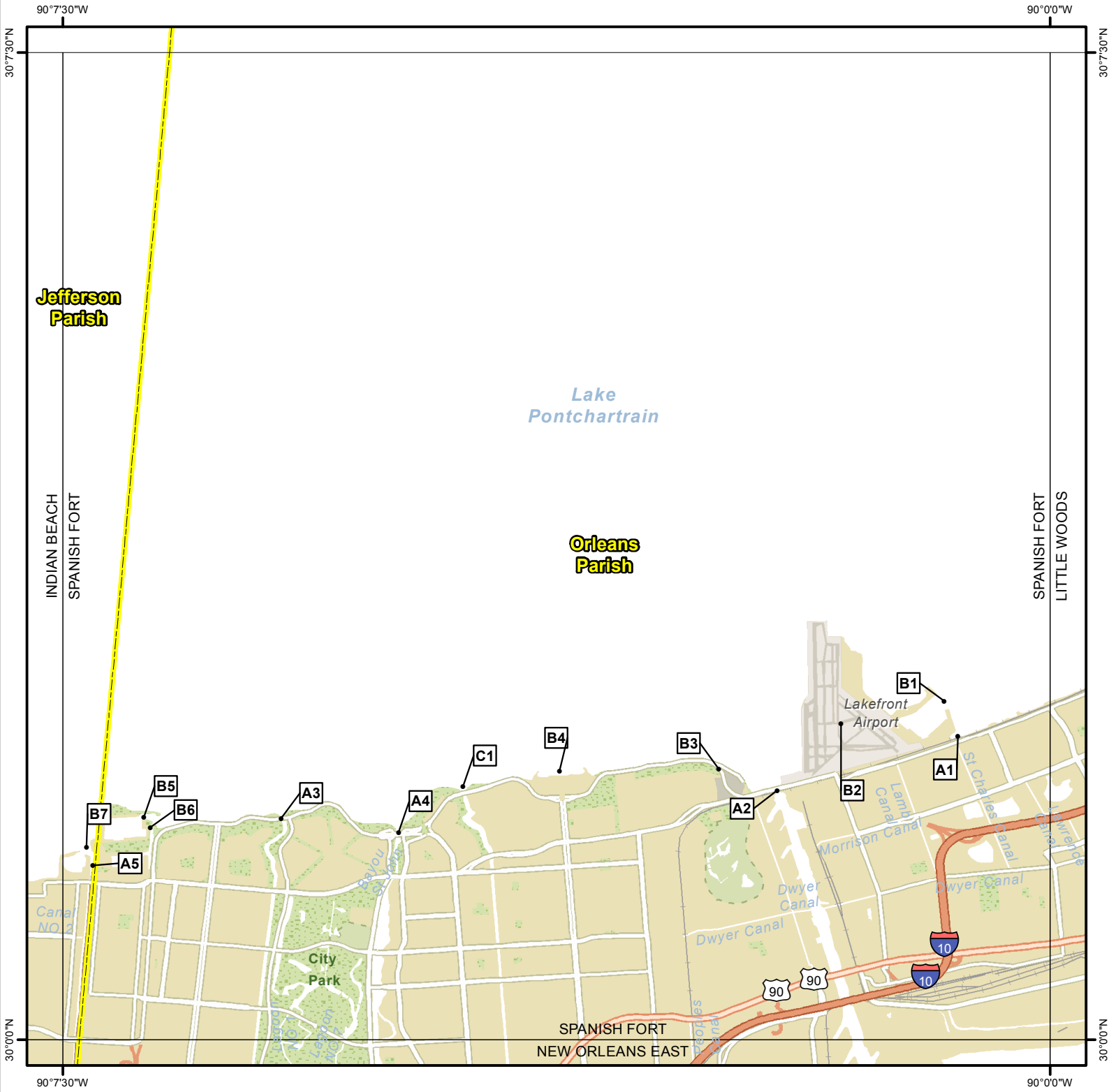
Site Information: B1		Location Information	
<b>Name:</b>	Bucktown Harbor	<b>Parish:</b>	Jefferson
<b>Priority:</b>	B	<b>Quad Name:</b>	INDIAN BEACH
<b>Site Alias:</b>	None	<b>Quad Number:</b>	3009063
<b>Site Description:</b> Inlet to Bucktown Harbor Marsh	<b>Mile Marker:</b>		
	<b>Managed (Y/N)?:</b> No		
	<b>Latitude:</b> 30° 1' 15.353" N		
	<b>Longitude:</b> 90° 7' 42.711" W		
Response Considerations			
<b>Site Strategy:</b>	Deferred Action	<b>Site Strategy Comments:</b>	
<b>Site Waterbody Type:</b>	Straight Coastline		
<b>Current Wave Action:</b>	Breaking Waves >1.5 ft		
<b>Waterbody Opening:</b>	Not Applicable		
Resources At Risk			
<b>ESI Code:</b>		<b>Resources At Risk Comments:</b> Sensitive Habitat	
Contact Information			
<b>Contact:</b>		<b>Special Contact:</b>	
Site Statistics			
<b>Submitted By:</b>	Jefferson Parish - Env Aff.	<b>Submit Date:</b> 4/24/2012	

Site Information: C1		Location Information	
<b>Name:</b>	Kenner Boat Launch	<b>Parish:</b>	Jefferson
<b>Priority:</b>	C	<b>Quad Name:</b>	INDIAN BEACH
<b>Site Alias:</b>	None	<b>Quad Number:</b>	3009063
<b>Site Description:</b>		<b>Mile Marker:</b>	
		<b>Managed (Y/N)?:</b>	
		<b>Latitude:</b>	30° 2' 35.837" N
		<b>Longitude:</b>	90° 14' 14.766" W
Response Considerations			
<b>Site Strategy:</b>	Deferred Action	<b>Site Strategy Comments:</b>	
<b>Site Waterbody Type:</b>	Entrance to Bays, etc		
<b>Current Wave Action:</b>	Breaking Waves >1.5 ft		
<b>Waterbody Opening:</b>	< 500 ft		
Resources At Risk			
<b>ESI Code:</b>		<b>Resources At Risk Comments:</b>	
Contact Information			
<b>Contact:</b>		<b>Special Contact:</b>	
Site Statistics			
<b>Submitted By:</b>	Jefferson Parish - Env Aff. / J-471:Jefferson	<b>Submit Date:</b>	20120424

**New Orleans Area Contingency Plan**  
**Geographic Response Plan- Jefferson Parish**

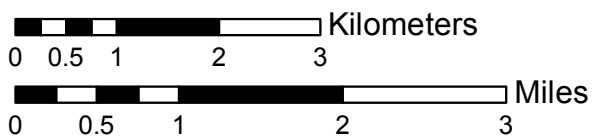
**This page is intentionally left blank**

# SPANISH FORT Quad



## Legend

- GRP Sites
- Quad Boundary
- ▬ Parish Boundaries



Site Information: A1		Location Information	
<b>Name:</b>	Wales Street Pumping Station	<b>Parish:</b>	Orleans
<b>Priority:</b>	A	<b>Quad Name:</b>	SPANISH FORT
<b>Site Alias:</b>	None	<b>Quad Number:</b>	3009064
<b>Site Description:</b> Pumping Station		<b>Mile Marker:</b>	
		<b>Managed (Y/N)?:</b>	
		<b>Latitude:</b>	30° 2' 18.381" N
		<b>Longitude:</b>	90° 0' 42.129" W
Response Considerations			
<b>Site Strategy:</b>	Notification to Site Manager	<b>Site Strategy Comments:</b>	
<b>Site Waterbody Type:</b>	Entrance to Bays, etc		
<b>Current Wave Action:</b>	Breaking Waves >1.5 ft		
<b>Waterbody Opening:</b>	< 500 ft		
Resources At Risk			
<b>ESI Code:</b>		<b>Resources At Risk Comments:</b>	
		None	
Contact Information			
<b>Contact:</b>		<b>Special Contact:</b>	
Site Statistics			
<b>Submitted By:</b>	Paul Reeb	<b>Submit Date:</b>	4/30/2012

Site Information: A2		Location Information	
<b>Name:</b>	Inner Harbor Navigational Canal	<b>Parish:</b>	Orleans
<b>Priority:</b>	A	<b>Quad Name:</b>	SPANISH FORT
<b>Site Alias:</b>	None	<b>Quad Number:</b>	3009064
<b>Site Description:</b> Industrial Canal		<b>Mile Marker:</b>	
		<b>Managed (Y/N)?:</b>	
		<b>Latitude:</b>	30° 1' 53.611" N
		<b>Longitude:</b>	90° 2' 4.318" W
Response Considerations			
<b>Site Strategy:</b>	Notification to Site Manager	<b>Site Strategy Comments:</b>	
<b>Site Waterbody Type:</b>	Entrance to Bays, etc		
<b>Current Wave Action:</b>	Breaking Waves >1.5 ft		
<b>Waterbody Opening:</b>	500-1000 ft		
Resources At Risk			
<b>ESI Code:</b>		<b>Resources At Risk Comments:</b>	
		None	
Contact Information			
<b>Contact:</b>		<b>Special Contact:</b>	
Site Statistics			
<b>Submitted By:</b>	Paul Reeb	<b>Submit Date:</b>	4/30/2012

Site Information: A3		Location Information	
<b>Name:</b>	London Ave Canal	<b>Parish:</b>	Orleans
<b>Priority:</b>	A	<b>Quad Name:</b>	SPANISH FORT
<b>Site Alias:</b>	None	<b>Quad Number:</b>	3009064
<b>Site Description:</b> Water Outfall		<b>Mile Marker:</b>	
		<b>Managed (Y/N)?:</b>	
		<b>Latitude:</b>	30° 1' 40.853" N
		<b>Longitude:</b>	90° 5' 50.434" W
Response Considerations			
<b>Site Strategy:</b>	Deferred Action	<b>Site Strategy Comments:</b>	
<b>Site Waterbody Type:</b>	Entrance to Bays, etc		
<b>Current Wave Action:</b>	Breaking Waves >1.5 ft		
<b>Waterbody Opening:</b>	< 500 ft		
Resources At Risk			
<b>ESI Code:</b>		<b>Resources At Risk Comments:</b>	
		None	
Contact Information			
<b>Contact:</b>		<b>Special Contact:</b>	
Site Statistics			
<b>Submitted By:</b>	Paul Reeb	<b>Submit Date:</b>	4/30/2012



Site Information: A4		Location Information	
<b>Name:</b>	Bayou Saint John	<b>Parish:</b>	Orleans
<b>Priority:</b>	A	<b>Quad Name:</b>	SPANISH FORT
<b>Site Alias:</b>	None	<b>Quad Number:</b>	3009064
<b>Site Description:</b> Tidal Inlet		<b>Mile Marker:</b>	
		<b>Managed (Y/N)?:</b>	
		<b>Latitude:</b>	30° 1' 34.685" N
		<b>Longitude:</b>	90° 4' 56.982" W
Response Considerations			
<b>Site Strategy:</b>	Deferred Action	<b>Site Strategy Comments:</b>	
<b>Site Waterbody Type:</b>	Entrance to Bays, etc		
<b>Current Wave Action:</b>	Breaking Waves >1.5 ft		
<b>Waterbody Opening:</b>	< 500 ft		
Resources At Risk			
<b>ESI Code:</b>		<b>Resources At Risk Comments:</b>	
		None	
Contact Information			
<b>Contact:</b>		<b>Special Contact:</b>	
Site Statistics			
<b>Submitted By:</b>	Paul Reeb	<b>Submit Date:</b>	4/30/2012

Site Information: A5		Location Information	
<b>Name:</b>	17th Street Canal	<b>Parish:</b>	Jefferson
<b>Priority:</b>	A	<b>Quad Name:</b>	SPANISH FORT
<b>Site Alias:</b>	None	<b>Quad Number:</b>	3009064
<b>Site Description:</b>		<b>Mile Marker:</b>	
		<b>Managed (Y/N)?:</b>	
		<b>Latitude:</b>	30° 1' 19.492" N
		<b>Longitude:</b>	90° 7' 16.334" W
Response Considerations			
<b>Site Strategy:</b>	Notification to Site Manager	<b>Site Strategy Comments:</b>	
<b>Site Waterbody Type:</b>	Entrance to Bays, etc		
<b>Current Wave Action:</b>	Breaking Waves >1.5 ft		
<b>Waterbody Opening:</b>	< 500 ft		
Resources At Risk			
<b>ESI Code:</b>		<b>Resources At Risk Comments:</b>	
Contact Information			
<b>Contact:</b>		<b>Special Contact:</b>	
Site Statistics			
<b>Submitted By:</b>	Paul Reeb	<b>Submit Date:</b>	20120430

Site Information: B1		Location Information	
<b>Name:</b>	Southshore Harbor	<b>Parish:</b>	Orleans
<b>Priority:</b>	B	<b>Quad Name:</b>	SPANISH FORT
<b>Site Alias:</b>	None	<b>Quad Number:</b>	3009064
<b>Site Description:</b> Marina		<b>Mile Marker:</b>	
		<b>Managed (Y/N)?:</b>	No
		<b>Latitude:</b>	30° 2' 34.407" N
		<b>Longitude:</b>	90° 0' 48.376" W
Response Considerations			
<b>Site Strategy:</b>	Notification to Site Manager	<b>Site Strategy Comments:</b>	
<b>Site Waterbody Type:</b>	Narrow Tidal Channel		
<b>Current Wave Action:</b>	Currents <1 kt		
<b>Waterbody Opening:</b>	< 500 ft		
Resources At Risk			
<b>ESI Code:</b>		<b>Resources At Risk Comments:</b>	
		None	
Contact Information			
<b>Contact:</b>		<b>Special Contact:</b>	
Site Statistics			
<b>Submitted By:</b>	LDWF	<b>Submit Date:</b>	4/30/2012

Site Information: B2		Location Information	
<b>Name:</b>	Lakefront Airport	<b>Parish:</b>	Orleans
<b>Priority:</b>	B	<b>Quad Name:</b>	SPANISH FORT
<b>Site Alias:</b>	None	<b>Quad Number:</b>	3009064
<b>Site Description:</b> Industrial Area		<b>Mile Marker:</b>	
		<b>Managed (Y/N)?:</b>	No
		<b>Latitude:</b>	30° 2' 24.201" N
		<b>Longitude:</b>	90° 1' 35.438" W
Response Considerations			
<b>Site Strategy:</b>	Notification to Site Manager	<b>Site Strategy Comments:</b>	
<b>Site Waterbody Type:</b>	Straight Coastline		
<b>Current Wave Action:</b>	Breaking Waves >1.5 ft		
<b>Waterbody Opening:</b>	Not Applicable		
Resources At Risk			
<b>ESI Code:</b>		<b>Resources At Risk Comments:</b>	
		None	
Contact Information			
<b>Contact:</b>		<b>Special Contact:</b>	
Site Statistics			
<b>Submitted By:</b>	LDWF	<b>Submit Date:</b> 4/30/2012	

Site Information: B3		Location Information	
<b>Name:</b>	Seabrook Boat Launch	<b>Parish:</b>	Orleans
<b>Priority:</b>	B	<b>Quad Name:</b>	SPANISH FORT
<b>Site Alias:</b>	None	<b>Quad Number:</b>	3009064
<b>Site Description:</b> Boat Launch		<b>Mile Marker:</b>	
		<b>Managed (Y/N)?:</b>	
		<b>Latitude:</b>	30° 2' 3.467" N
		<b>Longitude:</b>	90° 2' 31.016" W
Response Considerations			
<b>Site Strategy:</b>	Deferred Action	<b>Site Strategy Comments:</b>	
<b>Site Waterbody Type:</b>	Entrance to Bays, etc		
<b>Current Wave Action:</b>	Breaking Waves >1.5 ft		
<b>Waterbody Opening:</b>	< 500 ft		
Resources At Risk			
<b>ESI Code:</b>		<b>Resources At Risk Comments:</b>	
		None	
Contact Information			
<b>Contact:</b>		<b>Special Contact:</b>	
Site Statistics			
<b>Submitted By:</b>	Paul Reeb	<b>Submit Date:</b>	4/30/2012

Site Information: B4		Location Information	
<b>Name:</b> Pontchartrain Beach		<b>Parish:</b> Orleans	
<b>Priority:</b>		<b>Quad Name:</b> SPANISH FORT	
<b>Site Alias:</b> None		<b>Quad Number:</b> 3009064	
<b>Site Description:</b> Recreational Area		<b>Mile Marker:</b> 0	
		<b>Managed (Y/N)?:</b>	
		<b>Latitude:</b> 30° 2' 2.540" N	
		<b>Longitude:</b> 90° 3' 43.691" W	
Response Considerations			
<b>Site Strategy:</b> Deferred Action		<b>Site Strategy Comments:</b>	
<b>Site Waterbody Type:</b> Straight Coastline			
<b>Current Wave Action:</b> Breaking Waves >1.5 ft			
<b>Waterbody Opening:</b> Not Applicable			
Resources At Risk			
<b>ESI Code:</b>		<b>Resources At Risk Comments:</b> None	
Contact Information			
<b>Contact:</b>		<b>Special Contact:</b>	
Site Statistics			
<b>Submitted By:</b> LA CPRA/DNR		<b>Submit Date:</b> 5/16/2012	

Site Information: B5		Location Information	
<b>Name:</b>	New Orleans Marina	<b>Parish:</b>	Orleans
<b>Priority:</b>	B	<b>Quad Name:</b>	SPANISH FORT
<b>Site Alias:</b>	None	<b>Quad Number:</b>	3009064
<b>Site Description:</b>		<b>Mile Marker:</b>	
		<b>Managed (Y/N)?:</b>	
		<b>Latitude:</b>	30° 1' 41.524" N
		<b>Longitude:</b>	90° 6' 53.042" W
Response Considerations			
<b>Site Strategy:</b>	Notification to Site Manager	<b>Site Strategy Comments:</b>	
<b>Site Waterbody Type:</b>	Narrow Tidal Channel		
<b>Current Wave Action:</b>	Currents <1 kt		
<b>Waterbody Opening:</b>	< 500 ft		
Resources At Risk			
<b>ESI Code:</b>		<b>Resources At Risk Comments:</b>	
Contact Information			
<b>Contact:</b>		<b>Special Contact:</b>	
Site Statistics			
<b>Submitted By:</b>	Paul Reeb	<b>Submit Date:</b>	20120430

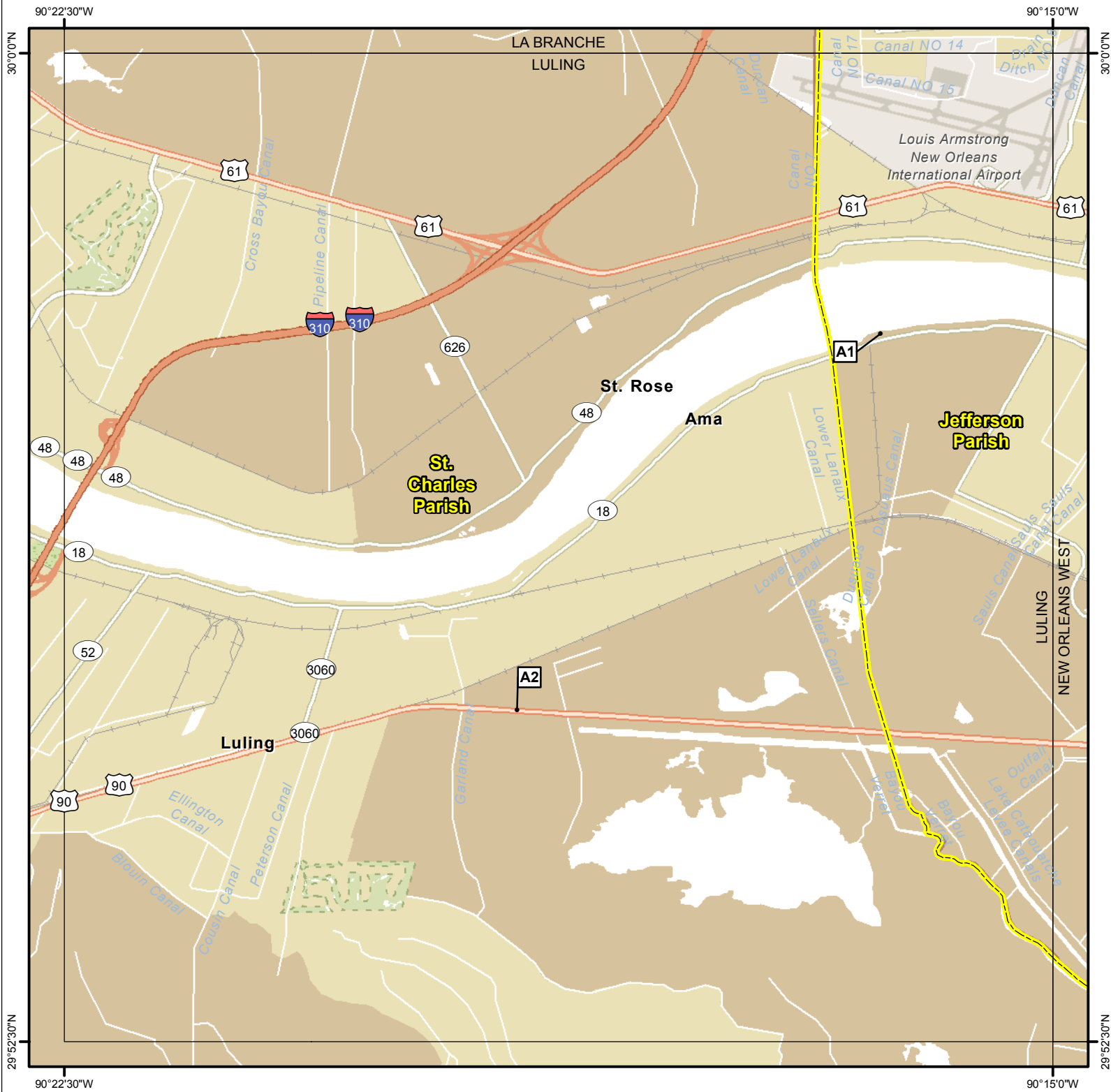
Site Information: B6		Location Information	
<b>Name:</b>	Orleans Outfall Canal	<b>Parish:</b>	Orleans
<b>Priority:</b>	B	<b>Quad Name:</b>	SPANISH FORT
<b>Site Alias:</b>	None	<b>Quad Number:</b>	3009064
<b>Site Description:</b> Water Outfall		<b>Mile Marker:</b>	
		<b>Managed (Y/N)?:</b>	
		<b>Latitude:</b>	30° 1' 36.711" N
		<b>Longitude:</b>	90° 6' 50.207" W
Response Considerations			
<b>Site Strategy:</b>	Exclusion Booming	<b>Site Strategy Comments:</b>	
<b>Site Waterbody Type:</b>	Narrow Tidal Channel		
<b>Current Wave Action:</b>	Currents <1 kt		
<b>Waterbody Opening:</b>	< 500 ft		
Resources At Risk			
<b>ESI Code:</b>		<b>Resources At Risk Comments:</b>	
		None	
Contact Information			
<b>Contact:</b>		<b>Special Contact:</b>	
Site Statistics			
<b>Submitted By:</b>	Paul Reeb	<b>Submit Date:</b>	4/30/2012



Site Information: B7		Location Information	
<b>Name:</b>	Bucktown Marina	<b>Parish:</b>	Jefferson
<b>Priority:</b>	B	<b>Quad Name:</b>	SPANISH FORT
<b>Site Alias:</b>	None	<b>Quad Number:</b>	3009064
<b>Site Description:</b>		<b>Mile Marker:</b>	
		<b>Managed (Y/N)?:</b>	
		<b>Latitude:</b>	30° 1' 27.818" N
		<b>Longitude:</b>	90° 7' 19.218" W
Response Considerations			
<b>Site Strategy:</b>	Notification to Site Manager	<b>Site Strategy Comments:</b>	
<b>Site Waterbody Type:</b>	Entrance to Bays, etc		
<b>Current Wave Action:</b>	Breaking Waves >1.5 ft		
<b>Waterbody Opening:</b>	< 500 ft		
Resources At Risk			
<b>ESI Code:</b>		<b>Resources At Risk Comments:</b>	
Contact Information			
<b>Contact:</b>		<b>Special Contact:</b>	
Site Statistics			
<b>Submitted By:</b>	Jefferson Parish - Env Aff. / J-248:Blank	<b>Submit Date:</b>	20120424

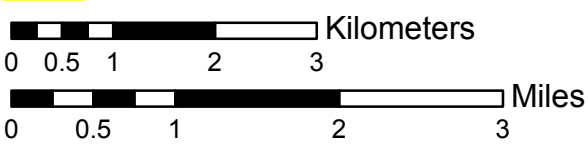
Site Information: C1		Location Information	
<b>Name:</b>	London Ave. Canal Outfall	<b>Parish:</b>	Orleans
<b>Priority:</b>		<b>Quad Name:</b>	SPANISH FORT
<b>Site Alias:</b>	None	<b>Quad Number:</b>	3009064
<b>Site Description:</b>		<b>Mile Marker:</b>	
		<b>Managed (Y/N)?:</b>	
		<b>Latitude:</b>	30° 1' 55.370" N
		<b>Longitude:</b>	90° 4' 27.629" W
Response Considerations			
<b>Site Strategy:</b>	Deferred Action	<b>Site Strategy Comments:</b>	
<b>Site Waterbody Type:</b>	Entrance to Bays, etc		
<b>Current Wave Action:</b>	Breaking Waves >1.5 ft		
<b>Waterbody Opening:</b>	< 500 ft		
Resources At Risk			
<b>ESI Code:</b>		<b>Resources At Risk Comments:</b>	
		None	
Contact Information			
<b>Contact:</b>	Orleans Parish	<b>Special Contact:</b>	
Site Statistics			
<b>Submitted By:</b>		<b>Submit Date:</b> 06/11/2012	

# LULING Quad



## Legend

- GRP Sites
- Quad Boundary
- ▭ Parish Boundaries



Site Information: A1		Location Information	
<b>Name:</b>	Cornerstone Chemical	<b>Parish:</b>	Jefferson
<b>Priority:</b>	A	<b>Quad Name:</b>	LULING
<b>Site Alias:</b>	Cytex	<b>Quad Number:</b>	2909006
<b>Site Description:</b> Chemical Plant		<b>Mile Marker:</b>	114.5
		<b>Managed (Y/N)?:</b>	No
		<b>Latitude:</b>	29° 57' 52.194" N
		<b>Longitude:</b>	90° 16' 18.447" W
Response Considerations			
<b>Site Strategy:</b>	Notification to Site Manager	<b>Site Strategy Comments:</b>	
<b>Site Waterbody Type:</b>	Rivers or Large Streams		
<b>Current Wave Action:</b>	Currents >2 kts		
<b>Waterbody Opening:</b>	Not Applicable		
Resources At Risk			
<b>ESI Code:</b>	10C	<b>Resources At Risk Comments:</b>	
		Natural Resources	
Contact Information			
<b>Contact:</b>	Gene Tierney	<b>Special Contact:</b>	504-431-6558
Site Statistics			
<b>Submitted By:</b>	Jefferson Parish HAZMAT	<b>Submit Date:</b>	4/24/2012

Site Information: A2		Location Information	
<b>Name:</b>	Davis Pond Freshwater Diversion	<b>Parish:</b>	St. Charles
<b>Priority:</b>	A	<b>Quad Name:</b>	LULING
<b>Site Alias:</b>	4-LA CPRA-C	<b>Quad Number:</b>	2909006
<b>Site Description:</b>		<b>Mile Marker:</b>	
		<b>Managed (Y/N)?:</b>	
		<b>Latitude:</b>	29° 55' 1.003" N
		<b>Longitude:</b>	90° 19' 4.001" W
Response Considerations			
<b>Site Strategy:</b>	Multi-Layer Deflection Booming	<b>Site Strategy Comments:</b> Notification to Site Manager.	
<b>Site Waterbody Type:</b>	Rivers or Large Streams		
<b>Current Wave Action:</b>	Currents >2 kts		
<b>Waterbody Opening:</b>	Not Applicable		
Resources At Risk			
<b>ESI Code:</b>		<b>Resources At Risk Comments:</b>	
Contact Information			
<b>Contact:</b>		<b>Special Contact:</b>	
Site Statistics			
<b>Submitted By:</b>	LA CPRA	<b>Submit Date:</b>	6/28/2012

**New Orleans Area Contingency Plan**  
**Geographic Response Plan- Jefferson Parish**

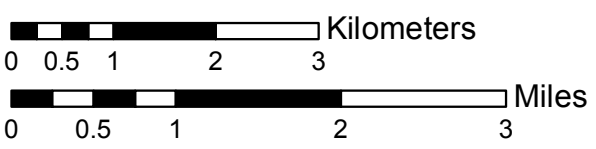
**This page is intentionally left blank**

# NEW ORLEANS WEST Quad



## Legend

- GRP Sites
- Quad Boundary
- ▭ Parish Boundaries



Site Information: A1		Location Information	
<b>Name:</b>	East Bank Water Intake	<b>Parish:</b>	Jefferson
<b>Priority:</b>	A	<b>Quad Name:</b>	NEW ORLEANS WEST
<b>Site Alias:</b>	None	<b>Quad Number:</b>	2909007
<b>Site Description:</b> Drinking Water Supply Intake		<b>Mile Marker:</b>	105.4
		<b>Managed (Y/N)?:</b>	No
		<b>Latitude:</b>	29° 57' 16.423" N
		<b>Longitude:</b>	90° 9' 47.323" W
Response Considerations			
<b>Site Strategy:</b>	Notification to Site Manager	<b>Site Strategy Comments:</b>	
<b>Site Waterbody Type:</b>	Rivers or Large Streams		
<b>Current Wave Action:</b>	Currents >2 kts		
<b>Waterbody Opening:</b>	Not Applicable		
Resources At Risk			
<b>ESI Code:</b>	10C	<b>Resources At Risk Comments:</b> Drinking water	
Contact Information			
<b>Contact:</b>	Jefferson Parish Water Dept.	<b>Special Contact:</b>	504-838-4363
Site Statistics			
<b>Submitted By:</b>	Jefferson Parish HAZMAT	<b>Submit Date:</b>	4/24/2012



Site Information: A2		Location Information	
<b>Name:</b>	Entergy 9 Mile Point	<b>Parish:</b>	Jefferson
<b>Priority:</b>	A	<b>Quad Name:</b>	NEW ORLEANS WEST
<b>Site Alias:</b>	None	<b>Quad Number:</b>	2909007
<b>Site Description:</b> Electrical Generation Plant		<b>Mile Marker:</b>	104.0
		<b>Managed (Y/N)?:</b>	No
		<b>Latitude:</b>	29° 57' 4.413" N
		<b>Longitude:</b>	90° 8' 47.531" W
Response Considerations			
<b>Site Strategy:</b>	Notification to Site Manager	<b>Site Strategy Comments:</b>	
<b>Site Waterbody Type:</b>	Rivers or Large Streams		
<b>Current Wave Action:</b>	Currents >2 kts		
<b>Waterbody Opening:</b>	Not Applicable		
Resources At Risk			
<b>ESI Code:</b>		<b>Resources At Risk Comments:</b> Generation Plant	
Contact Information			
<b>Contact:</b>	Entergy Corp.	<b>Special Contact:</b>	Entergy Corp.
Site Statistics			
<b>Submitted By:</b>	Jefferson Parish HAZMAT	<b>Submit Date:</b>	4/24/2012

Site Information: A3		Location Information	
<b>Name:</b>	Dakin Water Intake	<b>Parish:</b>	Orleans
<b>Priority:</b>	A	<b>Quad Name:</b>	NEW ORLEANS WEST
<b>Site Alias:</b>	None	<b>Quad Number:</b>	2909007
<b>Site Description:</b> Water Intake		<b>Mile Marker:</b>	104.2
		<b>Managed (Y/N)?:</b>	
		<b>Latitude:</b>	29° 57' 3.482" N
		<b>Longitude:</b>	90° 8' 13.822" W
Response Considerations			
<b>Site Strategy:</b>	Notification to Site Manager	<b>Site Strategy Comments:</b>	
<b>Site Waterbody Type:</b>	Rivers or Large Streams		
<b>Current Wave Action:</b>	Currents >2 kts		
<b>Waterbody Opening:</b>	Not Applicable		
Resources At Risk			
<b>ESI Code:</b>	10D	<b>Resources At Risk Comments:</b>	
		Drinking water	
Contact Information			
<b>Contact:</b>		<b>Special Contact:</b>	
Site Statistics			
<b>Submitted By:</b> Paul Reeb		<b>Submit Date:</b> 4/30/2012	

Site Information: A4		Location Information	
<b>Name:</b> Oak Street Water Intake		<b>Parish:</b> Orleans	
<b>Priority:</b> A		<b>Quad Name:</b> NEW ORLEANS WEST	
<b>Site Alias:</b> None		<b>Quad Number:</b> 2909007	
<b>Site Description:</b> Water Intake		<b>Mile Marker:</b> 103.9	
		<b>Managed (Y/N)?:</b>	
		<b>Latitude:</b> 29° 56' 31.805" N	
		<b>Longitude:</b> 90° 8' 9.551" W	
Response Considerations			
<b>Site Strategy:</b> Notification to Site Manager		<b>Site Strategy Comments:</b>	
<b>Site Waterbody Type:</b> Rivers or Large Streams			
<b>Current Wave Action:</b> Currents >2 kts			
<b>Waterbody Opening:</b> Not Applicable			
Resources At Risk			
<b>ESI Code:</b> 10C		<b>Resources At Risk Comments:</b> Drinking water	
Contact Information			
<b>Contact:</b>		<b>Special Contact:</b>	
Site Statistics			
<b>Submitted By:</b> Paul Reeb		<b>Submit Date:</b> 4/30/2012	

Site Information: A5		Location Information	
<b>Name:</b>	Cargill Grain Elevator	<b>Parish:</b>	Jefferson
<b>Priority:</b>	A	<b>Quad Name:</b>	NEW ORLEANS WEST
<b>Site Alias:</b>	None	<b>Quad Number:</b>	2909007
<b>Site Description:</b> Grain Loading Dock		<b>Mile Marker:</b>	0
		<b>Managed (Y/N)?:</b>	
		<b>Latitude:</b>	29° 56' 12.383" N
		<b>Longitude:</b>	90° 8' 30.340" W
Response Considerations			
<b>Site Strategy:</b>	Notification to Site Manager	<b>Site Strategy Comments:</b>	
<b>Site Waterbody Type:</b>	Rivers or Large Streams		
<b>Current Wave Action:</b>	Currents >2 kts		
<b>Waterbody Opening:</b>	Not Applicable		
Resources At Risk			
<b>ESI Code:</b>		<b>Resources At Risk Comments:</b> Large concentration area for waterfowl	
Contact Information			
<b>Contact:</b>	LDWF	<b>Special Contact:</b>	LDWF
Site Statistics			
<b>Submitted By:</b>	LDWF	<b>Submit Date:</b>	5/16/2012

Site Information: A6		Location Information	
<b>Name:</b>	International Matex Tank Terminal	<b>Parish:</b>	Jefferson
<b>Priority:</b>	A	<b>Quad Name:</b>	NEW ORLEANS WEST
<b>Site Alias:</b>	IMTT Avondale	<b>Quad Number:</b>	2909007
<b>Site Description:</b> Tank Terminal		<b>Mile Marker:</b>	108.1
		<b>Managed (Y/N)?:</b>	No
		<b>Latitude:</b>	29° 55' 24.674" N
		<b>Longitude:</b>	90° 11' 24.712" W
Response Considerations			
<b>Site Strategy:</b>	Notification to Site Manager	<b>Site Strategy Comments:</b>	
<b>Site Waterbody Type:</b>	Rivers or Large Streams		
<b>Current Wave Action:</b>	Currents >2 kts		
<b>Waterbody Opening:</b>	Not Applicable		
Resources At Risk			
<b>ESI Code:</b>		<b>Resources At Risk Comments:</b> Water	
Contact Information			
<b>Contact:</b>		<b>Special Contact:</b>	
Site Statistics			
<b>Submitted By:</b>	Jefferson Parish HAZMAT	<b>Submit Date:</b> 4/24/2012	

Site Information: A7		Location Information	
<b>Name:</b>	Westwego Water Intake	<b>Parish:</b>	Jefferson
<b>Priority:</b>	A	<b>Quad Name:</b>	NEW ORLEANS WEST
<b>Site Alias:</b>	None	<b>Quad Number:</b>	2909007
<b>Site Description:</b> Water Intake		<b>Mile Marker:</b>	101.5
		<b>Managed (Y/N)?:</b>	No
		<b>Latitude:</b>	29° 55' 9.008" N
		<b>Longitude:</b>	90° 8' 33.693" W
Response Considerations			
<b>Site Strategy:</b>	Notification to Site Manager	<b>Site Strategy Comments:</b>	
<b>Site Waterbody Type:</b>	Rivers or Large Streams		
<b>Current Wave Action:</b>	Currents >2 kts		
<b>Waterbody Opening:</b>	Not Applicable		
Resources At Risk			
<b>ESI Code:</b>	10C	<b>Resources At Risk Comments:</b>	
		Drinking water intake	
Contact Information			
<b>Contact:</b>	City of Westwego	<b>Special Contact:</b>	504-431-3424
Site Statistics			
<b>Submitted By:</b>		<b>Submit Date:</b>	4/24/2012

Site Information: <b>A8</b>		Location Information	
<b>Name:</b>	Bayou Segnette pumping Station	<b>Parish:</b>	Jefferson
<b>Priority:</b>	A	<b>Quad Name:</b>	NEW ORLEANS WEST
<b>Site Alias:</b>	None	<b>Quad Number:</b>	2909007
<b>Site Description:</b> Pump Station		<b>Mile Marker:</b>	
		<b>Managed (Y/N)?:</b>	
		<b>Latitude:</b>	29° 53' 50.500" N
		<b>Longitude:</b>	90° 9' 27.210" W
Response Considerations			
<b>Site Strategy:</b>	Notification to Site Manager	<b>Site Strategy Comments:</b>	
<b>Site Waterbody Type:</b>	Narrow Channel		
<b>Current Wave Action:</b>	Currents <1 kt		
<b>Waterbody Opening:</b>	< 500 ft		
Resources At Risk			
<b>ESI Code:</b>	10C	<b>Resources At Risk Comments:</b>	
		None	
Contact Information			
<b>Contact:</b>	Jefferson Parish Department of Environmental Aff	<b>Special Contact:</b>	(504) 731-4612
Site Statistics			
<b>Submitted By:</b>	Jason Smith	<b>Submit Date:</b>	06/11/2012

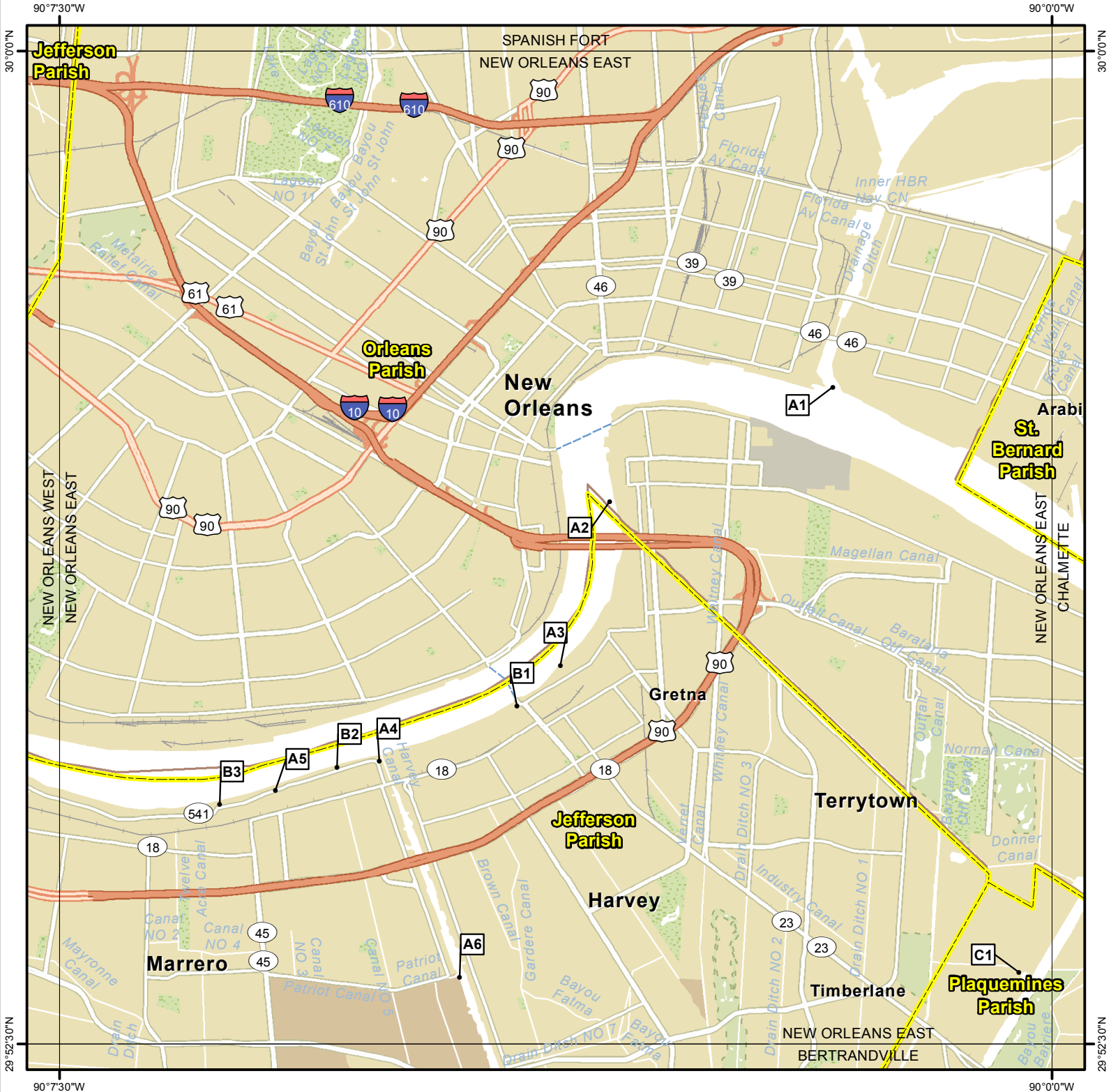
Site Information: A9		Location Information	
<b>Name:</b>	Westwego #2 Pumping Station	<b>Parish:</b>	Jefferson
<b>Priority:</b>	A	<b>Quad Name:</b>	NEW ORLEANS WEST
<b>Site Alias:</b>	None	<b>Quad Number:</b>	2909007
<b>Site Description:</b> Pump Station		<b>Mile Marker:</b>	
		<b>Managed (Y/N)?:</b>	
		<b>Latitude:</b>	29° 53' 25.300" N
		<b>Longitude:</b>	90° 9' 23.350" W
Response Considerations			
<b>Site Strategy:</b>	Notification to Site Manager	<b>Site Strategy Comments:</b>	
<b>Site Waterbody Type:</b>	Narrow Channel		
<b>Current Wave Action:</b>	Currents <1 kt		
<b>Waterbody Opening:</b>	< 500 ft		
Resources At Risk			
<b>ESI Code:</b>	10C	<b>Resources At Risk Comments:</b>	
		None	
Contact Information			
<b>Contact:</b>	Jefferson Parish Department of Environmental Aff	<b>Special Contact:</b>	(504) 731-4612
Site Statistics			
<b>Submitted By:</b>		<b>Submit Date:</b>	06/11/2012



Site Information: B1		Location Information	
<b>Name:</b>	Huntington-Ingalls Shipyard	<b>Parish:</b>	Jefferson
<b>Priority:</b>	B	<b>Quad Name:</b>	NEW ORLEANS WEST
<b>Site Alias:</b>	Ship Yard	<b>Quad Number:</b>	2909007
<b>Site Description:</b> Ship Yard		<b>Mile Marker:</b>	107.2
		<b>Managed (Y/N)?:</b>	No
		<b>Latitude:</b>	29° 55' 50.522" N
		<b>Longitude:</b>	90° 10' 42.936" W
Response Considerations			
<b>Site Strategy:</b>	Notification to Site Manager	<b>Site Strategy Comments:</b>	
<b>Site Waterbody Type:</b>	Rivers or Large Streams		
<b>Current Wave Action:</b>	Currents >2 kts		
<b>Waterbody Opening:</b>	Not Applicable		
Resources At Risk			
<b>ESI Code:</b>		<b>Resources At Risk Comments:</b> Water	
Contact Information			
<b>Contact:</b>		<b>Special Contact:</b>	
Site Statistics			
<b>Submitted By:</b>	Jefferson Parish HAZMAT	<b>Submit Date:</b> 4/24/2012	

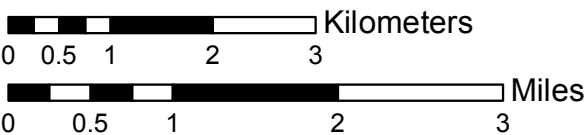
Site Information: B2		Location Information	
<b>Name:</b>	Blackwater Midstream	<b>Parish:</b>	Jefferson
<b>Priority:</b>	B	<b>Quad Name:</b>	NEW ORLEANS WEST
<b>Site Alias:</b>	None	<b>Quad Number:</b>	2909007
<b>Site Description:</b> Tank Storage		<b>Mile Marker:</b>	101.2
		<b>Managed (Y/N)?:</b>	No
		<b>Latitude:</b>	29° 54' 44.987" N
		<b>Longitude:</b>	90° 8' 19.072" W
Response Considerations			
<b>Site Strategy:</b>	Notification to Site Manager	<b>Site Strategy Comments:</b>	
<b>Site Waterbody Type:</b>	Rivers or Large Streams		
<b>Current Wave Action:</b>	Currents >2 kts		
<b>Waterbody Opening:</b>	Not Applicable		
Resources At Risk			
<b>ESI Code:</b>	10C	<b>Resources At Risk Comments:</b>	
		Water	
Contact Information			
<b>Contact:</b>		<b>Special Contact:</b> 504-340-3000	
Site Statistics			
<b>Submitted By:</b>	Jefferson Parish HAZMAT	<b>Submit Date:</b> 4/24/2012	

# NEW ORLEANS EAST Quad



## Legend

- GRP Sites
- Quad Boundary
- ▭ Parish Boundaries



Site Information: A1		Location Information	
<b>Name:</b>	Intercoastal Waterway	<b>Parish:</b>	Orleans
<b>Priority:</b>	A	<b>Quad Name:</b>	NEW ORLEANS EAST
<b>Site Alias:</b>	ICW	<b>Quad Number:</b>	2909008
<b>Site Description:</b> Sensitive Area		<b>Mile Marker:</b>	0
		<b>Managed (Y/N)?:</b>	
		<b>Latitude:</b>	29° 57' 27.812" N
		<b>Longitude:</b>	90° 1' 39.333" W
Response Considerations			
<b>Site Strategy:</b>	Multi-Layer Deflection Booming	<b>Site Strategy Comments:</b> Notification to Site Manager (Locks).	
<b>Site Waterbody Type:</b>	Narrow Channel		
<b>Current Wave Action:</b>	Currents <1 kt		
<b>Waterbody Opening:</b>	< 500 ft		
Resources At Risk			
<b>ESI Code:</b>		<b>Resources At Risk Comments:</b> N/A	
Contact Information			
<b>Contact:</b>		<b>Special Contact:</b>	
Site Statistics			
<b>Submitted By:</b>	DEQ	<b>Submit Date:</b> 5/16/2012	

Site Information: A2		Location Information	
<b>Name:</b>	Algiers Water Intake	<b>Parish:</b>	Orleans
<b>Priority:</b>	A	<b>Quad Name:</b>	NEW ORLEANS EAST
<b>Site Alias:</b>	None	<b>Quad Number:</b>	2909008
<b>Site Description:</b> Water Intake		<b>Mile Marker:</b>	95.5
		<b>Managed (Y/N)?:</b>	
		<b>Latitude:</b>	29° 56' 35.872" N
		<b>Longitude:</b>	90° 3' 20.489" W
Response Considerations			
<b>Site Strategy:</b>	Notification to Site Manager	<b>Site Strategy Comments:</b>	
<b>Site Waterbody Type:</b>	Rivers or Large Streams		
<b>Current Wave Action:</b>	Currents >2 kts		
<b>Waterbody Opening:</b>	Not Applicable		
Resources At Risk			
<b>ESI Code:</b>	10C	<b>Resources At Risk Comments:</b>	
		Drinking Water	
Contact Information			
<b>Contact:</b>		<b>Special Contact:</b>	
Site Statistics			
<b>Submitted By:</b> Paul Reeb		<b>Submit Date:</b> 4/30/2012	

Site Information: A3		Location Information	
<b>Name:</b>	Gretna Water Intake	<b>Parish:</b>	Jefferson
<b>Priority:</b>	A	<b>Quad Name:</b>	NEW ORLEANS EAST
<b>Site Alias:</b>	None	<b>Quad Number:</b>	2909008
<b>Site Description:</b> Water Intake		<b>Mile Marker:</b>	95.7
		<b>Managed (Y/N)?:</b>	No
		<b>Latitude:</b>	29° 55' 21.540" N
		<b>Longitude:</b>	90° 3' 42.830" W
Response Considerations			
<b>Site Strategy:</b>	Notification to Site Manager	<b>Site Strategy Comments:</b>	
<b>Site Waterbody Type:</b>	Rivers or Large Streams		
<b>Current Wave Action:</b>	Currents >2 kts		
<b>Waterbody Opening:</b>	Not Applicable		
Resources At Risk			
<b>ESI Code:</b>	10C	<b>Resources At Risk Comments:</b>	
		Drinking Water	
Contact Information			
<b>Contact:</b>	City of Gretna	<b>Special Contact:</b>	504-363-1540
Site Statistics			
<b>Submitted By:</b>	Jefferson Parish HAZMAT	<b>Submit Date:</b>	4/24/2012

Site Information: A4		Location Information	
<b>Name:</b>	Harvey Canal	<b>Parish:</b>	Jefferson
<b>Priority:</b>	A	<b>Quad Name:</b>	NEW ORLEANS EAST
<b>Site Alias:</b>	None	<b>Quad Number:</b>	2909008
<b>Site Description:</b> Lock		<b>Mile Marker:</b>	
		<b>Managed (Y/N)?:</b>	No
		<b>Latitude:</b>	29° 54' 38.028" N
		<b>Longitude:</b>	90° 5' 5.102" W
Response Considerations			
<b>Site Strategy:</b>	Notification to Site Manager	<b>Site Strategy Comments:</b>	
<b>Site Waterbody Type:</b>	Narrow Channel		
<b>Current Wave Action:</b>	Current >1 kt		
<b>Waterbody Opening:</b>	< 500 ft		
Resources At Risk			
<b>ESI Code:</b>		<b>Resources At Risk Comments:</b> Sensitive Habitat	
Contact Information			
<b>Contact:</b>	Army Corps of Engineers	<b>Special Contact:</b>	
Site Statistics			
<b>Submitted By:</b>	Jefferson Parish - Env Aff.	<b>Submit Date:</b> 4/24/2012	

Site Information: A5		Location Information	
<b>Name:</b>	West Bank Water Intake	<b>Parish:</b>	Jefferson
<b>Priority:</b>	A	<b>Quad Name:</b>	NEW ORLEANS EAST
<b>Site Alias:</b>	None	<b>Quad Number:</b>	2909008
<b>Site Description:</b> Water Intake		<b>Mile Marker:</b>	99.1
		<b>Managed (Y/N)?:</b>	No
		<b>Latitude:</b>	29° 54' 25.143" N
		<b>Longitude:</b>	90° 5' 52.074" W
Response Considerations			
<b>Site Strategy:</b>	Notification to Site Manager	<b>Site Strategy Comments:</b>	
<b>Site Waterbody Type:</b>	Rivers or Large Streams		
<b>Current Wave Action:</b>	Currents >2 kts		
<b>Waterbody Opening:</b>	Not Applicable		
Resources At Risk			
<b>ESI Code:</b>	10C	<b>Resources At Risk Comments:</b>	
		Water	
Contact Information			
<b>Contact:</b>	Jefferson Parrish Water Dept.	<b>Special Contact:</b>	504-349-5081
Site Statistics			
<b>Submitted By:</b>	Jefferson Parish HAZMAT	<b>Submit Date:</b>	4/24/2012



Site Information: A6		Location Information	
<b>Name:</b>	Harvey Pump Station	<b>Parish:</b>	Jefferson
<b>Priority:</b>	A	<b>Quad Name:</b>	NEW ORLEANS EAST
<b>Site Alias:</b>	None	<b>Quad Number:</b>	2909008
<b>Site Description:</b> Pump Station		<b>Mile Marker:</b>	
		<b>Managed (Y/N)?:</b>	No
		<b>Latitude:</b>	29° 53' 0.287" N
		<b>Longitude:</b>	90° 4' 28.522" W
Response Considerations			
<b>Site Strategy:</b>	Notification to Site Manager	<b>Site Strategy Comments:</b>	
<b>Site Waterbody Type:</b>	Narrow Channel		
<b>Current Wave Action:</b>	Currents <1 kt		
<b>Waterbody Opening:</b>	< 500 ft		
Resources At Risk			
<b>ESI Code:</b>		<b>Resources At Risk Comments:</b>	
		Water	
Contact Information			
<b>Contact:</b>	Jefferson Parish Drainage Department	<b>Special Contact:</b>	504-763-6752
Site Statistics			
<b>Submitted By:</b>	Jefferson Parish Drainage Department	<b>Submit Date:</b>	4/24/2012

Site Information: B1		Location Information	
<b>Name:</b>	International Matex Tank Terminal	<b>Parish:</b>	Jefferson
<b>Priority:</b>	B	<b>Quad Name:</b>	NEW ORLEANS EAST
<b>Site Alias:</b>	IMTT Gretna	<b>Quad Number:</b>	2909008
<b>Site Description:</b> Tank Storage		<b>Mile Marker:</b>	97.3
		<b>Managed (Y/N)?:</b>	No
		<b>Latitude:</b>	29° 55' 3.264" N
		<b>Longitude:</b>	90° 4' 2.674" W
Response Considerations			
<b>Site Strategy:</b>	Notification to Site Manager	<b>Site Strategy Comments:</b>	
<b>Site Waterbody Type:</b>	Rivers or Large Streams		
<b>Current Wave Action:</b>	Currents >2 kts		
<b>Waterbody Opening:</b>	Not Applicable		
Resources At Risk			
<b>ESI Code:</b>	10C	<b>Resources At Risk Comments:</b>	
		Water	
Contact Information			
<b>Contact:</b>	Darryl Daigs	<b>Special Contact:</b>	504-
Site Statistics			
<b>Submitted By:</b>	Jefferson Parish HAZMAT	<b>Submit Date:</b>	4/24/2012

Site Information: B2		Location Information	
<b>Name:</b> Kinder Morgan		<b>Parish:</b> Jefferson	
<b>Priority:</b> B		<b>Quad Name:</b> NEW ORLEANS EAST	
<b>Site Alias:</b> DELTA Terminal		<b>Quad Number:</b> 2909008	
<b>Site Description:</b> Tank Storage		<b>Mile Marker:</b> 98.7	
		<b>Managed (Y/N)?:</b> No	
		<b>Latitude:</b> 29° 54' 35.587" N	
		<b>Longitude:</b> 90° 5' 24.136" W	
Response Considerations			
<b>Site Strategy:</b> Notification to Site Manager		<b>Site Strategy Comments:</b>	
<b>Site Waterbody Type:</b> Rivers or Large Streams			
<b>Current Wave Action:</b> Currents >2 kts			
<b>Waterbody Opening:</b> Not Applicable			
Resources At Risk			
<b>ESI Code:</b>		<b>Resources At Risk Comments:</b> Water	
Contact Information			
<b>Contact:</b> Jim Pasternak		<b>Special Contact:</b> 504-340-4911	
Site Statistics			
<b>Submitted By:</b> Jefferson Parish HAZMAT		<b>Submit Date:</b> 4/24/2012	

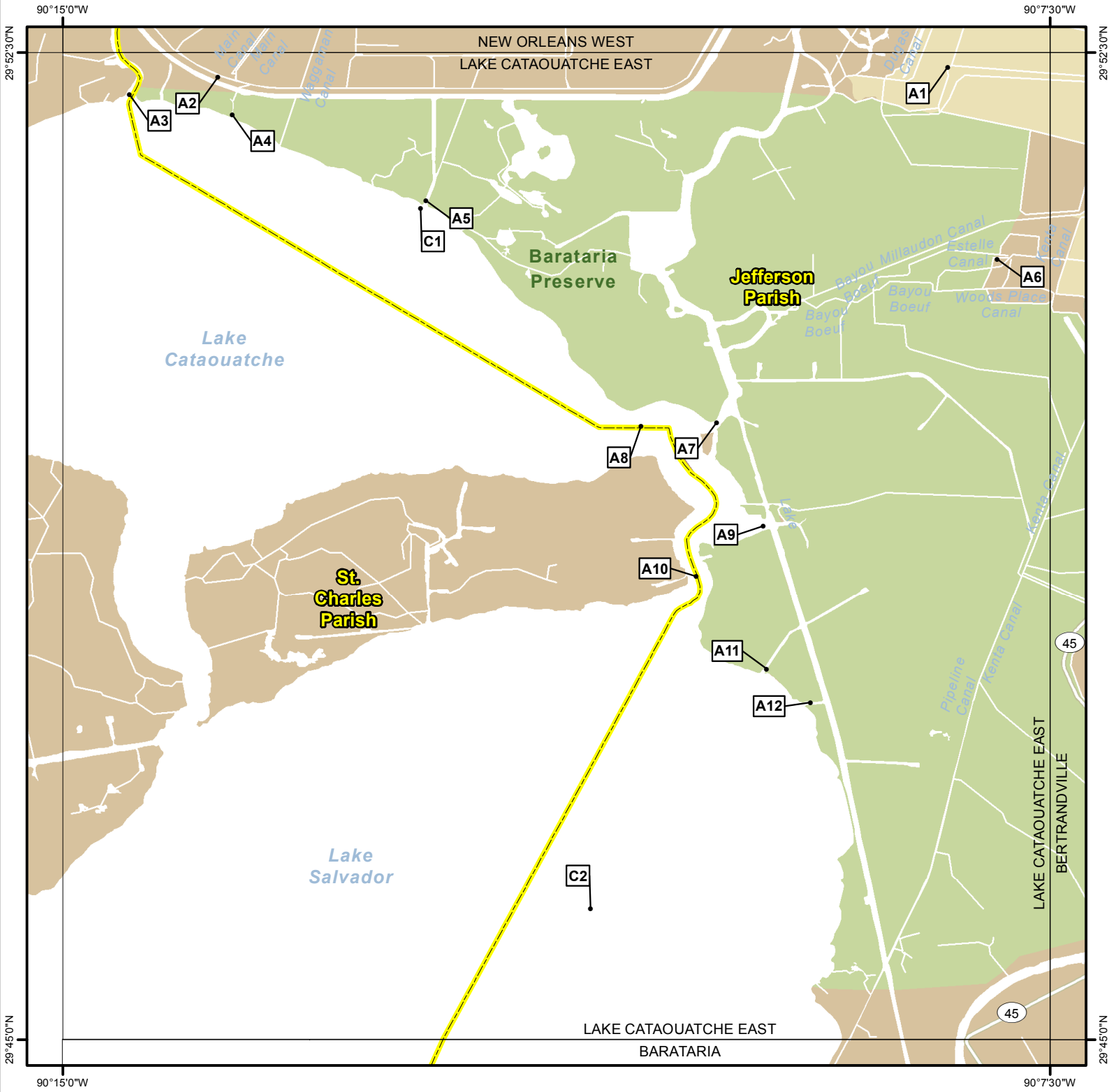
Site Information: B3		Location Information	
<b>Name:</b>	Magellan Terminal	<b>Parish:</b>	Jefferson
<b>Priority:</b>	B	<b>Quad Name:</b>	NEW ORLEANS EAST
<b>Site Alias:</b>	Omega	<b>Quad Number:</b>	2909008
<b>Site Description:</b> Tank Storage		<b>Mile Marker:</b>	99.5
		<b>Managed (Y/N)?:</b>	No
		<b>Latitude:</b>	29° 54' 18.616" N
		<b>Longitude:</b>	90° 6' 17.400" W
Response Considerations			
<b>Site Strategy:</b>	Notification to Site Manager	<b>Site Strategy Comments:</b>	
<b>Site Waterbody Type:</b>	Rivers or Large Streams		
<b>Current Wave Action:</b>	Currents >2 kts		
<b>Waterbody Opening:</b>	Not Applicable		
Resources At Risk			
<b>ESI Code:</b>	10C	<b>Resources At Risk Comments:</b>	
		Water	
Contact Information			
<b>Contact:</b>		<b>Special Contact:</b> 504-341-4255	
Site Statistics			
<b>Submitted By:</b>	Jefferson Parish HAZMAT	<b>Submit Date:</b> 4/24/2012	

Site Information: C1		Location Information	
<b>Name:</b>		<b>Parish:</b>	Plaquemines
<b>Priority:</b> C		<b>Quad Name:</b>	NEW ORLEANS EAST
<b>Site Alias:</b> None		<b>Quad Number:</b>	2909008
<b>Site Description:</b> Pumping Station		<b>Mile Marker:</b>	0
		<b>Managed (Y/N)?:</b>	
		<b>Latitude:</b>	29° 53' 2.466" N
		<b>Longitude:</b>	90° 0' 15.210" W
Response Considerations			
<b>Site Strategy:</b> Notification to Site Manager		<b>Site Strategy Comments:</b>	
<b>Site Waterbody Type:</b> Narrow Channel			
<b>Current Wave Action:</b> Currents <1 kt			
<b>Waterbody Opening:</b> < 500 ft			
Resources At Risk			
<b>ESI Code:</b> 10C		<b>Resources At Risk Comments:</b> N/A	
Contact Information			
<b>Contact:</b>		<b>Special Contact:</b>	
Site Statistics			
<b>Submitted By:</b>		<b>Submit Date:</b> 5/16/2012	

**New Orleans Area Contingency Plan**  
**Geographic Response Plan- Jefferson Parish**

**This page is intentionally left blank**

# LAKE CATAOUATCHE EAST Quad



## Legend

- GRP Sites
- Quad Boundary
- ▭ Parish Boundaries



Site Information: A1		Location Information	
<b>Name:</b>	W Westminster pumping station	<b>Parish:</b>	Jefferson
<b>Priority:</b>	A	<b>Quad Name:</b>	LAKE CATAOUATCHE EAST
<b>Site Alias:</b>	None	<b>Quad Number:</b>	2909015
<b>Site Description:</b> Pump Station		<b>Mile Marker:</b>	
		<b>Managed (Y/N)?:</b>	
		<b>Latitude:</b>	29° 52' 23.370" N
		<b>Longitude:</b>	90° 8' 16.670" W
Response Considerations			
<b>Site Strategy:</b>	Notification to Site Manager	<b>Site Strategy Comments:</b>	
<b>Site Waterbody Type:</b>	Narrow Channel		
<b>Current Wave Action:</b>	Currents <1 kt		
<b>Waterbody Opening:</b>	Not Applicable		
Resources At Risk			
<b>ESI Code:</b>	10C	<b>Resources At Risk Comments:</b>	
		None	
Contact Information			
<b>Contact:</b>	Jefferson Parish Department of Environmental Aff	<b>Special Contact:</b>	(504) 731-4612
Site Statistics			
<b>Submitted By:</b>	Jason Smith	<b>Submit Date:</b>	06/11/2012



Site Information: A2		Location Information	
<b>Name:</b>	Outer Cataouatche Canal (Cataouatche p	<b>Parish:</b>	Jefferson
<b>Priority:</b>	A	<b>Quad Name:</b>	LAKE CATAOUATCHE EAST
<b>Site Alias:</b>	None	<b>Quad Number:</b>	2909015
<b>Site Description:</b> Cataouatche Pump Station #1 and #2		<b>Mile Marker:</b>	
		<b>Managed (Y/N)?:</b>	
		<b>Latitude:</b>	29° 52' 18.720" N
		<b>Longitude:</b>	90° 13' 49.460" W
Response Considerations			
<b>Site Strategy:</b>	Notification to Site Manager	<b>Site Strategy Comments:</b>	
<b>Site Waterbody Type:</b>	Narrow Channel		
<b>Current Wave Action:</b>	Currents <1 kt		
<b>Waterbody Opening:</b>	Not Applicable		
Resources At Risk			
<b>ESI Code:</b>	10B	<b>Resources At Risk Comments:</b>	
		Sensitive Habitat	
Contact Information			
<b>Contact:</b>	Jefferson Parish Department of Environmental Aff	<b>Special Contact:</b>	(504) 731-4612
Site Statistics			
<b>Submitted By:</b>	Jason Smith	<b>Submit Date:</b>	06/11/2012

Site Information: A3		Location Information	
<b>Name:</b>	S. Bayou Verret	<b>Parish:</b>	Jefferson
<b>Priority:</b>	A	<b>Quad Name:</b>	LAKE CATAOUATCHE EAST
<b>Site Alias:</b>	None	<b>Quad Number:</b>	2909015
<b>Site Description:</b> Tidal Inlet / Sensitive Habitat		<b>Mile Marker:</b>	
		<b>Managed (Y/N)?:</b>	
		<b>Latitude:</b>	29° 52' 10.850" N
		<b>Longitude:</b>	90° 14' 29.630" W
Response Considerations			
<b>Site Strategy:</b>	Exclusion Booming	<b>Site Strategy Comments:</b>	
<b>Site Waterbody Type:</b>	Narrow Tidal Channel		
<b>Current Wave Action:</b>	Currents <1 kt		
<b>Waterbody Opening:</b>	< 500 ft		
Resources At Risk			
<b>ESI Code:</b>	10B	<b>Resources At Risk Comments:</b>	
		Sensitive Habitat	
Contact Information			
<b>Contact:</b>	Jefferson Parish Department of Environmental Aff	<b>Special Contact:</b>	(504) 731-4612
Site Statistics			
<b>Submitted By:</b>	Jason Smith	<b>Submit Date:</b>	06/11/2012

Site Information: A4		Location Information	
<b>Name:</b>	N. Lake Salvador	<b>Parish:</b>	Jefferson
<b>Priority:</b>	A	<b>Quad Name:</b>	LAKE CATAOUATCHE EAST
<b>Site Alias:</b>	None	<b>Quad Number:</b>	2909015
<b>Site Description:</b> Tidal Inlet / Sensitive Habitat		<b>Mile Marker:</b>	
		<b>Managed (Y/N)?:</b>	
		<b>Latitude:</b>	29° 52' 1.540" N
		<b>Longitude:</b>	90° 13' 42.630" W
Response Considerations			
<b>Site Strategy:</b>	Deferred Action	<b>Site Strategy Comments:</b>	
<b>Site Waterbody Type:</b>	Entrance to Bays, etc		
<b>Current Wave Action:</b>	Breaking Waves >1.5 ft		
<b>Waterbody Opening:</b>	< 500 ft		
Resources At Risk			
<b>ESI Code:</b>	10D	<b>Resources At Risk Comments:</b>	
		Sensitive Habitat	
Contact Information			
<b>Contact:</b>	Jefferson Parish Department of Environmental Aff	<b>Special Contact:</b>	(504) 731-4612
Site Statistics			
<b>Submitted By:</b>	Jason Smith	<b>Submit Date:</b>	06/11/2012

Site Information: A5		Location Information	
<b>Name:</b>	S. Whisky Canal	<b>Parish:</b>	Jefferson
<b>Priority:</b>	A	<b>Quad Name:</b>	LAKE CATAOUATCHE EAST
<b>Site Alias:</b>	None	<b>Quad Number:</b>	2909015
<b>Site Description:</b> Tidal Inlet / Sensitive Habitat		<b>Mile Marker:</b>	
		<b>Managed (Y/N)?:</b>	
		<b>Latitude:</b>	29° 51' 22.610" N
		<b>Longitude:</b>	90° 12' 14.520" W
Response Considerations			
<b>Site Strategy:</b>	Exclusion Booming	<b>Site Strategy Comments:</b>	
<b>Site Waterbody Type:</b>	Narrow Tidal Channel		
<b>Current Wave Action:</b>	Currents <1 kt		
<b>Waterbody Opening:</b>	< 500 ft		
Resources At Risk			
<b>ESI Code:</b>	10B	<b>Resources At Risk Comments:</b>	
		Sensitive Habitat	
Contact Information			
<b>Contact:</b>	Jefferson Parish Department of Environmental Aff	<b>Special Contact:</b>	(504) 731-4612
Site Statistics			
<b>Submitted By:</b>	Jason Smith	<b>Submit Date:</b>	06/11/2012

Site Information: A6		Location Information	
<b>Name:</b>	Oak Cove pumping station	<b>Parish:</b>	Jefferson
<b>Priority:</b>	A	<b>Quad Name:</b>	LAKE CATAOUATCHE EAST
<b>Site Alias:</b>	None	<b>Quad Number:</b>	2909015
<b>Site Description:</b> Tidal Inlet / Sensitive Habitat		<b>Mile Marker:</b>	
		<b>Managed (Y/N)?:</b>	
		<b>Latitude:</b>	29° 50' 55.930" N
		<b>Longitude:</b>	90° 7' 54.300" W
Response Considerations			
<b>Site Strategy:</b>	Notification to Site Manager	<b>Site Strategy Comments:</b>	
<b>Site Waterbody Type:</b>	Narrow Channel		
<b>Current Wave Action:</b>	Currents <1 kt		
<b>Waterbody Opening:</b>	Not Applicable		
Resources At Risk			
<b>ESI Code:</b>	10C	<b>Resources At Risk Comments:</b>	
		Sensitive Habitat	
Contact Information			
<b>Contact:</b>	Jefferson Parish Department of Environmental Aff	<b>Special Contact:</b>	(504) 731-4612
Site Statistics			
<b>Submitted By:</b>	Jason Smith	<b>Submit Date:</b>	06/11/2012

Site Information: A7		Location Information	
<b>Name:</b>	Bayou Segnette	<b>Parish:</b>	Jefferson
<b>Priority:</b>	A	<b>Quad Name:</b>	LAKE CATAOUATCHE EAST
<b>Site Alias:</b>	None	<b>Quad Number:</b>	2909015
<b>Site Description:</b> Tidal Inlet / Sensitive Habitat	<b>Mile Marker:</b>		
	<b>Managed (Y/N)?:</b>		
	<b>Latitude:</b>	29° 49' 41.420" N	
	<b>Longitude:</b>	90° 10' 1.990" W	
Response Considerations			
<b>Site Strategy:</b>	Exclusion Booming	<b>Site Strategy Comments:</b>	
<b>Site Waterbody Type:</b>	Narrow Tidal Channel		
<b>Current Wave Action:</b>	Currents <1 kt		
<b>Waterbody Opening:</b>	< 500 ft		
Resources At Risk			
<b>ESI Code:</b>	10B	<b>Resources At Risk Comments:</b>	
		Sensitive Habitat	
Contact Information			
<b>Contact:</b>	Jefferson Parish Department of Environmental Aff	<b>Special Contact:</b>	(504) 731-4612
Site Statistics			
<b>Submitted By:</b>	Jason Smith	<b>Submit Date:</b>	06/11/2012

Site Information: A8		Location Information	
<b>Name:</b> Bayou Bardeaux		<b>Parish:</b> Jefferson	
<b>Priority:</b> A		<b>Quad Name:</b> LAKE CATAOUATCHE EAST	
<b>Site Alias:</b> None		<b>Quad Number:</b> 2909015	
<b>Site Description:</b> Tidal Inlet / Sensitive Habitat		<b>Mile Marker:</b>	
		<b>Managed (Y/N)?:</b>	
		<b>Latitude:</b> 29° 49' 39.720" N	
		<b>Longitude:</b> 90° 10' 36.552" W	
Response Considerations			
<b>Site Strategy:</b> Exclusion Booming		<b>Site Strategy Comments:</b> Requires Detailed Review. Jason Smith: Identify correct location of Bayou Bardeaux.	
<b>Site Waterbody Type:</b> Narrow Tidal Channel			
<b>Current Wave Action:</b> Currents <1 kt			
<b>Waterbody Opening:</b> < 500 ft			
Resources At Risk			
<b>ESI Code:</b> 10B		<b>Resources At Risk Comments:</b> Sensitive Habitat	
Contact Information			
<b>Contact:</b> Jefferson Parish Department of Environmental Aff		<b>Special Contact:</b> (504) 731-4612	
Site Statistics			
<b>Submitted By:</b> Jason Smith		<b>Submit Date:</b> 06/11/2012	

Site Information: A9		Location Information	
<b>Name:</b>	Bayou Bardeaux	<b>Parish:</b>	Jefferson
<b>Priority:</b>	A	<b>Quad Name:</b>	LAKE CATAOUATCHE EAST
<b>Site Alias:</b>	None	<b>Quad Number:</b>	2909015
<b>Site Description:</b> Tidal Inlet / Sensitive Habitat		<b>Mile Marker:</b>	
		<b>Managed (Y/N)?:</b>	
		<b>Latitude:</b>	29° 48' 54.100" N
		<b>Longitude:</b>	90° 9' 40.730" W
Response Considerations			
<b>Site Strategy:</b>	Exclusion Booming	<b>Site Strategy Comments:</b>	
<b>Site Waterbody Type:</b>	Narrow Tidal Channel		
<b>Current Wave Action:</b>	Currents <1 kt		
<b>Waterbody Opening:</b>	500-1000 ft		
Resources At Risk			
<b>ESI Code:</b>	10B	<b>Resources At Risk Comments:</b>	
		Sensitive Habitat	
Contact Information			
<b>Contact:</b>	Jefferson Parish Department of Environmental Aff	<b>Special Contact:</b>	(504) 731-4612
Site Statistics			
<b>Submitted By:</b>	Jason Smith	<b>Submit Date:</b>	06/11/2012



Site Information: A10		Location Information	
<b>Name:</b>	S. Bayou Bardeaux	<b>Parish:</b>	Jefferson
<b>Priority:</b>	A	<b>Quad Name:</b>	LAKE CATAOUATCHE EAST
<b>Site Alias:</b>	None	<b>Quad Number:</b>	2909015
<b>Site Description:</b> Tidal Inlet / Sensitive Habitat	<b>Mile Marker:</b>		
	<b>Managed (Y/N)?:</b>		
	<b>Latitude:</b>	29° 48' 31.160" N	
	<b>Longitude:</b>	90° 10' 11.300" W	
Response Considerations			
<b>Site Strategy:</b>	Deferred Action	<b>Site Strategy Comments:</b>	
<b>Site Waterbody Type:</b>	Narrow Tidal Channel		
<b>Current Wave Action:</b>	Current >1 kt		
<b>Waterbody Opening:</b>	1000-1500 ft		
Resources At Risk			
<b>ESI Code:</b>	10B	<b>Resources At Risk Comments:</b>	
		Sensitive Habitat	
Contact Information			
<b>Contact:</b>	Jefferson Parish Department of Environmental Aff	<b>Special Contact:</b>	(504) 731-4612
Site Statistics			
<b>Submitted By:</b>	Jason Smith	<b>Submit Date:</b>	06/11/2012

Site Information: A11		Location Information	
<b>Name:</b>	E. Lake Salvador	<b>Parish:</b>	Jefferson
<b>Priority:</b>	A	<b>Quad Name:</b>	LAKE CATAOUATCHE EAST
<b>Site Alias:</b>	None	<b>Quad Number:</b>	2909015
<b>Site Description:</b> Tidal Inlet / Sensitive Habitat		<b>Mile Marker:</b>	
		<b>Managed (Y/N)?:</b>	
		<b>Latitude:</b>	29° 47' 49.270" N
		<b>Longitude:</b>	90° 9' 39.240" W
Response Considerations			
<b>Site Strategy:</b>	Deflection Booming	<b>Site Strategy Comments:</b>	
<b>Site Waterbody Type:</b>	Narrow Tidal Channel		
<b>Current Wave Action:</b>	Current >1 kt		
<b>Waterbody Opening:</b>	< 500 ft		
Resources At Risk			
<b>ESI Code:</b>	10C	<b>Resources At Risk Comments:</b>	
		Sensitive Habitat	
Contact Information			
<b>Contact:</b>	Jefferson Parish Department of Environmental Aff	<b>Special Contact:</b>	(504) 731-4612
Site Statistics			
<b>Submitted By:</b>	Jason Smith	<b>Submit Date:</b>	06/11/2012

Site Information: A12		Location Information	
<b>Name:</b>	W. Tenneco Drill Hole Canal	<b>Parish:</b>	Jefferson
<b>Priority:</b>	A	<b>Quad Name:</b>	LAKE CATAOUATCHE EAST
<b>Site Alias:</b>	None	<b>Quad Number:</b>	2909015
<b>Site Description:</b> Tidal Inlet / Sensitive Habitat		<b>Mile Marker:</b>	
		<b>Managed (Y/N)?:</b>	
		<b>Latitude:</b>	29° 47' 33.650" N
		<b>Longitude:</b>	90° 9' 19.180" W
Response Considerations			
<b>Site Strategy:</b>	Deflection Booming	<b>Site Strategy Comments:</b>	
<b>Site Waterbody Type:</b>	Narrow Tidal Channel		
<b>Current Wave Action:</b>	Current >1 kt		
<b>Waterbody Opening:</b>	< 500 ft		
Resources At Risk			
<b>ESI Code:</b>	10C	<b>Resources At Risk Comments:</b>	
		Sensitive Habitat	
Contact Information			
<b>Contact:</b>	Jefferson Parish Department of Environmental Aff	<b>Special Contact:</b>	(504) 731-4612
Site Statistics			
<b>Submitted By:</b>	Jason Smith	<b>Submit Date:</b>	06/11/2012

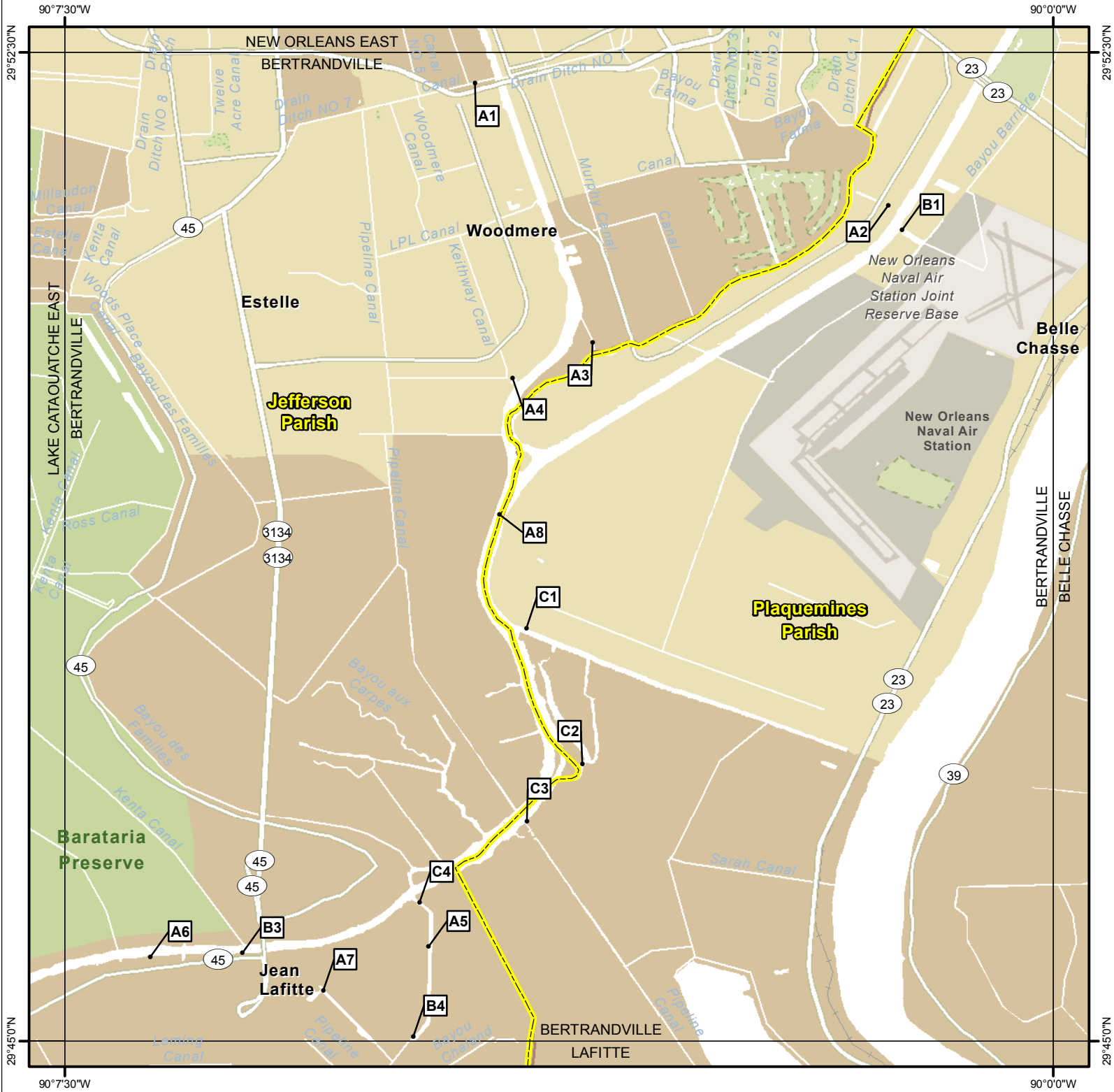
Site Information: C1		Location Information	
<b>Name:</b>	Davis Pond Freshwater Diversion	<b>Parish:</b>	Jefferson
<b>Priority:</b>	C	<b>Quad Name:</b>	LAKE CATAOUATCHE EAST
<b>Site Alias:</b>	DCPBA04	<b>Quad Number:</b>	2909015
<b>Site Description:</b> Hydrographic Data Collection Platform	<b>Mile Marker:</b>		
	<b>Managed (Y/N)?:</b>		
	<b>Latitude:</b>	29° 51' 19.000" N	
	<b>Longitude:</b>	90° 12' 17.000" W	
Response Considerations			
<b>Site Strategy:</b>	Notification to Site Manager	<b>Site Strategy Comments:</b>	
<b>Site Waterbody Type:</b>	Open Water		
<b>Current Wave Action:</b>	Breaking Waves >1.5 ft		
<b>Waterbody Opening:</b>	Not Applicable		
Resources At Risk			
<b>ESI Code:</b>	10B	<b>Resources At Risk Comments:</b> Restoration Project Monitoring Equipment	
Contact Information			
<b>Contact:</b>		<b>Special Contact:</b>	
Site Statistics			
<b>Submitted By:</b> LA CPRA		<b>Submit Date:</b> 6/28/2012	

Site Information: C2		Location Information	
<b>Name:</b>	Davis Pond Freshwater Diversion	<b>Parish:</b>	Jefferson
<b>Priority:</b>	C	<b>Quad Name:</b>	LAKE CATAOUATCHE EAST
<b>Site Alias:</b>	DCPBA05	<b>Quad Number:</b>	2909015
<b>Site Description:</b> Hydrographic Data Collection Platform		<b>Mile Marker:</b>	
		<b>Managed (Y/N)?:</b>	
		<b>Latitude:</b>	29° 45' 59.800" N
		<b>Longitude:</b>	90° 10' 59.499" W
Response Considerations			
<b>Site Strategy:</b>	Notification to Site Manager	<b>Site Strategy Comments:</b>	
<b>Site Waterbody Type:</b>	Open Water		
<b>Current Wave Action:</b>	Breaking Waves >1.5 ft		
<b>Waterbody Opening:</b>	Not Applicable		
Resources At Risk			
<b>ESI Code:</b>		<b>Resources At Risk Comments:</b> Restoration Project Monitoring Equipment	
Contact Information			
<b>Contact:</b>		<b>Special Contact:</b>	
Site Statistics			
<b>Submitted By:</b>	LA CPRA	<b>Submit Date:</b> 6/28/2012	

**New Orleans Area Contingency Plan**  
**Geographic Response Plan- Jefferson Parish**

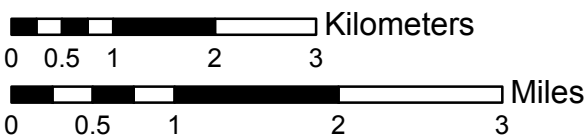
**This page is intentionally left blank**

# BERTRANDVILLE Quad



## Legend

- GRP Sites
- ▭ Quad Boundary
- ▭ Parish Boundaries



Site Information: A1		Location Information	
<b>Name:</b>	Cousins Pumping Station	<b>Parish:</b>	Jefferson
<b>Priority:</b>	A	<b>Quad Name:</b>	BERTRANDVILLE
<b>Site Alias:</b>	None	<b>Quad Number:</b>	2909016
<b>Site Description:</b> Pump Station		<b>Mile Marker:</b>	
		<b>Managed (Y/N)?:</b>	
		<b>Latitude:</b>	29° 52' 16.100" N
		<b>Longitude:</b>	90° 4' 23.350" W
Response Considerations			
<b>Site Strategy:</b>	Notification to Site Manager	<b>Site Strategy Comments:</b>	
<b>Site Waterbody Type:</b>	Narrow Channel		
<b>Current Wave Action:</b>	Currents <1 kt		
<b>Waterbody Opening:</b>	Not Applicable		
Resources At Risk			
<b>ESI Code:</b>	10C	<b>Resources At Risk Comments:</b>	
		None	
Contact Information			
<b>Contact:</b>	Jefferson Parish Department of Environmental Aff	<b>Special Contact:</b>	(504) 731-4612
Site Statistics			
<b>Submitted By:</b>		<b>Submit Date:</b>	06/11/2012



Site Information: A2		Location Information	
<b>Name:</b>	Whitney Barataria Pump Station	<b>Parish:</b>	Jefferson
<b>Priority:</b>	A	<b>Quad Name:</b>	BERTRANDVILLE
<b>Site Alias:</b>	None	<b>Quad Number:</b>	2909016
<b>Site Description:</b> Pump Station		<b>Mile Marker:</b>	
		<b>Managed (Y/N)?:</b>	
		<b>Latitude:</b>	29° 51' 20.311" N
		<b>Longitude:</b>	90° 1' 15.172" W
Response Considerations			
<b>Site Strategy:</b>	Notification to Site Manager	<b>Site Strategy Comments:</b>	
<b>Site Waterbody Type:</b>	Narrow Channel		
<b>Current Wave Action:</b>	Currents <1 kt		
<b>Waterbody Opening:</b>	Not Applicable		
Resources At Risk			
<b>ESI Code:</b>		<b>Resources At Risk Comments:</b> Water	
Contact Information			
<b>Contact:</b>	Jefferson Parish Drainage Department	<b>Special Contact:</b>	504-763-6752
Site Statistics			
<b>Submitted By:</b>		<b>Submit Date:</b>	0

Site Information: A3		Location Information	
<b>Name:</b>	Hero Pump Station	<b>Parish:</b>	Jefferson
<b>Priority:</b>	A	<b>Quad Name:</b>	BERTRANDVILLE
<b>Site Alias:</b>	None	<b>Quad Number:</b>	2909016
<b>Site Description:</b> Pump Station		<b>Mile Marker:</b>	
		<b>Managed (Y/N)?:</b>	No
		<b>Latitude:</b>	29° 50' 18.101" N
		<b>Longitude:</b>	90° 3' 29.791" W
Response Considerations			
<b>Site Strategy:</b>	Notification to Site Manager	<b>Site Strategy Comments:</b>	
<b>Site Waterbody Type:</b>	Narrow Channel		
<b>Current Wave Action:</b>	Currents <1 kt		
<b>Waterbody Opening:</b>	Not Applicable		
Resources At Risk			
<b>ESI Code:</b>	10C	<b>Resources At Risk Comments:</b>	
		Water	
Contact Information			
<b>Contact:</b>	Jefferson Parish Drainage Department	<b>Special Contact:</b>	504-736-6752
Site Statistics			
<b>Submitted By:</b>	Jefferson Parish Drainage Department	<b>Submit Date:</b>	4/24/2012

Site Information: A4		Location Information	
<b>Name:</b>	New Estelle Pump Station	<b>Parish:</b>	Jefferson
<b>Priority:</b>	A	<b>Quad Name:</b>	BERTRANDVILLE
<b>Site Alias:</b>	None	<b>Quad Number:</b>	2909016
<b>Site Description:</b> Pump Station		<b>Mile Marker:</b>	
		<b>Managed (Y/N)?:</b>	No
		<b>Latitude:</b>	29° 50' 1.781" N
		<b>Longitude:</b>	90° 4' 6.145" W
Response Considerations			
<b>Site Strategy:</b>	Notification to Site Manager	<b>Site Strategy Comments:</b>	
<b>Site Waterbody Type:</b>	Narrow Channel		
<b>Current Wave Action:</b>	Currents <1 kt		
<b>Waterbody Opening:</b>	Not Applicable		
Resources At Risk			
<b>ESI Code:</b>	10C	<b>Resources At Risk Comments:</b>	
		Water	
Contact Information			
<b>Contact:</b>	Jefferson Parish Drainage Department	<b>Special Contact:</b>	504-763-6752
Site Statistics			
<b>Submitted By:</b>	Jefferson Parish Drainage Department	<b>Submit Date:</b>	4/24/2012

Site Information: A5		Location Information	
<b>Name:</b>	Rosethorn Pump Station	<b>Parish:</b>	Jefferson
<b>Priority:</b>	A	<b>Quad Name:</b>	BERTRANDVILLE
<b>Site Alias:</b>	None	<b>Quad Number:</b>	2909016
<b>Site Description:</b>		<b>Mile Marker:</b>	
		<b>Managed (Y/N)?:</b>	
		<b>Latitude:</b>	29° 45' 43.006" N
		<b>Longitude:</b>	90° 4' 44.454" W
Response Considerations			
<b>Site Strategy:</b>	Notification to Site Manager	<b>Site Strategy Comments:</b>	
<b>Site Waterbody Type:</b>	Narrow Channel		
<b>Current Wave Action:</b>	Currents <1 kt		
<b>Waterbody Opening:</b>	Not Applicable		
Resources At Risk			
<b>ESI Code:</b>		<b>Resources At Risk Comments:</b>	
Contact Information			
<b>Contact:</b>		<b>Special Contact:</b>	
Site Statistics			
<b>Submitted By:</b>	Jefferson Parish Drainage Dept.	<b>Submit Date:</b>	20120424

Site Information: A6		Location Information	
<b>Name:</b>	Rosethorn Park Pump Station	<b>Parish:</b>	Jefferson
<b>Priority:</b>	A	<b>Quad Name:</b>	BERTRANDVILLE
<b>Site Alias:</b>	None	<b>Quad Number:</b>	2909016
<b>Site Description:</b> Pump Station		<b>Mile Marker:</b>	12.4
		<b>Managed (Y/N)?:</b>	No
		<b>Latitude:</b>	29° 45' 38.254" N
		<b>Longitude:</b>	90° 6' 51.244" W
Response Considerations			
<b>Site Strategy:</b>	Notification to Site Manager	<b>Site Strategy Comments:</b>	
<b>Site Waterbody Type:</b>	Narrow Channel		
<b>Current Wave Action:</b>	Currents <1 kt		
<b>Waterbody Opening:</b>	Not Applicable		
Resources At Risk			
<b>ESI Code:</b>	10C	<b>Resources At Risk Comments:</b> Pump Station	
Contact Information			
<b>Contact:</b>	JP Drainage Dept.	<b>Special Contact:</b>	504 736-6751
Site Statistics			
<b>Submitted By:</b>	Jefferson Parish Drainage Dept.	<b>Submit Date:</b>	4/24/2012

Site Information: A7		Location Information	
<b>Name:</b>	Lafitte Pump Station	<b>Parish:</b>	Jefferson
<b>Priority:</b>	A	<b>Quad Name:</b>	BERTRANDVILLE
<b>Site Alias:</b>	None	<b>Quad Number:</b>	2909016
<b>Site Description:</b> Pump Station		<b>Mile Marker:</b>	
		<b>Managed (Y/N)?:</b>	No
		<b>Latitude:</b>	29° 45' 23.142" N
		<b>Longitude:</b>	90° 5' 32.345" W
Response Considerations			
<b>Site Strategy:</b>	Notification to Site Manager	<b>Site Strategy Comments:</b>	
<b>Site Waterbody Type:</b>	Narrow Channel		
<b>Current Wave Action:</b>	Currents <1 kt		
<b>Waterbody Opening:</b>	Not Applicable		
Resources At Risk			
<b>ESI Code:</b>	10C	<b>Resources At Risk Comments:</b> Pump Station	
Contact Information			
<b>Contact:</b>	JP Drainage Dept.	<b>Special Contact:</b> 504 736-6751	
Site Statistics			
<b>Submitted By:</b>	Jefferson Parish Drainage Dept.	<b>Submit Date:</b> 4/24/2012	

Site Information: A8		Location Information	
<b>Name:</b>	Gulf Industrial West Closure Complex	<b>Parish:</b>	Jefferson
<b>Priority:</b>	A	<b>Quad Name:</b>	BERTRANDVILLE
<b>Site Alias:</b>	None	<b>Quad Number:</b>	2909016
<b>Site Description:</b> Drainage		<b>Mile Marker:</b>	
		<b>Managed (Y/N)?:</b>	No
		<b>Latitude:</b>	29° 48' 59.564" N
		<b>Longitude:</b>	90° 4' 12.181" W
Response Considerations			
<b>Site Strategy:</b>	Notification to Site Manager	<b>Site Strategy Comments:</b>	
<b>Site Waterbody Type:</b>	Narrow Channel		
<b>Current Wave Action:</b>	Currents <1 kt		
<b>Waterbody Opening:</b>	Not Applicable		
Resources At Risk			
<b>ESI Code:</b>	10C	<b>Resources At Risk Comments:</b>	
		Industrial	
Contact Information			
<b>Contact:</b>	Army Corps of Engineers	<b>Special Contact:</b>	
Site Statistics			
<b>Submitted By:</b>	Jefferson Parish - Drainage	<b>Submit Date:</b> 4/24/2012	

Site Information: B1		Location Information	
<b>Name:</b>	Belle Chase Pump Station #1	<b>Parish:</b>	Plaquemines
<b>Priority:</b>	B	<b>Quad Name:</b>	BERTRANDVILLE
<b>Site Alias:</b>	None	<b>Quad Number:</b>	2909016
<b>Site Description:</b> Drainage pump station/Boat Launch/Staging Area		<b>Mile Marker:</b>	74.5
		<b>Managed (Y/N)?:</b>	
		<b>Latitude:</b>	29° 51' 9.206" N
		<b>Longitude:</b>	90° 1' 8.878" W
Response Considerations			
<b>Site Strategy:</b>	Notification to Site Manager	<b>Site Strategy Comments:</b>	
<b>Site Waterbody Type:</b>	Narrow Channel		
<b>Current Wave Action:</b>	Currents <1 kt		
<b>Waterbody Opening:</b>	Not Applicable		
Resources At Risk			
<b>ESI Code:</b>	10C	<b>Resources At Risk Comments:</b>	
		None	
Contact Information			
<b>Contact:</b>		<b>Special Contact:</b>	
Site Statistics			
<b>Submitted By:</b> Robert Spears		<b>Submit Date:</b> 4/27/2012	



Site Information: B3		Location Information	
<b>Name:</b>	Rosethorn Park	<b>Parish:</b>	Jefferson
<b>Priority:</b>	B	<b>Quad Name:</b>	BERTRANDVILLE
<b>Site Alias:</b>	None	<b>Quad Number:</b>	2909016
<b>Site Description:</b>		<b>Mile Marker:</b>	
		<b>Managed (Y/N)?:</b>	
		<b>Latitude:</b>	29° 45' 39.989" N
		<b>Longitude:</b>	90° 6' 9.241" W
Response Considerations			
<b>Site Strategy:</b>	Notification to Site Manager	<b>Site Strategy Comments:</b>	
<b>Site Waterbody Type:</b>	Narrow Channel		
<b>Current Wave Action:</b>	Currents <1 kt		
<b>Waterbody Opening:</b>	Not Applicable		
Resources At Risk			
<b>ESI Code:</b>		<b>Resources At Risk Comments:</b>	
Contact Information			
<b>Contact:</b>		<b>Special Contact:</b>	
Site Statistics			
<b>Submitted By:</b>	Jefferson Parish Fire Department	<b>Submit Date:</b>	20120424

Site Information: B4		Location Information	
<b>Name:</b> Vendome Canal		<b>Parish:</b> Jefferson	
<b>Priority:</b> B		<b>Quad Name:</b> BERTRANDVILLE	
<b>Site Alias:</b> None		<b>Quad Number:</b> 2909016	
<b>Site Description:</b> Recreation Sites		<b>Mile Marker:</b>	
		<b>Managed (Y/N)?:</b> No	
		<b>Latitude:</b> 29° 45' 2.052" N	
		<b>Longitude:</b> 90° 4' 51.312" W	
Response Considerations			
<b>Site Strategy:</b> Exclusion Booming		<b>Site Strategy Comments:</b> Requires Detailed Review. Marnie Winter: Description indicates a recreation site. Location is in the middle of the marsh.	
<b>Site Waterbody Type:</b> Narrow Tidal Channel			
<b>Current Wave Action:</b> Currents <1 kt			
<b>Waterbody Opening:</b> < 500 ft			
Resources At Risk			
<b>ESI Code:</b> 10B		<b>Resources At Risk Comments:</b> Sensitive Habitat	
Contact Information			
<b>Contact:</b>		<b>Special Contact:</b>	
Site Statistics			
<b>Submitted By:</b> Jefferson Parish - Env Aff.		<b>Submit Date:</b> 4/24/2012	

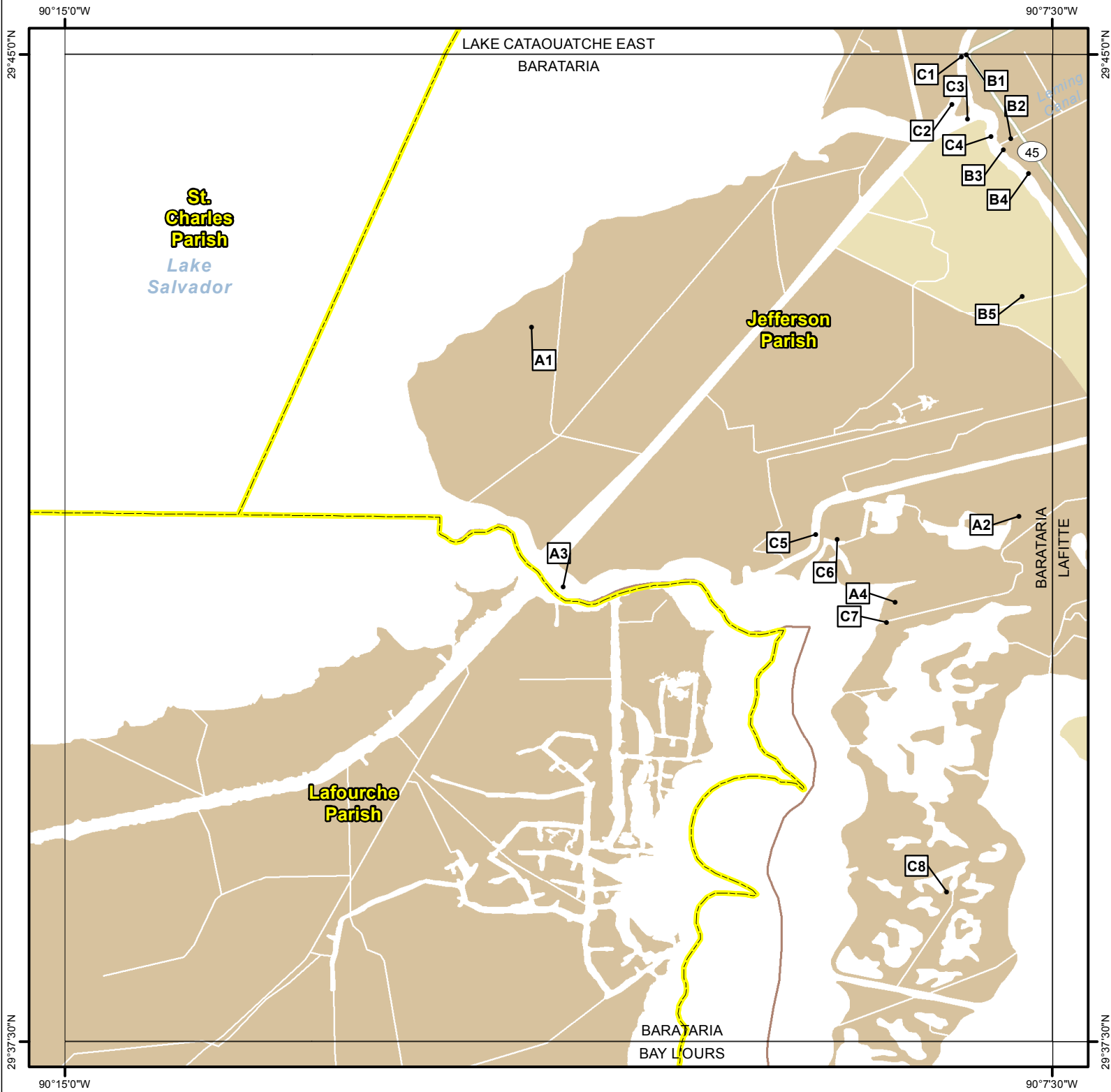
Site Information: C1		Location Information	
<b>Name:</b>	Hero Canal	<b>Parish:</b>	Plaquemines
<b>Priority:</b>	C	<b>Quad Name:</b>	BERTRANDVILLE
<b>Site Alias:</b>	None	<b>Quad Number:</b>	2909016
<b>Site Description:</b> Canal		<b>Mile Marker:</b>	0
		<b>Managed (Y/N)?:</b>	
		<b>Latitude:</b>	29° 48' 7.992" N
		<b>Longitude:</b>	90° 3' 59.967" W
Response Considerations			
<b>Site Strategy:</b>	Exclusion Booming	<b>Site Strategy Comments:</b>	
<b>Site Waterbody Type:</b>	Narrow Tidal Channel		
<b>Current Wave Action:</b>	Currents <1 kt		
<b>Waterbody Opening:</b>	< 500 ft		
Resources At Risk			
<b>ESI Code:</b>	10B	<b>Resources At Risk Comments:</b>	
		N/A	
Contact Information			
<b>Contact:</b>		<b>Special Contact:</b>	
Site Statistics			
<b>Submitted By:</b>	DEQ	<b>Submit Date:</b> 5/16/2012	

Site Information: C2		Location Information	
<b>Name:</b>	Bayou Concession	<b>Parish:</b>	Plaquemines
<b>Priority:</b>	C	<b>Quad Name:</b>	BERTRANDVILLE
<b>Site Alias:</b>	None	<b>Quad Number:</b>	2909016
<b>Site Description:</b> Sensitive Area		<b>Mile Marker:</b>	0
		<b>Managed (Y/N)?:</b>	
		<b>Latitude:</b>	29° 47' 6.157" N
		<b>Longitude:</b>	90° 3' 34.489" W
Response Considerations			
<b>Site Strategy:</b>	Exclusion Booming	<b>Site Strategy Comments:</b>	
<b>Site Waterbody Type:</b>	Narrow Tidal Channel		
<b>Current Wave Action:</b>	Currents <1 kt		
<b>Waterbody Opening:</b>	< 500 ft		
Resources At Risk			
<b>ESI Code:</b>	10C	<b>Resources At Risk Comments:</b>	
		N/A	
Contact Information			
<b>Contact:</b>		<b>Special Contact:</b>	
Site Statistics			
<b>Submitted By:</b> DEQ		<b>Submit Date:</b> 5/16/2012	

Site Information: C3		Location Information	
<b>Name:</b>		<b>Parish:</b>	Plaquemines
<b>Priority:</b>	C	<b>Quad Name:</b>	BERTRANDVILLE
<b>Site Alias:</b>	None	<b>Quad Number:</b>	2909016
<b>Site Description:</b> Pipeline		<b>Mile Marker:</b>	0
		<b>Managed (Y/N)?:</b>	
		<b>Latitude:</b>	29° 46' 39.955" N
		<b>Longitude:</b>	90° 3' 59.763" W
Response Considerations			
<b>Site Strategy:</b>	Exclusion Booming	<b>Site Strategy Comments:</b>	
<b>Site Waterbody Type:</b>	Narrow Tidal Channel		
<b>Current Wave Action:</b>	Currents <1 kt		
<b>Waterbody Opening:</b>	< 500 ft		
Resources At Risk			
<b>ESI Code:</b>	10B	<b>Resources At Risk Comments:</b>	
		N/A	
Contact Information			
<b>Contact:</b>		<b>Special Contact:</b>	
Site Statistics			
<b>Submitted By:</b>		<b>Submit Date:</b> 5/16/2012	

Site Information: C4		Location Information	
<b>Name:</b>	Van Donne Canal	<b>Parish:</b>	Jefferson
<b>Priority:</b>	C	<b>Quad Name:</b>	BERTRANDVILLE
<b>Site Alias:</b>	None	<b>Quad Number:</b>	2909016
<b>Site Description:</b> Inlet		<b>Mile Marker:</b>	
		<b>Managed (Y/N)?:</b>	No
		<b>Latitude:</b>	29° 46' 3.060" N
		<b>Longitude:</b>	90° 4' 48.495" W
Response Considerations			
<b>Site Strategy:</b>	Exclusion Booming	<b>Site Strategy Comments:</b>	
<b>Site Waterbody Type:</b>	Narrow Tidal Channel		
<b>Current Wave Action:</b>	Currents <1 kt		
<b>Waterbody Opening:</b>	< 500 ft		
Resources At Risk			
<b>ESI Code:</b>	10C	<b>Resources At Risk Comments:</b>	
		Sensitive Habitat	
Contact Information			
<b>Contact:</b>		<b>Special Contact:</b>	
Site Statistics			
<b>Submitted By:</b> Jefferson Parish - Env Aff.		<b>Submit Date:</b> 4/24/2012	

# BARATARIA Quad



## Legend

- GRP Sites
- Quad Boundary
- ▭ Parish Boundaries



0 0.5 1 2 3 Kilometers

0 0.5 1 2 3 Miles



Locator Map

Site Information: A1		Location Information	
<b>Name:</b>	East Lake Salvador	<b>Parish:</b>	Jefferson
<b>Priority:</b>	A	<b>Quad Name:</b>	BARATARIA
<b>Site Alias:</b>	None	<b>Quad Number:</b>	2909023
<b>Site Description:</b> Oilfield canal at Lake Salvador		<b>Mile Marker:</b>	
		<b>Managed (Y/N)?:</b>	
		<b>Latitude:</b>	29° 42' 55.822" N
		<b>Longitude:</b>	90° 11' 27.402" W
Response Considerations			
<b>Site Strategy:</b>	Exclusion Booming	<b>Site Strategy Comments:</b>	
<b>Site Waterbody Type:</b>	Narrow Tidal Channel		
<b>Current Wave Action:</b>	Currents <1 kt		
<b>Waterbody Opening:</b>	< 500 ft		
Resources At Risk			
<b>ESI Code:</b>		<b>Resources At Risk Comments:</b>	
Contact Information			
<b>Contact:</b>		<b>Special Contact:</b>	
Site Statistics			
<b>Submitted By:</b>	Jason Smith	<b>Submit Date:</b>	20120611



Site Information: A2		Location Information	
<b>Name:</b>	Unnamed Tidal Inlets	<b>Parish:</b>	Jefferson
<b>Priority:</b>	A	<b>Quad Name:</b>	BARATARIA
<b>Site Alias:</b>	None	<b>Quad Number:</b>	2909023
<b>Site Description:</b> Multiple tidal inlets / Sensitive Habitat		<b>Mile Marker:</b>	
		<b>Managed (Y/N)?:</b>	No
		<b>Latitude:</b>	29° 41' 29.414" N
		<b>Longitude:</b>	90° 7' 45.325" W
Response Considerations			
<b>Site Strategy:</b>	Exclusion Booming	<b>Site Strategy Comments:</b>	
<b>Site Waterbody Type:</b>	Narrow Tidal Channel		
<b>Current Wave Action:</b>	Currents <1 kt		
<b>Waterbody Opening:</b>	< 500 ft		
Resources At Risk			
<b>ESI Code:</b>	10A	<b>Resources At Risk Comments:</b>	
		Sensitive Habitat	
Contact Information			
<b>Contact:</b>		<b>Special Contact:</b>	
Site Statistics			
<b>Submitted By:</b> Jefferson Parish - Env Aff.		<b>Submit Date:</b> 4/24/2012	

Site Information: A3		Location Information	
<b>Name:</b>	N. Bayou Perot/Lake Salvador/Intracoastal	<b>Parish:</b>	Jefferson
<b>Priority:</b>	A	<b>Quad Name:</b>	BARATARIA
<b>Site Alias:</b>	None	<b>Quad Number:</b>	2909023
<b>Site Description:</b> Multiple inlets		<b>Mile Marker:</b>	
		<b>Managed (Y/N)?:</b>	
		<b>Latitude:</b>	29° 40' 57.607" N
		<b>Longitude:</b>	90° 11' 13.127" W
Response Considerations			
<b>Site Strategy:</b>	Deferred Action	<b>Site Strategy Comments:</b>	
<b>Site Waterbody Type:</b>	Entrance to Bays, etc		
<b>Current Wave Action:</b>	Breaking Waves >1.5 ft		
<b>Waterbody Opening:</b>	1000-1500 ft		
Resources At Risk			
<b>ESI Code:</b>	10A	<b>Resources At Risk Comments:</b>	
		Sensitive Habitat	
Contact Information			
<b>Contact:</b>	Jefferson Parish Department of Environmental Aff	<b>Special Contact:</b>	(504) 731-4612
Site Statistics			
<b>Submitted By:</b>	Jason Smith	<b>Submit Date:</b>	06/11/2012

Site Information: A4		Location Information	
<b>Name:</b>	North Perot/Rigolettes	<b>Parish:</b>	Jefferson
<b>Priority:</b>	A	<b>Quad Name:</b>	BARATARIA
<b>Site Alias:</b>	None	<b>Quad Number:</b>	2909023
<b>Site Description:</b> Multiple inlets along shoreline: Jonathan Davis Plantation Marsh		<b>Mile Marker:</b>	
		<b>Managed (Y/N)?:</b>	
		<b>Latitude:</b>	29° 40' 50.520" N
		<b>Longitude:</b>	90° 8' 41.710" W
Response Considerations			
<b>Site Strategy:</b>	Deferred Action	<b>Site Strategy Comments:</b>	
<b>Site Waterbody Type:</b>	Entrance to Bays, etc		
<b>Current Wave Action:</b>	Breaking Waves >1.5 ft		
<b>Waterbody Opening:</b>	1500-2000 ft		
Resources At Risk			
<b>ESI Code:</b>	10A	<b>Resources At Risk Comments:</b>	
		Sensitive Habitat	
Contact Information			
<b>Contact:</b>	Jefferson Parish Department of Environmental Aff	<b>Special Contact:</b>	(504) 731-4612
Site Statistics			
<b>Submitted By:</b>	Jason Smith	<b>Submit Date:</b>	06/11/2012

Site Information: B1		Location Information	
<b>Name:</b>	Highway 45 Pump Station	<b>Parish:</b>	Jefferson
<b>Priority:</b>	B	<b>Quad Name:</b>	BARATARIA
<b>Site Alias:</b>	None	<b>Quad Number:</b>	2909023
<b>Site Description:</b> Pump Station		<b>Mile Marker:</b>	14.2
		<b>Managed (Y/N)?:</b>	No
		<b>Latitude:</b>	29° 44' 59.928" N
		<b>Longitude:</b>	90° 8' 9.312" W
Response Considerations			
<b>Site Strategy:</b>	Notification to Site Manager	<b>Site Strategy Comments:</b> Requires Detailed Review. Marnie Winter: Identify correct pump station location.	
<b>Site Waterbody Type:</b>	Narrow Channel		
<b>Current Wave Action:</b>	Currents <1 kt		
<b>Waterbody Opening:</b>	Not Applicable		
Resources At Risk			
<b>ESI Code:</b>	10C	<b>Resources At Risk Comments:</b> Pump Station	
Contact Information			
<b>Contact:</b>	JP Drainage Dept.	<b>Special Contact:</b> 504 736-6751	
Site Statistics			
<b>Submitted By:</b>	Jefferson Parish Drainage Dept.	<b>Submit Date:</b> 4/24/2012	

Site Information: B2		Location Information	
<b>Name:</b>	Fleming Pump Station	<b>Parish:</b>	Jefferson
<b>Priority:</b>	B	<b>Quad Name:</b>	BARATARIA
<b>Site Alias:</b>	None	<b>Quad Number:</b>	2909023
<b>Site Description:</b>		<b>Mile Marker:</b>	
		<b>Managed (Y/N)?:</b>	
		<b>Latitude:</b>	29° 44' 21.548" N
		<b>Longitude:</b>	90° 7' 48.886" W
Response Considerations			
<b>Site Strategy:</b>	Notification to Site Manager	<b>Site Strategy Comments:</b>	
<b>Site Waterbody Type:</b>	Narrow Channel		
<b>Current Wave Action:</b>	Currents <1 kt		
<b>Waterbody Opening:</b>	< 500 ft		
Resources At Risk			
<b>ESI Code:</b>	10A	<b>Resources At Risk Comments:</b>	
Contact Information			
<b>Contact:</b>		<b>Special Contact:</b>	
Site Statistics			
<b>Submitted By:</b>	Jefferson Parish Drainage Dept.	<b>Submit Date:</b> 20120424	

Site Information: B3		Location Information	
<b>Name:</b>	Perkins Street Pump Station	<b>Parish:</b>	Jefferson
<b>Priority:</b>	B	<b>Quad Name:</b>	BARATARIA
<b>Site Alias:</b>	None	<b>Quad Number:</b>	2909023
<b>Site Description:</b>		<b>Mile Marker:</b>	
		<b>Managed (Y/N)?:</b>	
		<b>Latitude:</b>	29° 44' 16.793" N
		<b>Longitude:</b>	90° 7' 52.352" W
Response Considerations			
<b>Site Strategy:</b>	Notification to Site Manager	<b>Site Strategy Comments:</b>	
<b>Site Waterbody Type:</b>	Narrow Channel		
<b>Current Wave Action:</b>	Currents <1 kt		
<b>Waterbody Opening:</b>	< 500 ft		
Resources At Risk			
<b>ESI Code:</b>	10A	<b>Resources At Risk Comments:</b>	
Contact Information			
<b>Contact:</b>		<b>Special Contact:</b>	
Site Statistics			
<b>Submitted By:</b>	Jefferson Parish Drainage Dept.	<b>Submit Date:</b> 20120424	

Site Information: B4		Location Information	
<b>Name:</b>	Church Point Pump Station	<b>Parish:</b>	Jefferson
<b>Priority:</b>	B	<b>Quad Name:</b>	BARATARIA
<b>Site Alias:</b>	None	<b>Quad Number:</b>	2909023
<b>Site Description:</b>		<b>Mile Marker:</b>	
		<b>Managed (Y/N)?:</b>	
		<b>Latitude:</b>	29° 44' 5.651" N
		<b>Longitude:</b>	90° 7' 40.904" W
Response Considerations			
<b>Site Strategy:</b>	Notification to Site Manager	<b>Site Strategy Comments:</b>	
<b>Site Waterbody Type:</b>	Straight Coastline		
<b>Current Wave Action:</b>	Breaking Waves <1.5 ft		
<b>Waterbody Opening:</b>	Not Applicable		
Resources At Risk			
<b>ESI Code:</b>		<b>Resources At Risk Comments:</b>	
Contact Information			
<b>Contact:</b>		<b>Special Contact:</b>	
Site Statistics			
<b>Submitted By:</b>	Jefferson Parish Drainage Dept.	<b>Submit Date:</b>	20120424

Site Information: B5		Location Information	
<b>Name:</b>	Paillet Pump Station	<b>Parish:</b>	Jefferson
<b>Priority:</b>	B	<b>Quad Name:</b>	BARATARIA
<b>Site Alias:</b>	None	<b>Quad Number:</b>	2909023
<b>Site Description:</b>		<b>Mile Marker:</b>	
		<b>Managed (Y/N)?:</b>	
		<b>Latitude:</b>	29° 43' 9.696" N
		<b>Longitude:</b>	90° 7' 43.712" W
Response Considerations			
<b>Site Strategy:</b>	Notification to Site Manager	<b>Site Strategy Comments:</b>	
<b>Site Waterbody Type:</b>	Narrow Channel		
<b>Current Wave Action:</b>	Currents <1 kt		
<b>Waterbody Opening:</b>	< 500 ft		
Resources At Risk			
<b>ESI Code:</b>	10A	<b>Resources At Risk Comments:</b>	
Contact Information			
<b>Contact:</b>		<b>Special Contact:</b>	
Site Statistics			
<b>Submitted By:</b>	Jefferson Parish Drainage Dept.	<b>Submit Date:</b>	20120424



Site Information: C1		Location Information	
<b>Name:</b>	Intracoastal Waterway	<b>Parish:</b>	Jefferson
<b>Priority:</b>	C	<b>Quad Name:</b>	BARATARIA
<b>Site Alias:</b>	None	<b>Quad Number:</b>	2909023
<b>Site Description:</b>		<b>Mile Marker:</b>	
		<b>Managed (Y/N)?:</b>	
		<b>Latitude:</b>	29° 44' 59.096" N
		<b>Longitude:</b>	90° 8' 11.321" W
Response Considerations			
<b>Site Strategy:</b>	Deflection Booming	<b>Site Strategy Comments:</b>	
<b>Site Waterbody Type:</b>	Narrow Tidal Channel		
<b>Current Wave Action:</b>	Current >1 kt		
<b>Waterbody Opening:</b>	< 500 ft		
Resources At Risk			
<b>ESI Code:</b>	10A	<b>Resources At Risk Comments:</b>	
Contact Information			
<b>Contact:</b>		<b>Special Contact:</b>	
Site Statistics			
<b>Submitted By:</b>	Jefferson Parish - Env Aff.	<b>Submit Date:</b> 20120425	

Site Information: C2		Location Information	
<b>Name:</b>	Intracoastal Waterway	<b>Parish:</b>	Jefferson
<b>Priority:</b>	C	<b>Quad Name:</b>	BARATARIA
<b>Site Alias:</b>	None	<b>Quad Number:</b>	2909023
<b>Site Description:</b>		<b>Mile Marker:</b>	
		<b>Managed (Y/N)?:</b>	
		<b>Latitude:</b>	29° 44' 37.118" N
		<b>Longitude:</b>	90° 8' 15.832" W
Response Considerations			
<b>Site Strategy:</b>	Deflection Booming	<b>Site Strategy Comments:</b>	
<b>Site Waterbody Type:</b>	Narrow Tidal Channel		
<b>Current Wave Action:</b>	Current >1 kt		
<b>Waterbody Opening:</b>	< 500 ft		
Resources At Risk			
<b>ESI Code:</b>	10A	<b>Resources At Risk Comments:</b>	
Contact Information			
<b>Contact:</b>		<b>Special Contact:</b>	
Site Statistics			
<b>Submitted By:</b>		<b>Submit Date:</b>	
Jefferson Parish - Env Aff.		20120424	

Site Information: C3		Location Information	
<b>Name:</b>	Bayou Villars	<b>Parish:</b>	Jefferson
<b>Priority:</b>	C	<b>Quad Name:</b>	BARATARIA
<b>Site Alias:</b>	None	<b>Quad Number:</b>	2909023
<b>Site Description:</b>		<b>Mile Marker:</b>	
		<b>Managed (Y/N)?:</b>	
		<b>Latitude:</b>	29° 44' 30.505" N
		<b>Longitude:</b>	90° 8' 8.635" W
Response Considerations			
<b>Site Strategy:</b>	Deflection Booming	<b>Site Strategy Comments:</b>	
<b>Site Waterbody Type:</b>	Narrow Tidal Channel		
<b>Current Wave Action:</b>	Current >1 kt		
<b>Waterbody Opening:</b>	< 500 ft		
Resources At Risk			
<b>ESI Code:</b>	10A	<b>Resources At Risk Comments:</b>	
Contact Information			
<b>Contact:</b>		<b>Special Contact:</b>	
Site Statistics			
<b>Submitted By:</b>		<b>Submit Date:</b>	
Jefferson Parish - Env Aff.		20120424	

Site Information: C4		Location Information	
<b>Name:</b>	Bayou Barataria	<b>Parish:</b>	Jefferson
<b>Priority:</b>	C	<b>Quad Name:</b>	BARATARIA
<b>Site Alias:</b>	None	<b>Quad Number:</b>	2909023
<b>Site Description:</b>		<b>Mile Marker:</b>	
		<b>Managed (Y/N)?:</b>	
		<b>Latitude:</b>	29° 44' 22.614" N
		<b>Longitude:</b>	90° 7' 57.893" W
Response Considerations			
<b>Site Strategy:</b>	Deflection Booming	<b>Site Strategy Comments:</b>	
<b>Site Waterbody Type:</b>	Narrow Tidal Channel		
<b>Current Wave Action:</b>	Current >1 kt		
<b>Waterbody Opening:</b>	< 500 ft		
Resources At Risk			
<b>ESI Code:</b>	10A	<b>Resources At Risk Comments:</b>	
Contact Information			
<b>Contact:</b>		<b>Special Contact:</b>	
Site Statistics			
<b>Submitted By:</b>	Jefferson Parish - Env Aff.	<b>Submit Date:</b>	20120424

Site Information: C5		Location Information	
<b>Name:</b>	Jonathan Davis Wetland Protection	<b>Parish:</b>	Jefferson
<b>Priority:</b>	C	<b>Quad Name:</b>	BARATARIA
<b>Site Alias:</b>	None	<b>Quad Number:</b>	2909023
<b>Site Description:</b>		<b>Mile Marker:</b>	
		<b>Managed (Y/N)?:</b>	
		<b>Latitude:</b>	29° 41' 21.314" N
		<b>Longitude:</b>	90° 9' 18.018" W
Response Considerations			
<b>Site Strategy:</b>	Deflection Booming	<b>Site Strategy Comments:</b>	
<b>Site Waterbody Type:</b>	Narrow Tidal Channel		
<b>Current Wave Action:</b>	Current >1 kt		
<b>Waterbody Opening:</b>	< 500 ft		
Resources At Risk			
<b>ESI Code:</b>		<b>Resources At Risk Comments:</b>	
Contact Information			
<b>Contact:</b>		<b>Special Contact:</b>	
Site Statistics			
<b>Submitted By:</b>	LA CPRA	<b>Submit Date:</b>	20120628

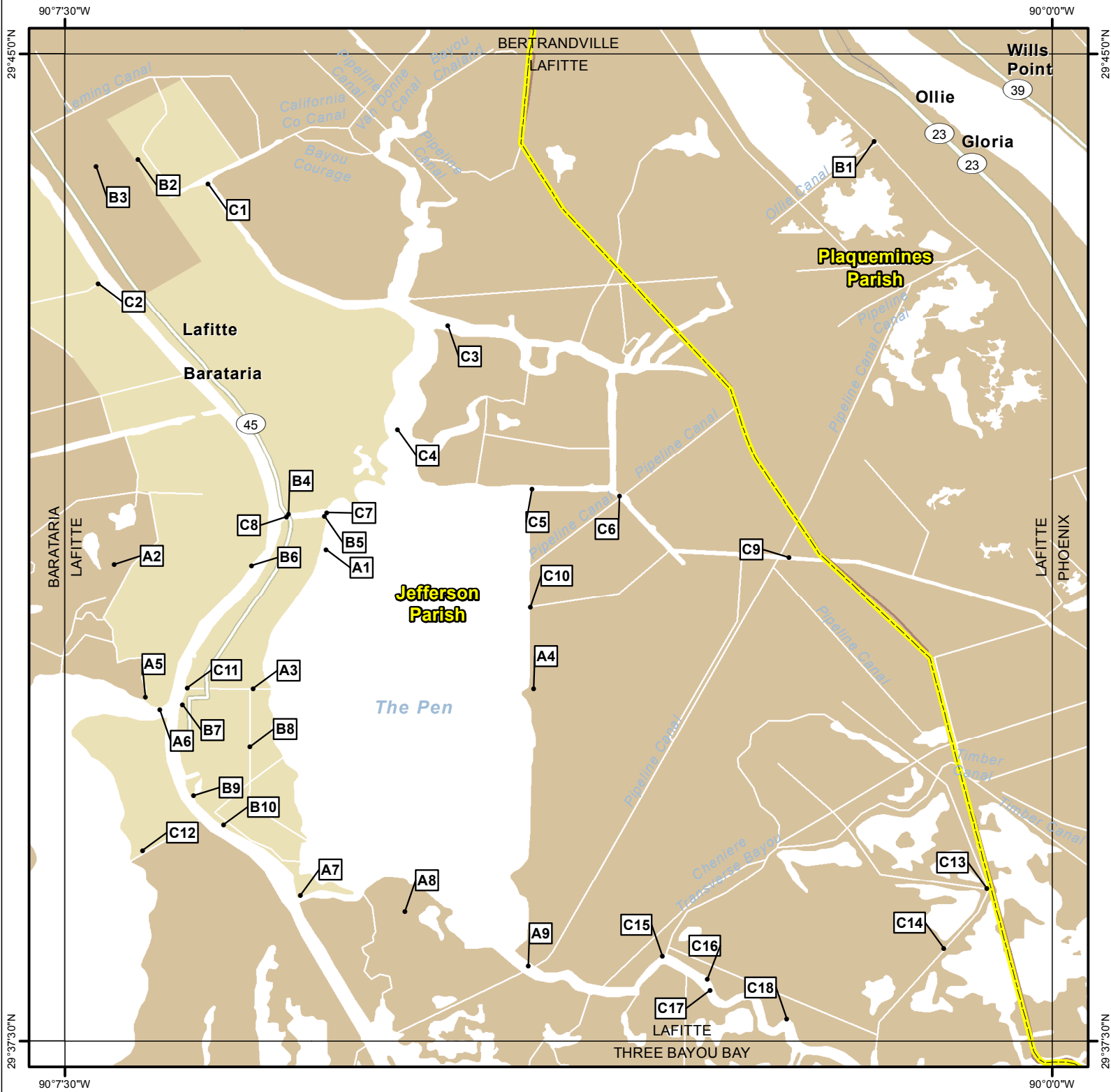
Site Information: C6		Location Information	
<b>Name:</b>	Jonathan Davis Wetland Protection	<b>Parish:</b>	Jefferson
<b>Priority:</b>	C	<b>Quad Name:</b>	BARATARIA
<b>Site Alias:</b>	BA-20	<b>Quad Number:</b>	2909023
<b>Site Description:</b> Fixed crest rock weir with boat bay		<b>Mile Marker:</b>	
		<b>Managed (Y/N)?:</b>	
		<b>Latitude:</b>	29° 41' 19.132" N
		<b>Longitude:</b>	90° 9' 8.053" W
Response Considerations			
<b>Site Strategy:</b>	Exclusion Booming	<b>Site Strategy Comments:</b>	
<b>Site Waterbody Type:</b>	Narrow Tidal Channel		
<b>Current Wave Action:</b>	Currents <1 kt		
<b>Waterbody Opening:</b>	< 500 ft		
Resources At Risk			
<b>ESI Code:</b>	10A	<b>Resources At Risk Comments:</b>	
		Weir	
Contact Information			
<b>Contact:</b>		<b>Special Contact:</b>	
Site Statistics			
<b>Submitted By:</b> LA CPRA		<b>Submit Date:</b> 6/28/2012	

Site Information: C7		Location Information	
<b>Name:</b>	Jonathan Davis Wetland Protection	<b>Parish:</b>	Jefferson
<b>Priority:</b>	C	<b>Quad Name:</b>	BARATARIA
<b>Site Alias:</b>	BA-20	<b>Quad Number:</b>	2909023
<b>Site Description:</b> Fixed crest rock weir with boat bay		<b>Mile Marker:</b>	
		<b>Managed (Y/N)?:</b>	
		<b>Latitude:</b>	29° 40' 41.098" N
		<b>Longitude:</b>	90° 8' 45.599" W
Response Considerations			
<b>Site Strategy:</b>	Deferred Action	<b>Site Strategy Comments:</b>	
<b>Site Waterbody Type:</b>	Entrance to Bays, etc		
<b>Current Wave Action:</b>	Breaking Waves >1.5 ft		
<b>Waterbody Opening:</b>	< 500 ft		
Resources At Risk			
<b>ESI Code:</b>	10A	<b>Resources At Risk Comments:</b>	
		Weir	
Contact Information			
<b>Contact:</b>		<b>Special Contact:</b>	
Site Statistics			
<b>Submitted By:</b>	LA CPRA	<b>Submit Date:</b>	6/28/2012

Site Information: C8		Location Information	
<b>Name:</b>	Bayou Perot/Rigolets Landmass	<b>Parish:</b>	Jefferson
<b>Priority:</b>	C	<b>Quad Name:</b>	BARATARIA
<b>Site Alias:</b>	None	<b>Quad Number:</b>	2909023
<b>Site Description:</b> Tidal Inlet / Sensitive Habitat	<b>Mile Marker:</b>		
	<b>Managed (Y/N)?:</b> No		
	<b>Latitude:</b> 29° 38' 38.383" N		
	<b>Longitude:</b> 90° 8' 18.317" W		
Response Considerations			
<b>Site Strategy:</b>		<b>Site Strategy Comments:</b> Assigned Strategy for narrow tidal channel through the island. Straight coastline - Deferred Action.	
<b>Site Waterbody Type:</b>			
<b>Current Wave Action:</b>			
<b>Waterbody Opening:</b>			
Resources At Risk			
<b>ESI Code:</b> 10A		<b>Resources At Risk Comments:</b> Sensitive Habitat	
Contact Information			
<b>Contact:</b>		<b>Special Contact:</b>	
Site Statistics			
<b>Submitted By:</b> Jefferson Parish - Env Aff.		<b>Submit Date:</b> 4/24/2012	

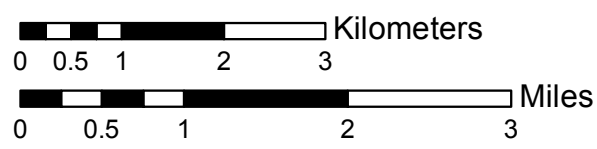


# LAFITTE Quad



## Legend

- GRP Sites
- Quad Boundary
- ▭ Parish Boundaries



Site Information: A1		Location Information	
<b>Name:</b>	The Pen West Shoreline	<b>Parish:</b>	Jefferson
<b>Priority:</b>	A	<b>Quad Name:</b>	LAFITTE
<b>Site Alias:</b>	None	<b>Quad Number:</b>	2909024
<b>Site Description:</b> Sensitive shoreline habitat		<b>Mile Marker:</b>	
		<b>Managed (Y/N)?:</b>	No
		<b>Latitude:</b>	29° 41' 14.104" N
		<b>Longitude:</b>	90° 5' 30.944" W
Response Considerations			
<b>Site Strategy:</b>	Deferred Action	<b>Site Strategy Comments:</b>	
<b>Site Waterbody Type:</b>	Straight Coastline		
<b>Current Wave Action:</b>	Breaking Waves >1.5 ft		
<b>Waterbody Opening:</b>	Not Applicable		
Resources At Risk			
<b>ESI Code:</b>	10C	<b>Resources At Risk Comments:</b>	
		Sensitive Habitat	
Contact Information			
<b>Contact:</b>		<b>Special Contact:</b>	
Site Statistics			
<b>Submitted By:</b> Jefferson Parish - Env Aff.		<b>Submit Date:</b> 4/24/2012	

Site Information: A2		Location Information	
<b>Name:</b>	Unnamed Tidal Inlet	<b>Parish:</b>	Jefferson
<b>Priority:</b>	A	<b>Quad Name:</b>	LAFITTE
<b>Site Alias:</b>	None	<b>Quad Number:</b>	2909024
<b>Site Description:</b> Sensitive Area		<b>Mile Marker:</b>	0
		<b>Managed (Y/N)?:</b>	
		<b>Latitude:</b>	29° 41' 7.396" N
		<b>Longitude:</b>	90° 7' 7.442" W
Response Considerations			
<b>Site Strategy:</b>	Exclusion Booming	<b>Site Strategy Comments:</b>	
<b>Site Waterbody Type:</b>	Narrow Tidal Channel		
<b>Current Wave Action:</b>	Currents <1 kt		
<b>Waterbody Opening:</b>	< 500 ft		
Resources At Risk			
<b>ESI Code:</b>	10A	<b>Resources At Risk Comments:</b>	
		N/A	
Contact Information			
<b>Contact:</b>		<b>Special Contact:</b>	
Site Statistics			
<b>Submitted By:</b> DEQ		<b>Submit Date:</b> 5/16/2012	

Site Information: A3		Location Information	
<b>Name:</b>	Unnamed Canal	<b>Parish:</b>	Jefferson
<b>Priority:</b>	A	<b>Quad Name:</b>	LAFITTE
<b>Site Alias:</b>	W. Pen Shoreline	<b>Quad Number:</b>	2909024
<b>Site Description:</b> Tidal Inlet / Sensitive Habitat		<b>Mile Marker:</b>	
		<b>Managed (Y/N)?:</b>	No
		<b>Latitude:</b>	29° 40' 10.966" N
		<b>Longitude:</b>	90° 6' 4.159" W
Response Considerations			
<b>Site Strategy:</b>	Exclusion Booming	<b>Site Strategy Comments:</b>	
<b>Site Waterbody Type:</b>	Narrow Tidal Channel		
<b>Current Wave Action:</b>	Currents <1 kt		
<b>Waterbody Opening:</b>	< 500 ft		
Resources At Risk			
<b>ESI Code:</b>	10D	<b>Resources At Risk Comments:</b>	
		Sensitive Habitat	
Contact Information			
<b>Contact:</b>		<b>Special Contact:</b>	
Site Statistics			
<b>Submitted By:</b> Jefferson Parish - Env Aff.		<b>Submit Date:</b> 4/24/2012	

Site Information: A4		Location Information	
<b>Name:</b>	The Pen	<b>Parish:</b>	Jefferson
<b>Priority:</b>	A	<b>Quad Name:</b>	LAFITTE
<b>Site Alias:</b>	East Pen Shoreline	<b>Quad Number:</b>	2909024
<b>Site Description:</b> Tidal inlet/Sensitive Habitat		<b>Mile Marker:</b>	
		<b>Managed (Y/N)?:</b>	
		<b>Latitude:</b>	29° 40' 10.542" N
		<b>Longitude:</b>	90° 3' 56.419" W
Response Considerations			
<b>Site Strategy:</b>	Exclusion Booming	<b>Site Strategy Comments:</b>	
<b>Site Waterbody Type:</b>	Narrow Tidal Channel		
<b>Current Wave Action:</b>	Currents <1 kt		
<b>Waterbody Opening:</b>	< 500 ft		
Resources At Risk			
<b>ESI Code:</b>		<b>Resources At Risk Comments:</b>	
Contact Information			
<b>Contact:</b>		<b>Special Contact:</b>	
Site Statistics			
<b>Submitted By:</b>	Jefferson Parish - Env Aff.	<b>Submit Date:</b>	20120424

Site Information: A5		Location Information	
<b>Name:</b>	Jonathan Davis North Shoreline	<b>Parish:</b>	Jefferson
<b>Priority:</b>	A	<b>Quad Name:</b>	LAFITTE
<b>Site Alias:</b>	None	<b>Quad Number:</b>	2909024
<b>Site Description:</b> Tidal Inlet / Sensitive Habitat		<b>Mile Marker:</b>	
		<b>Managed (Y/N)?:</b>	No
		<b>Latitude:</b>	29° 40' 6.880" N
		<b>Longitude:</b>	90° 6' 53.383" W
Response Considerations			
<b>Site Strategy:</b>	Exclusion Booming	<b>Site Strategy Comments:</b>	
<b>Site Waterbody Type:</b>	Narrow Tidal Channel		
<b>Current Wave Action:</b>	Currents <1 kt		
<b>Waterbody Opening:</b>	< 500 ft		
Resources At Risk			
<b>ESI Code:</b>	10A	<b>Resources At Risk Comments:</b>	
		Sensitive Habitat	
Contact Information			
<b>Contact:</b>		<b>Special Contact:</b>	
Site Statistics			
<b>Submitted By:</b> Jefferson Parish - Env Aff.		<b>Submit Date:</b> 4/24/2012	

Site Information: A6		Location Information	
<b>Name:</b>	Bayou Rigolets	<b>Parish:</b>	Jefferson
<b>Priority:</b>	A	<b>Quad Name:</b>	LAFITTE
<b>Site Alias:</b>	None	<b>Quad Number:</b>	2909024
<b>Site Description:</b> Tidal Inlet / Sensitive Habitat		<b>Mile Marker:</b>	
		<b>Managed (Y/N)?:</b>	No
		<b>Latitude:</b>	29° 40' 1.090" N
		<b>Longitude:</b>	90° 6' 46.787" W
Response Considerations			
<b>Site Strategy:</b>	Deflection Booming	<b>Site Strategy Comments:</b>	
<b>Site Waterbody Type:</b>	Entrance to Bays, etc		
<b>Current Wave Action:</b>	Breaking Waves <1.5 ft and Currents >1 kt		
<b>Waterbody Opening:</b>	500-1000 ft		
Resources At Risk			
<b>ESI Code:</b>	10A	<b>Resources At Risk Comments:</b>	
		Sensitive Habitat	
Contact Information			
<b>Contact:</b>		<b>Special Contact:</b>	
Site Statistics			
<b>Submitted By:</b> Jefferson Parish - Env Aff.		<b>Submit Date:</b> 4/24/2012	

Site Information: A7		Location Information	
<b>Name:</b>	Bayou Dupont	<b>Parish:</b>	Jefferson
<b>Priority:</b>	A	<b>Quad Name:</b>	LAFITTE
<b>Site Alias:</b>	Pen Inlet	<b>Quad Number:</b>	2909024
<b>Site Description:</b> Tidal Inlet / Sensitive Habitat		<b>Mile Marker:</b>	
		<b>Managed (Y/N)?:</b>	No
		<b>Latitude:</b>	29° 38' 36.521" N
		<b>Longitude:</b>	90° 5' 42.655" W
Response Considerations			
<b>Site Strategy:</b>	Deflection Booming	<b>Site Strategy Comments:</b>	
<b>Site Waterbody Type:</b>	Narrow Tidal Channel		
<b>Current Wave Action:</b>	Current >1 kt		
<b>Waterbody Opening:</b>	< 500 ft		
Resources At Risk			
<b>ESI Code:</b>	10A	<b>Resources At Risk Comments:</b>	
		Sensitive Habitat	
Contact Information			
<b>Contact:</b>		<b>Special Contact:</b>	
Site Statistics			
<b>Submitted By:</b> Jefferson Parish - Env Aff.		<b>Submit Date:</b> 4/24/2012	



Site Information: A8		Location Information	
<b>Name:</b>	The Pen	<b>Parish:</b>	Jefferson
<b>Priority:</b>	A	<b>Quad Name:</b>	LAFITTE
<b>Site Alias:</b>	None	<b>Quad Number:</b>	2909024
<b>Site Description:</b> Tidal Inlet / Sensitive Habitat	<b>Mile Marker:</b>		
	<b>Managed (Y/N)?:</b> No		
	<b>Latitude:</b> 29° 38' 29.150" N		
	<b>Longitude:</b> 90° 4' 55.026" W		
Response Considerations			
<b>Site Strategy:</b>	Exclusion Booming	<b>Site Strategy Comments:</b>	
<b>Site Waterbody Type:</b>	Entrance to Bays, etc		
<b>Current Wave Action:</b>	Breaking Waves <1.5 ft and Currents <1 kt		
<b>Waterbody Opening:</b>	500-1000 ft		
Resources At Risk			
<b>ESI Code:</b>	10A	<b>Resources At Risk Comments:</b> Sensitive Habitat	
Contact Information			
<b>Contact:</b>		<b>Special Contact:</b>	
Site Statistics			
<b>Submitted By:</b> Jefferson Parish - Env Aff.		<b>Submit Date:</b> 4/24/2012	

Site Information: A9		Location Information	
<b>Name:</b>	Bayou Dupont	<b>Parish:</b>	Jefferson
<b>Priority:</b>	A	<b>Quad Name:</b>	LAFITTE
<b>Site Alias:</b>	None	<b>Quad Number:</b>	2909024
<b>Site Description:</b> Tidal Inlet / Sensitive Habitat		<b>Mile Marker:</b>	
		<b>Managed (Y/N)?:</b>	No
		<b>Latitude:</b>	29° 38' 4.201" N
		<b>Longitude:</b>	90° 3' 58.892" W
Response Considerations			
<b>Site Strategy:</b>	Deflection Booming	<b>Site Strategy Comments:</b>	
<b>Site Waterbody Type:</b>	Entrance to Bays, etc		
<b>Current Wave Action:</b>	Breaking Waves <1.5 ft and Currents >1 kt		
<b>Waterbody Opening:</b>	Not Applicable		
Resources At Risk			
<b>ESI Code:</b>	10A	<b>Resources At Risk Comments:</b>	
		Sensitive Habitat	
Contact Information			
<b>Contact:</b>		<b>Special Contact:</b>	
Site Statistics			
<b>Submitted By:</b> Jefferson Parish - Env Aff.		<b>Submit Date:</b> 4/24/2012	

Site Information: B1		Location Information	
<b>Name:</b>	Ollie Pumping Station	<b>Parish:</b>	Plaquemines
<b>Priority:</b>	B	<b>Quad Name:</b>	LAFITTE
<b>Site Alias:</b>	None	<b>Quad Number:</b>	2909024
<b>Site Description:</b> Drainage pump station		<b>Mile Marker:</b>	68
		<b>Managed (Y/N)?:</b>	
		<b>Latitude:</b>	29° 44' 20.259" N
		<b>Longitude:</b>	90° 1' 21.109" W
Response Considerations			
<b>Site Strategy:</b>	Notification to Site Manager	<b>Site Strategy Comments:</b>	
<b>Site Waterbody Type:</b>	Narrow Channel		
<b>Current Wave Action:</b>	Currents <1 kt		
<b>Waterbody Opening:</b>	< 500 ft		
Resources At Risk			
<b>ESI Code:</b>	10C	<b>Resources At Risk Comments:</b>	
		None	
Contact Information			
<b>Contact:</b>		<b>Special Contact:</b>	
Site Statistics			
<b>Submitted By:</b> Robert Spears		<b>Submit Date:</b> 4/27/2012	

Site Information: B2		Location Information	
<b>Name:</b>	Oak Drive Pump Station	<b>Parish:</b>	Jefferson
<b>Priority:</b>	B	<b>Quad Name:</b>	LAFITTE
<b>Site Alias:</b>	None	<b>Quad Number:</b>	2909024
<b>Site Description:</b>		<b>Mile Marker:</b>	
		<b>Managed (Y/N)?:</b>	
		<b>Latitude:</b>	29° 44' 11.994" N
		<b>Longitude:</b>	90° 6' 56.639" W
Response Considerations			
<b>Site Strategy:</b>	Notification to Site Manager	<b>Site Strategy Comments:</b>	
<b>Site Waterbody Type:</b>	Narrow Channel		
<b>Current Wave Action:</b>	Currents <1 kt		
<b>Waterbody Opening:</b>	< 500 ft		
Resources At Risk			
<b>ESI Code:</b>	10A	<b>Resources At Risk Comments:</b>	
Contact Information			
<b>Contact:</b>		<b>Special Contact:</b>	
Site Statistics			
<b>Submitted By:</b>	Jefferson Parish Drainage Dept.	<b>Submit Date:</b>	20120424

Site Information: B3		Location Information	
<b>Name:</b>	Gloria Drive Pump Station	<b>Parish:</b>	Jefferson
<b>Priority:</b>	B	<b>Quad Name:</b>	LAFITTE
<b>Site Alias:</b>	None	<b>Quad Number:</b>	2909024
<b>Site Description:</b>		<b>Mile Marker:</b>	
		<b>Managed (Y/N)?:</b>	
		<b>Latitude:</b>	29° 44' 8.984" N
		<b>Longitude:</b>	90° 7' 15.758" W
Response Considerations			
<b>Site Strategy:</b>	Notification to Site Manager	<b>Site Strategy Comments:</b>	
<b>Site Waterbody Type:</b>	Narrow Channel		
<b>Current Wave Action:</b>	Currents <1 kt		
<b>Waterbody Opening:</b>	< 500 ft		
Resources At Risk			
<b>ESI Code:</b>		<b>Resources At Risk Comments:</b>	
Contact Information			
<b>Contact:</b>		<b>Special Contact:</b>	
Site Statistics			
<b>Submitted By:</b>	Jefferson Parish Drainage Dept.	<b>Submit Date:</b>	20120424

Site Information: B4		Location Information	
<b>Name:</b>	Cochiara's Marina	<b>Parish:</b>	Jefferson
<b>Priority:</b>	B	<b>Quad Name:</b>	LAFITTE
<b>Site Alias:</b>	None	<b>Quad Number:</b>	2909024
<b>Site Description:</b>		<b>Mile Marker:</b>	
		<b>Managed (Y/N)?:</b>	
		<b>Latitude:</b>	29° 41' 30.372" N
		<b>Longitude:</b>	90° 5' 48.019" W
Response Considerations			
<b>Site Strategy:</b>	Notification to Site Manager	<b>Site Strategy Comments:</b>	
<b>Site Waterbody Type:</b>	Straight Coastline		
<b>Current Wave Action:</b>	Breaking Waves <1.5 ft		
<b>Waterbody Opening:</b>	Not Applicable		
Resources At Risk			
<b>ESI Code:</b>	10A	<b>Resources At Risk Comments:</b>	
Contact Information			
<b>Contact:</b>		<b>Special Contact:</b>	
Site Statistics			
<b>Submitted By:</b>	Jefferson Parish Fire Department	<b>Submit Date:</b>	20120424

Site Information: B5		Location Information	
<b>Name:</b>	Goose Bayou Pump Station	<b>Parish:</b>	Jefferson
<b>Priority:</b>	B	<b>Quad Name:</b>	LAFITTE
<b>Site Alias:</b>	None	<b>Quad Number:</b>	2909024
<b>Site Description:</b>		<b>Mile Marker:</b>	
		<b>Managed (Y/N)?:</b>	
		<b>Latitude:</b>	29° 41' 29.256" N
		<b>Longitude:</b>	90° 5' 31.794" W
Response Considerations			
<b>Site Strategy:</b>	Notification to Site Manager	<b>Site Strategy Comments:</b>	
<b>Site Waterbody Type:</b>	Straight Coastline		
<b>Current Wave Action:</b>	Breaking Waves <1.5 ft		
<b>Waterbody Opening:</b>	Not Applicable		
Resources At Risk			
<b>ESI Code:</b>	10A	<b>Resources At Risk Comments:</b>	
Contact Information			
<b>Contact:</b>		<b>Special Contact:</b>	
Site Statistics			
<b>Submitted By:</b>		<b>Submit Date:</b>	
Jefferson Parish Drainage Dept.		20120424	

Site Information: B6		Location Information	
<b>Name:</b>	Joe's Landing	<b>Parish:</b>	Jefferson
<b>Priority:</b>	B	<b>Quad Name:</b>	LAFITTE
<b>Site Alias:</b>	None	<b>Quad Number:</b>	2909024
<b>Site Description:</b>		<b>Mile Marker:</b>	
		<b>Managed (Y/N)?:</b>	
		<b>Latitude:</b>	29° 41' 6.817" N
		<b>Longitude:</b>	90° 6' 4.820" W
Response Considerations			
<b>Site Strategy:</b>	Notification to Site Manager	<b>Site Strategy Comments:</b>	
<b>Site Waterbody Type:</b>	Straight Coastline		
<b>Current Wave Action:</b>	Breaking Waves <1.5 ft		
<b>Waterbody Opening:</b>	Not Applicable		
Resources At Risk			
<b>ESI Code:</b>	10A	<b>Resources At Risk Comments:</b>	
Contact Information			
<b>Contact:</b>		<b>Special Contact:</b>	
Site Statistics			
<b>Submitted By:</b>		<b>Submit Date:</b>	
Jefferson Parish Fire Department		20120424	



Site Information: B7		Location Information	
<b>Name:</b>	Marrero Street Pump Station	<b>Parish:</b>	Jefferson
<b>Priority:</b>	B	<b>Quad Name:</b>	LAFITTE
<b>Site Alias:</b>	None	<b>Quad Number:</b>	2909024
<b>Site Description:</b> Pump Station		<b>Mile Marker:</b>	
		<b>Managed (Y/N)?:</b>	No
		<b>Latitude:</b>	29° 40' 3.540" N
		<b>Longitude:</b>	90° 6' 36.468" W
Response Considerations			
<b>Site Strategy:</b>	Notification to Site Manager	<b>Site Strategy Comments:</b> Requires Detailed Review. Marnie Winter: Identify correct location for the Marrero Street Pump Station.	
<b>Site Waterbody Type:</b>	Narrow Channel		
<b>Current Wave Action:</b>	Currents <1 kt		
<b>Waterbody Opening:</b>	Not Applicable		
Resources At Risk			
<b>ESI Code:</b>		<b>Resources At Risk Comments:</b> Pump Station	
Contact Information			
<b>Contact:</b>	JP Drainage Dept.	<b>Special Contact:</b>	504 736-6751
Site Statistics			
<b>Submitted By:</b>	Jefferson Parish Drainage Dept.	<b>Submit Date:</b>	4/24/2012

Site Information: B8		Location Information	
<b>Name:</b>	Orange Street Pump Station	<b>Parish:</b>	Jefferson
<b>Priority:</b>	B	<b>Quad Name:</b>	LAFITTE
<b>Site Alias:</b>	None	<b>Quad Number:</b>	2909024
<b>Site Description:</b>		<b>Mile Marker:</b>	
		<b>Managed (Y/N)?:</b>	
		<b>Latitude:</b>	29° 39' 44.280" N
		<b>Longitude:</b>	90° 6' 5.771" W
Response Considerations			
<b>Site Strategy:</b>	Notification to Site Manager	<b>Site Strategy Comments:</b>	
<b>Site Waterbody Type:</b>	Narrow Channel		
<b>Current Wave Action:</b>	Currents <1 kt		
<b>Waterbody Opening:</b>	< 500 ft		
Resources At Risk			
<b>ESI Code:</b>	10A	<b>Resources At Risk Comments:</b>	
Contact Information			
<b>Contact:</b>		<b>Special Contact:</b>	
Site Statistics			
<b>Submitted By:</b>		<b>Submit Date:</b>	
Jefferson Parish Drainage Dept.		20120424	

Site Information: B9		Location Information	
<b>Name:</b>	Seaway	<b>Parish:</b>	Jefferson
<b>Priority:</b>	B	<b>Quad Name:</b>	LAFITTE
<b>Site Alias:</b>	None	<b>Quad Number:</b>	2909024
<b>Site Description:</b>		<b>Mile Marker:</b>	
		<b>Managed (Y/N)?:</b>	
		<b>Latitude:</b>	29° 39' 21.895" N
		<b>Longitude:</b>	90° 6' 31.320" W
Response Considerations			
<b>Site Strategy:</b>	Notification to Site Manager	<b>Site Strategy Comments:</b>	
<b>Site Waterbody Type:</b>	Small Streams		
<b>Current Wave Action:</b>	Currents 1-2 kts		
<b>Waterbody Opening:</b>	< 500 ft		
Resources At Risk			
<b>ESI Code:</b>		<b>Resources At Risk Comments:</b>	
Contact Information			
<b>Contact:</b>		<b>Special Contact:</b>	
Site Statistics			
<b>Submitted By:</b>	Jefferson Parish - Env Aff.	<b>Submit Date:</b>	20120424

Site Information: B10		Location Information	
<b>Name:</b>	C&M Fuel Dock	<b>Parish:</b>	Jefferson
<b>Priority:</b>	B	<b>Quad Name:</b>	LAFITTE
<b>Site Alias:</b>	None	<b>Quad Number:</b>	2909024
<b>Site Description:</b>		<b>Mile Marker:</b>	
		<b>Managed (Y/N)?:</b>	
		<b>Latitude:</b>	29° 39' 8.669" N
		<b>Longitude:</b>	90° 6' 17.585" W
Response Considerations			
<b>Site Strategy:</b>	Exclusion Booming	<b>Site Strategy Comments:</b>	
<b>Site Waterbody Type:</b>	Entrance to Bays, etc		
<b>Current Wave Action:</b>	Breaking Waves <1.5 ft		
<b>Waterbody Opening:</b>	< 500 ft		
Resources At Risk			
<b>ESI Code:</b>	10A	<b>Resources At Risk Comments:</b>	
Contact Information			
<b>Contact:</b>		<b>Special Contact:</b>	
Site Statistics			
<b>Submitted By:</b>	Jefferson Parish Fire Department	<b>Submit Date:</b>	20120424

Site Information: C1		Location Information	
<b>Name:</b>	Cypress Bayou	<b>Parish:</b>	Jefferson
<b>Priority:</b>	C	<b>Quad Name:</b>	LAFITTE
<b>Site Alias:</b>	None	<b>Quad Number:</b>	2909024
<b>Site Description:</b> Tidal Inlet / Sensitive Habitat		<b>Mile Marker:</b>	
		<b>Managed (Y/N)?:</b>	No
		<b>Latitude:</b>	29° 44' 0.816" N
		<b>Longitude:</b>	90° 6' 24.732" W
Response Considerations			
<b>Site Strategy:</b>	Exclusion Booming	<b>Site Strategy Comments:</b> Requires Detailed Review. Marnie Winter: Identify correct location based on current description. Is there a potential threat?	
<b>Site Waterbody Type:</b>	Narrow Tidal Channel		
<b>Current Wave Action:</b>	Currents <1 kt		
<b>Waterbody Opening:</b>	< 500 ft		
Resources At Risk			
<b>ESI Code:</b>	10B	<b>Resources At Risk Comments:</b> Sensitive Habitat	
Contact Information			
<b>Contact:</b>		<b>Special Contact:</b>	
Site Statistics			
<b>Submitted By:</b>	Jefferson Parish - Env Aff.	<b>Submit Date:</b> 4/24/2012	

Site Information: C2		Location Information	
<b>Name:</b> Pallet Canal		<b>Parish:</b> Jefferson	
<b>Priority:</b> C		<b>Quad Name:</b> LAFITTE	
<b>Site Alias:</b> None		<b>Quad Number:</b> 2909024	
<b>Site Description:</b> Tidal Inlet / Sensitive Habitat		<b>Mile Marker:</b>	
		<b>Managed (Y/N)?:</b> No	
		<b>Latitude:</b> 29° 43' 15.275" N	
		<b>Longitude:</b> 90° 7' 14.799" W	
Response Considerations			
<b>Site Strategy:</b> Exclusion Booming		<b>Site Strategy Comments:</b>	
<b>Site Waterbody Type:</b> Narrow Tidal Channel			
<b>Current Wave Action:</b> Currents <1 kt			
<b>Waterbody Opening:</b> < 500 ft			
Resources At Risk			
<b>ESI Code:</b> 10C		<b>Resources At Risk Comments:</b> Sensitive Habitat	
Contact Information			
<b>Contact:</b>		<b>Special Contact:</b>	
Site Statistics			
<b>Submitted By:</b> Jefferson Parish - Env Aff.		<b>Submit Date:</b> 4/24/2012	

Site Information: C3		Location Information	
<b>Name:</b>	Bayou DeFleur/Goose Bayou	<b>Parish:</b>	Jefferson
<b>Priority:</b>	C	<b>Quad Name:</b>	LAFITTE
<b>Site Alias:</b>	None	<b>Quad Number:</b>	2909024
<b>Site Description:</b> Tidal Inlet / Sensitive Habitat		<b>Mile Marker:</b>	
		<b>Managed (Y/N)?:</b>	No
		<b>Latitude:</b>	29° 42' 56.420" N
		<b>Longitude:</b>	90° 4' 35.457" W
Response Considerations			
<b>Site Strategy:</b>	Deflection Booming	<b>Site Strategy Comments:</b>	
<b>Site Waterbody Type:</b>	Narrow Tidal Channel		
<b>Current Wave Action:</b>	Current >1 kt		
<b>Waterbody Opening:</b>	500-1000 ft		
Resources At Risk			
<b>ESI Code:</b>	10B	<b>Resources At Risk Comments:</b>	
		Sensitive Habitat	
Contact Information			
<b>Contact:</b>		<b>Special Contact:</b>	
Site Statistics			
<b>Submitted By:</b> Jefferson Parish - Env Aff.		<b>Submit Date:</b> 4/24/2012	

Site Information: C4		Location Information	
<b>Name:</b>	Goose Bayou	<b>Parish:</b>	Jefferson
<b>Priority:</b>	C	<b>Quad Name:</b>	LAFITTE
<b>Site Alias:</b>	Bayou de Was	<b>Quad Number:</b>	2909024
<b>Site Description:</b> Tidal Inlet / Sensitive Habitat	<b>Mile Marker:</b>		
	<b>Managed (Y/N)?:</b> No		
	<b>Latitude:</b> 29° 42' 8.792" N		
	<b>Longitude:</b> 90° 4' 58.414" W		
Response Considerations			
<b>Site Strategy:</b>	Deferred Action	<b>Site Strategy Comments:</b>	
<b>Site Waterbody Type:</b>	Entrance to Bays, etc		
<b>Current Wave Action:</b>	Breaking Waves >1.5 ft		
<b>Waterbody Opening:</b>	1500-2000 ft		
Resources At Risk			
<b>ESI Code:</b>	10B	<b>Resources At Risk Comments:</b>	
		Sensitive Habitat	
Contact Information			
<b>Contact:</b>		<b>Special Contact:</b>	
Site Statistics			
<b>Submitted By:</b> Jefferson Parish - Env Aff.		<b>Submit Date:</b> 4/24/2012	



Site Information: C5		Location Information	
<b>Name:</b>	Unnamed Canal	<b>Parish:</b>	Jefferson
<b>Priority:</b>	C	<b>Quad Name:</b>	LAFITTE
<b>Site Alias:</b>	None	<b>Quad Number:</b>	2909024
<b>Site Description:</b> Tidal Inlet / Sensitive Habitat		<b>Mile Marker:</b>	
		<b>Managed (Y/N)?:</b>	No
		<b>Latitude:</b>	29° 41' 41.724" N
		<b>Longitude:</b>	90° 3' 57.081" W
Response Considerations			
<b>Site Strategy:</b>	Exclusion Booming	<b>Site Strategy Comments:</b>	
<b>Site Waterbody Type:</b>	Narrow Tidal Channel		
<b>Current Wave Action:</b>	Currents <1 kt		
<b>Waterbody Opening:</b>	< 500 ft		
Resources At Risk			
<b>ESI Code:</b>	10B	<b>Resources At Risk Comments:</b>	
		Sensitive Habitat	
Contact Information			
<b>Contact:</b>		<b>Special Contact:</b>	
Site Statistics			
<b>Submitted By:</b> Jefferson Parish - Env Aff.		<b>Submit Date:</b> 4/24/2012	

Site Information: C6		Location Information	
<b>Name:</b> Unnamed Canal		<b>Parish:</b> Jefferson	
<b>Priority:</b> C		<b>Quad Name:</b> LAFITTE	
<b>Site Alias:</b> None		<b>Quad Number:</b> 2909024	
<b>Site Description:</b> Tidal Inlet / Sensitive Habitat		<b>Mile Marker:</b>	
		<b>Managed (Y/N)?:</b> No	
		<b>Latitude:</b> 29° 41' 38.640" N	
		<b>Longitude:</b> 90° 3' 17.335" W	
Response Considerations			
<b>Site Strategy:</b> Exclusion Booming		<b>Site Strategy Comments:</b>	
<b>Site Waterbody Type:</b> Narrow Tidal Channel			
<b>Current Wave Action:</b> Currents <1 kt			
<b>Waterbody Opening:</b> < 500 ft			
Resources At Risk			
<b>ESI Code:</b> 10B		<b>Resources At Risk Comments:</b> Sensitive Habitat	
Contact Information			
<b>Contact:</b>		<b>Special Contact:</b>	
Site Statistics			
<b>Submitted By:</b> Jefferson Parish - Env Aff.		<b>Submit Date:</b> 4/24/2012	

Site Information: C7		Location Information	
<b>Name:</b>	Goose Bayou	<b>Parish:</b>	Jefferson
<b>Priority:</b>	C	<b>Quad Name:</b>	LAFITTE
<b>Site Alias:</b>	None	<b>Quad Number:</b>	2909024
<b>Site Description:</b>		<b>Mile Marker:</b>	
		<b>Managed (Y/N)?:</b>	
		<b>Latitude:</b>	29° 41' 30.919" N
		<b>Longitude:</b>	90° 5' 30.750" W
Response Considerations			
<b>Site Strategy:</b>	Exclusion Booming	<b>Site Strategy Comments:</b>	
<b>Site Waterbody Type:</b>	Entrance to Bays, etc		
<b>Current Wave Action:</b>	Breaking Waves <1.5 ft and Currents <1 kt		
<b>Waterbody Opening:</b>	< 500 ft		
Resources At Risk			
<b>ESI Code:</b>	10A	<b>Resources At Risk Comments:</b>	
Contact Information			
<b>Contact:</b>		<b>Special Contact:</b>	
Site Statistics			
<b>Submitted By:</b>		<b>Submit Date:</b>	
Jefferson Parish - Env Aff.		20120424	

Site Information: C8		Location Information	
<b>Name:</b>	Goose Bayou	<b>Parish:</b>	Jefferson
<b>Priority:</b>	C	<b>Quad Name:</b>	LAFITTE
<b>Site Alias:</b>	None	<b>Quad Number:</b>	2909024
<b>Site Description:</b>		<b>Mile Marker:</b>	
		<b>Managed (Y/N)?:</b>	
		<b>Latitude:</b>	29° 41' 29.098" N
		<b>Longitude:</b>	90° 5' 49.106" W
Response Considerations			
<b>Site Strategy:</b>	Deflection Booming	<b>Site Strategy Comments:</b>	
<b>Site Waterbody Type:</b>	Narrow Tidal Channel		
<b>Current Wave Action:</b>	Current >1 kt		
<b>Waterbody Opening:</b>	< 500 ft		
Resources At Risk			
<b>ESI Code:</b>	10A	<b>Resources At Risk Comments:</b>	
Contact Information			
<b>Contact:</b>		<b>Special Contact:</b>	
Site Statistics			
<b>Submitted By:</b>		<b>Submit Date:</b>	
Jefferson Parish - Env Aff.		20120424	

Site Information: C9		Location Information	
<b>Name:</b>	Unnamed Canal - Naomi Siphon	<b>Parish:</b>	Jefferson
<b>Priority:</b>	C	<b>Quad Name:</b>	LAFITTE
<b>Site Alias:</b>	None	<b>Quad Number:</b>	2909024
<b>Site Description:</b> Tidal Inlet / Sensitive Habitat		<b>Mile Marker:</b>	
		<b>Managed (Y/N)?:</b>	No
		<b>Latitude:</b>	29° 41' 10.536" N
		<b>Longitude:</b>	90° 2' 0.132" W
Response Considerations			
<b>Site Strategy:</b>	Exclusion Booming	<b>Site Strategy Comments:</b> Requires Detailed Review. Marnie Winter: The siphon is on the Mississippi River (P-7M). Requires Duplicate Review. See P-7 & P-4044 & J-116 duplicate?	
<b>Site Waterbody Type:</b>	Narrow Tidal Channel		
<b>Current Wave Action:</b>	Currents <1 kt		
<b>Waterbody Opening:</b>	< 500 ft		
Resources At Risk			
<b>ESI Code:</b>	10B	<b>Resources At Risk Comments:</b> Sensitive Habitat	
Contact Information			
<b>Contact:</b>		<b>Special Contact:</b>	
Site Statistics			
<b>Submitted By:</b> Jefferson Parish - Env Aff.		<b>Submit Date:</b> 4/24/2012	

Site Information: C10		Location Information	
<b>Name:</b>	Unnamed Tidal Inlet	<b>Parish:</b>	Jefferson
<b>Priority:</b>	C	<b>Quad Name:</b>	LAFITTE
<b>Site Alias:</b>	None	<b>Quad Number:</b>	2909024
<b>Site Description:</b> Sensitive Area		<b>Mile Marker:</b>	0
		<b>Managed (Y/N)?:</b>	
		<b>Latitude:</b>	29° 40' 48.001" N
		<b>Longitude:</b>	90° 3' 57.802" W
Response Considerations			
<b>Site Strategy:</b>	Exclusion Booming	<b>Site Strategy Comments:</b>	
<b>Site Waterbody Type:</b>	Narrow Tidal Channel		
<b>Current Wave Action:</b>	Currents <1 kt		
<b>Waterbody Opening:</b>	< 500 ft		
Resources At Risk			
<b>ESI Code:</b>	10B	<b>Resources At Risk Comments:</b>	
		N/A	
Contact Information			
<b>Contact:</b>		<b>Special Contact:</b>	
Site Statistics			
<b>Submitted By:</b> DEQ		<b>Submit Date:</b> 5/16/2012	

Site Information: C11		Location Information	
<b>Name:</b> Unnamed Canal		<b>Parish:</b> Jefferson	
<b>Priority:</b> C		<b>Quad Name:</b> LAFITTE	
<b>Site Alias:</b> None		<b>Quad Number:</b> 2909024	
<b>Site Description:</b>		<b>Mile Marker:</b>	
		<b>Managed (Y/N)?:</b>	
		<b>Latitude:</b> 29° 40' 11.071" N	
		<b>Longitude:</b> 90° 6' 34.326" W	
Response Considerations			
<b>Site Strategy:</b> Deflection Booming		<b>Site Strategy Comments:</b>	
<b>Site Waterbody Type:</b> Narrow Tidal Channel			
<b>Current Wave Action:</b> Current >1 kt			
<b>Waterbody Opening:</b> < 500 ft			
Resources At Risk			
<b>ESI Code:</b> 10A		<b>Resources At Risk Comments:</b>	
Contact Information			
<b>Contact:</b>		<b>Special Contact:</b>	
Site Statistics			
<b>Submitted By:</b> Jefferson Parish - Env Aff.		<b>Submit Date:</b> 20120424	

Site Information: C12		Location Information	
<b>Name:</b>	Bayou Rigolets East Shoreline	<b>Parish:</b>	Jefferson
<b>Priority:</b>	C	<b>Quad Name:</b>	LAFITTE
<b>Site Alias:</b>	None	<b>Quad Number:</b>	2909024
<b>Site Description:</b> Tidal Inlet / Sensitive Habitat		<b>Mile Marker:</b>	
		<b>Managed (Y/N)?:</b>	No
		<b>Latitude:</b>	29° 38' 57.032" N
		<b>Longitude:</b>	90° 6' 54.484" W
Response Considerations			
<b>Site Strategy:</b>	Exclusion Booming	<b>Site Strategy Comments:</b>	
<b>Site Waterbody Type:</b>	Narrow Tidal Channel		
<b>Current Wave Action:</b>	Currents <1 kt		
<b>Waterbody Opening:</b>	< 500 ft		
Resources At Risk			
<b>ESI Code:</b>	10A	<b>Resources At Risk Comments:</b>	
		Sensitive Habitat	
Contact Information			
<b>Contact:</b>		<b>Special Contact:</b>	
Site Statistics			
<b>Submitted By:</b> Jefferson Parish - Env Aff.		<b>Submit Date:</b> 4/24/2012	



Site Information: C13		Location Information	
<b>Name:</b>	Unnamed Tidal Inlet	<b>Parish:</b>	Jefferson
<b>Priority:</b>	C	<b>Quad Name:</b>	LAFITTE
<b>Site Alias:</b>	None	<b>Quad Number:</b>	2909024
<b>Site Description:</b>	Sensitive Area	<b>Mile Marker:</b>	0
		<b>Managed (Y/N)?:</b>	
		<b>Latitude:</b>	29° 38' 39.746" N
		<b>Longitude:</b>	90° 0' 29.872" W
Response Considerations			
<b>Site Strategy:</b>	Exclusion Booming	<b>Site Strategy Comments:</b>	
<b>Site Waterbody Type:</b>	Narrow Tidal Channel		
<b>Current Wave Action:</b>	Currents <1 kt		
<b>Waterbody Opening:</b>	< 500 ft		
Resources At Risk			
<b>ESI Code:</b>	10A	<b>Resources At Risk Comments:</b>	
		N/A	
Contact Information			
<b>Contact:</b>		<b>Special Contact:</b>	
Site Statistics			
<b>Submitted By:</b>		<b>Submit Date:</b>	
DEQ		5/16/2012	

Site Information: C14		Location Information	
<b>Name:</b>	Unnamed Tidal Inlet	<b>Parish:</b>	Jefferson
<b>Priority:</b>	C	<b>Quad Name:</b>	LAFITTE
<b>Site Alias:</b>	None	<b>Quad Number:</b>	2909024
<b>Site Description:</b> Sensitive Area		<b>Mile Marker:</b>	0
		<b>Managed (Y/N)?:</b>	
		<b>Latitude:</b>	29° 38' 12.362" N
		<b>Longitude:</b>	90° 0' 49.433" W
Response Considerations			
<b>Site Strategy:</b>	Exclusion Booming	<b>Site Strategy Comments:</b>	
<b>Site Waterbody Type:</b>	Narrow Tidal Channel		
<b>Current Wave Action:</b>	Currents <1 kt		
<b>Waterbody Opening:</b>	< 500 ft		
Resources At Risk			
<b>ESI Code:</b>	10A	<b>Resources At Risk Comments:</b>	
		N/A	
Contact Information			
<b>Contact:</b>		<b>Special Contact:</b>	
Site Statistics			
<b>Submitted By:</b> DEQ		<b>Submit Date:</b> 5/16/2012	

Site Information: C15		Location Information	
<b>Name:</b>	Bayou Dupont	<b>Parish:</b>	Jefferson
<b>Priority:</b>	C	<b>Quad Name:</b>	LAFITTE
<b>Site Alias:</b>	None	<b>Quad Number:</b>	2909024
<b>Site Description:</b> Northshore of Bayou Dupont	<b>Mile Marker:</b>		
	<b>Managed (Y/N)?:</b>		
	<b>Latitude:</b>	29° 38' 8.851" N	
	<b>Longitude:</b>	90° 2' 57.635" W	
Response Considerations			
<b>Site Strategy:</b>	Deflection Booming	<b>Site Strategy Comments:</b>	
<b>Site Waterbody Type:</b>	Narrow Tidal Channel		
<b>Current Wave Action:</b>	Current >1 kt		
<b>Waterbody Opening:</b>	< 500 ft		
Resources At Risk			
<b>ESI Code:</b>	10A	<b>Resources At Risk Comments:</b>	
		Tidal Inlet	
Contact Information			
<b>Contact:</b>		<b>Special Contact:</b>	
Site Statistics			
<b>Submitted By:</b> LA CPRA		<b>Submit Date:</b> 6/28/2012	

Site Information: C16		Location Information	
<b>Name:</b>	Bayou Dupont	<b>Parish:</b>	Jefferson
<b>Priority:</b>	C	<b>Quad Name:</b>	LAFITTE
<b>Site Alias:</b>	None	<b>Quad Number:</b>	2909024
<b>Site Description:</b> Northshore of Bayou Dupont		<b>Mile Marker:</b>	
		<b>Managed (Y/N)?:</b>	
		<b>Latitude:</b>	29° 37' 58.481" N
		<b>Longitude:</b>	90° 2' 37.059" W
Response Considerations			
<b>Site Strategy:</b>	Exclusion Booming	<b>Site Strategy Comments:</b>	
<b>Site Waterbody Type:</b>	Narrow Tidal Channel		
<b>Current Wave Action:</b>	Currents <1 kt		
<b>Waterbody Opening:</b>	< 500 ft		
Resources At Risk			
<b>ESI Code:</b>	10A	<b>Resources At Risk Comments:</b>	
		Tidal Inlet	
Contact Information			
<b>Contact:</b>		<b>Special Contact:</b>	
Site Statistics			
<b>Submitted By:</b> LA CPRA		<b>Submit Date:</b> 6/28/2012	

Site Information: C17		Location Information	
<b>Name:</b>	Bayou Dupont	<b>Parish:</b>	Jefferson
<b>Priority:</b>	C	<b>Quad Name:</b>	LAFITTE
<b>Site Alias:</b>	None	<b>Quad Number:</b>	2909024
<b>Site Description:</b> Tidal Inlet / Sensitive Habitat		<b>Mile Marker:</b>	
		<b>Managed (Y/N)?:</b>	No
		<b>Latitude:</b>	29° 37' 53.181" N
		<b>Longitude:</b>	90° 2' 35.875" W
Response Considerations			
<b>Site Strategy:</b>	Deflection Booming	<b>Site Strategy Comments:</b>	
<b>Site Waterbody Type:</b>	Narrow Tidal Channel		
<b>Current Wave Action:</b>	Current >1 kt		
<b>Waterbody Opening:</b>	500-1000 ft		
Resources At Risk			
<b>ESI Code:</b>	10A	<b>Resources At Risk Comments:</b>	
		Sensitive Habitat	
Contact Information			
<b>Contact:</b>		<b>Special Contact:</b>	
Site Statistics			
<b>Submitted By:</b> Jefferson Parish - Env Aff.		<b>Submit Date:</b> 4/24/2012	

Site Information: C18		Location Information	
<b>Name:</b>	Dedicated Dredging Program - Bayou Dup	<b>Parish:</b>	Jefferson
<b>Priority:</b>	C	<b>Quad Name:</b>	LAFITTE
<b>Site Alias:</b>	None	<b>Quad Number:</b>	2909024
<b>Site Description:</b>	Dedicated Dredging Program - Bayou Dupont	<b>Mile Marker:</b>	
		<b>Managed (Y/N)?:</b>	
		<b>Latitude:</b>	29° 37' 40.248" N
		<b>Longitude:</b>	90° 2' 1.015" W
Response Considerations			
<b>Site Strategy:</b>	Exclusion Booming	<b>Site Strategy Comments:</b>	
<b>Site Waterbody Type:</b>	Narrow Tidal Channel		
<b>Current Wave Action:</b>	Currents <1 kt		
<b>Waterbody Opening:</b>	< 500 ft		
Resources At Risk			
<b>ESI Code:</b>	10A	<b>Resources At Risk Comments:</b>	
		Marsh Creation Project	
Contact Information			
<b>Contact:</b>		<b>Special Contact:</b>	
Site Statistics			
<b>Submitted By:</b>		<b>Submit Date:</b>	
LA CPRA		6/28/2012	

# BAY L'OURS Quad



## Legend

- GRP Sites
- Quad Boundary
- ▭ Parish Boundaries



Locator Map

Site Information: A1		Location Information	
<b>Name:</b>	Bayou Rigolets South	<b>Parish:</b>	Jefferson
<b>Priority:</b>	A	<b>Quad Name:</b>	BAY L'OURS
<b>Site Alias:</b>	None	<b>Quad Number:</b>	2909031
<b>Site Description:</b> Various Inlets / Sensitive Habitat		<b>Mile Marker:</b>	
		<b>Managed (Y/N)?:</b>	No
		<b>Latitude:</b>	29° 34' 55.593" N
		<b>Longitude:</b>	90° 7' 42.258" W
Response Considerations			
<b>Site Strategy:</b>	Deferred Action	<b>Site Strategy Comments:</b>	
<b>Site Waterbody Type:</b>	Straight Coastline		
<b>Current Wave Action:</b>	Breaking Waves >1.5 ft		
<b>Waterbody Opening:</b>	Not Applicable		
Resources At Risk			
<b>ESI Code:</b>	10A	<b>Resources At Risk Comments:</b>	
		Sensitive Habitat	
Contact Information			
<b>Contact:</b>		<b>Special Contact:</b>	
Site Statistics			
<b>Submitted By:</b> Jefferson Parish - Env Aff.		<b>Submit Date:</b> 4/25/2012	



Site Information: A2		Location Information	
<b>Name:</b>	Harvey Cut North	<b>Parish:</b>	Jefferson
<b>Priority:</b>	A	<b>Quad Name:</b>	BAY L'OURS
<b>Site Alias:</b>	None	<b>Quad Number:</b>	2909031
<b>Site Description:</b> Tidal Inlet / Sensitive Habitat		<b>Mile Marker:</b>	
		<b>Managed (Y/N)?:</b>	No
		<b>Latitude:</b>	29° 34' 25.896" N
		<b>Longitude:</b>	90° 8' 12.946" W
Response Considerations			
<b>Site Strategy:</b>	Diversion Booming to Collection Point	<b>Site Strategy Comments:</b>	
<b>Site Waterbody Type:</b>	Narrow Tidal Channel		
<b>Current Wave Action:</b>	Current >1 kt		
<b>Waterbody Opening:</b>	< 500 ft		
Resources At Risk			
<b>ESI Code:</b>	10A	<b>Resources At Risk Comments:</b>	
		Sensitive Habitat	
Contact Information			
<b>Contact:</b>		<b>Special Contact:</b>	
Site Statistics			
<b>Submitted By:</b> Jefferson Parish - Env Aff.		<b>Submit Date:</b> 4/24/2012	

Site Information: <b>A3</b>		Location Information	
<b>Name:</b>	Bayou Perot	<b>Parish:</b>	Jefferson
<b>Priority:</b>	A	<b>Quad Name:</b>	BAY L'OURS
<b>Site Alias:</b>	None	<b>Quad Number:</b>	2909031
<b>Site Description:</b> Various Inlets / Sensitive Habitat	<b>Mile Marker:</b>		
	<b>Managed (Y/N)?:</b> No		
	<b>Latitude:</b> 29° 33' 58.315" N		
	<b>Longitude:</b> 90° 10' 21.780" W		
Response Considerations			
<b>Site Strategy:</b>	Deferred Action	<b>Site Strategy Comments:</b>	
<b>Site Waterbody Type:</b>	Entrance to Bays, etc		
<b>Current Wave Action:</b>	Breaking Waves >1.5 ft		
<b>Waterbody Opening:</b>	1500-2000 ft		
Resources At Risk			
<b>ESI Code:</b>	10A	<b>Resources At Risk Comments:</b> Sensitive Habitat	
Contact Information			
<b>Contact:</b>		<b>Special Contact:</b>	
Site Statistics			
<b>Submitted By:</b> Jefferson Parish - Env Aff.		<b>Submit Date:</b> 4/24/2012	

Site Information: A4		Location Information	
<b>Name:</b>	Unnamed Secondary Inlets	<b>Parish:</b>	Jefferson
<b>Priority:</b>	A	<b>Quad Name:</b>	BAY L'OURS
<b>Site Alias:</b>	Harvey Cut W Landmass	<b>Quad Number:</b>	2909031
<b>Site Description:</b> Various Inlets / Sensitive Habitat		<b>Mile Marker:</b>	
		<b>Managed (Y/N)?:</b>	No
		<b>Latitude:</b>	29° 33' 39.064" N
		<b>Longitude:</b>	90° 9' 25.323" W
Response Considerations			
<b>Site Strategy:</b>	Diversion Booming to Collection Point	<b>Site Strategy Comments:</b>	
<b>Site Waterbody Type:</b>	Narrow Tidal Channel		
<b>Current Wave Action:</b>	Current >1 kt		
<b>Waterbody Opening:</b>	< 500 ft		
Resources At Risk			
<b>ESI Code:</b>	10A	<b>Resources At Risk Comments:</b> Sensitive Habitat	
Contact Information			
<b>Contact:</b>		<b>Special Contact:</b>	
Site Statistics			
<b>Submitted By:</b> Jefferson Parish - Env Aff.		<b>Submit Date:</b> 4/24/2012	

Site Information: A5		Location Information	
<b>Name:</b>	Harvey Cut South	<b>Parish:</b>	Jefferson
<b>Priority:</b>	A	<b>Quad Name:</b>	BAY L'OURS
<b>Site Alias:</b>	None	<b>Quad Number:</b>	2909031
<b>Site Description:</b> Tidal Inlet / Sensitive Habitat		<b>Mile Marker:</b>	
		<b>Managed (Y/N)?:</b>	No
		<b>Latitude:</b>	29° 33' 9.632" N
		<b>Longitude:</b>	90° 7' 59.618" W
Response Considerations			
<b>Site Strategy:</b>	Deflection Booming	<b>Site Strategy Comments:</b>	
<b>Site Waterbody Type:</b>	Narrow Tidal Channel		
<b>Current Wave Action:</b>	Current >1 kt		
<b>Waterbody Opening:</b>	< 500 ft		
Resources At Risk			
<b>ESI Code:</b>	10A	<b>Resources At Risk Comments:</b>	
		Sensitive Habitat	
Contact Information			
<b>Contact:</b>		<b>Special Contact:</b>	
Site Statistics			
<b>Submitted By:</b> Jefferson Parish - Env Aff.		<b>Submit Date:</b> 4/24/2012	

Site Information: A6		Location Information	
<b>Name:</b>	Unnamed Tidal Inlet	<b>Parish:</b>	Jefferson
<b>Priority:</b>	A	<b>Quad Name:</b>	BAY L'OURS
<b>Site Alias:</b>	None	<b>Quad Number:</b>	2909031
<b>Site Description:</b> Sensitive Area		<b>Mile Marker:</b>	0
		<b>Managed (Y/N)?:</b>	
		<b>Latitude:</b>	29° 32' 47.744" N
		<b>Longitude:</b>	90° 9' 25.613" W
Response Considerations			
<b>Site Strategy:</b>	Deflection Booming	<b>Site Strategy Comments:</b>	
<b>Site Waterbody Type:</b>	Narrow Tidal Channel		
<b>Current Wave Action:</b>	Current >1 kt		
<b>Waterbody Opening:</b>	< 500 ft		
Resources At Risk			
<b>ESI Code:</b>	10A	<b>Resources At Risk Comments:</b>	
		N/A	
Contact Information			
<b>Contact:</b>		<b>Special Contact:</b>	
Site Statistics			
<b>Submitted By:</b> DEQ		<b>Submit Date:</b> 5/16/2012	

Site Information: C1		Location Information	
<b>Name:</b>	Bayou Perot/Rigolets Landmass	<b>Parish:</b>	Jefferson
<b>Priority:</b>	C	<b>Quad Name:</b>	BAY L'OURS
<b>Site Alias:</b>	None	<b>Quad Number:</b>	2909031
<b>Site Description:</b> Various Inlets / Sensitive Habitat		<b>Mile Marker:</b>	
		<b>Managed (Y/N)?:</b>	No
		<b>Latitude:</b>	29° 36' 33.330" N
		<b>Longitude:</b>	90° 8' 29.628" W
Response Considerations			
<b>Site Strategy:</b>	Deflection Booming	<b>Site Strategy Comments:</b> Assigned Strategy for narrow tidal channel through the island. Straight coastline - Deferred Action.	
<b>Site Waterbody Type:</b>	Narrow Tidal Channel		
<b>Current Wave Action:</b>	Current >1 kt		
<b>Waterbody Opening:</b>	< 500 ft		
Resources At Risk			
<b>ESI Code:</b>	10A	<b>Resources At Risk Comments:</b> Sensitive Habitat	
Contact Information			
<b>Contact:</b>		<b>Special Contact:</b>	
Site Statistics			
<b>Submitted By:</b> Jefferson Parish - Env Aff.		<b>Submit Date:</b> 4/24/2012	

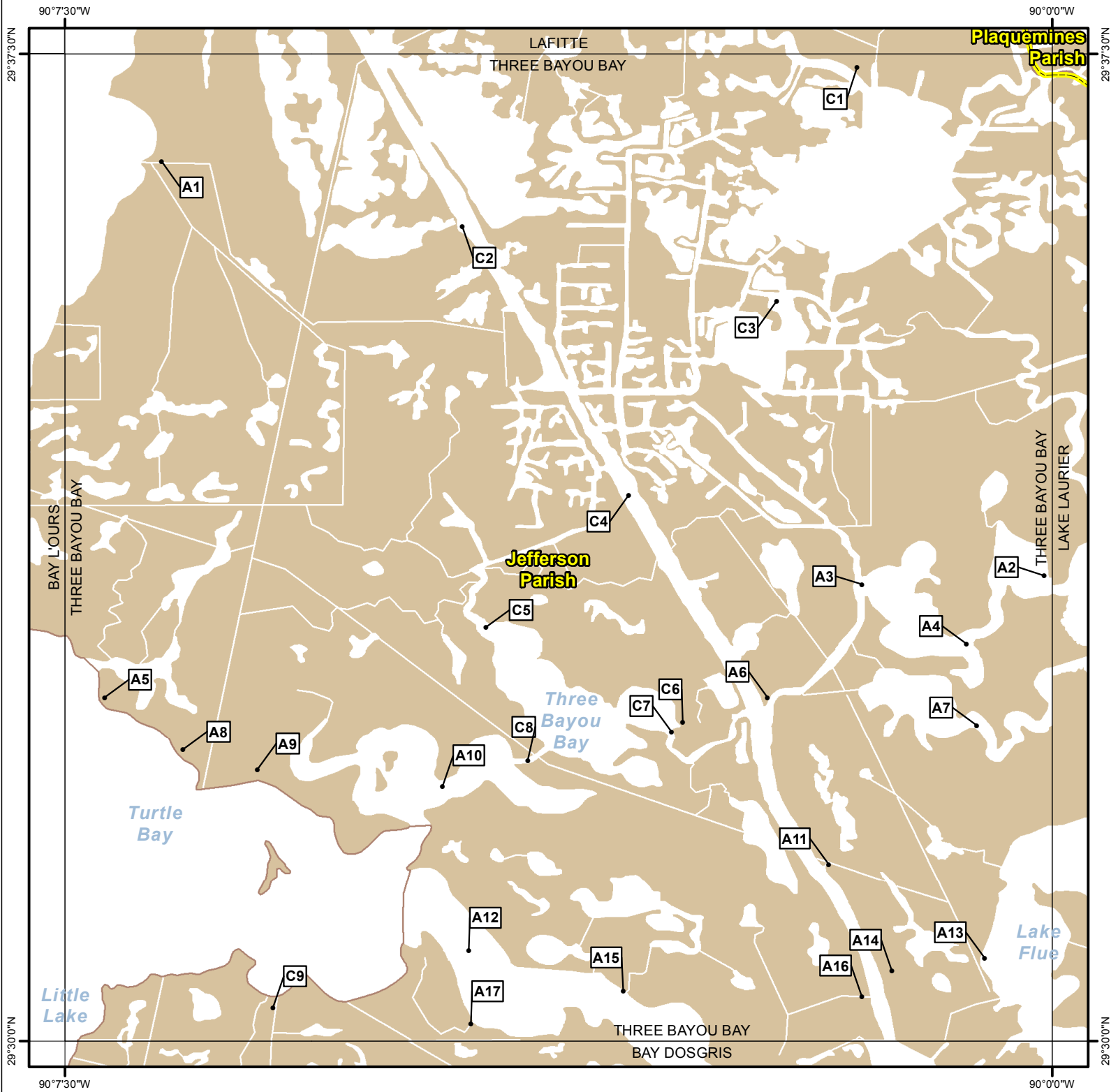
Site Information: C2		Location Information	
<b>Name:</b>	Lake Northwest Shoreline	<b>Parish:</b>	Jefferson
<b>Priority:</b>	C	<b>Quad Name:</b>	BAY L'OURS
<b>Site Alias:</b>	None	<b>Quad Number:</b>	2909031
<b>Site Description:</b> Northwest Shore of Little Lake		<b>Mile Marker:</b>	
		<b>Managed (Y/N)?:</b>	
		<b>Latitude:</b>	29° 33' 36.434" N
		<b>Longitude:</b>	90° 10' 19.887" W
Response Considerations			
<b>Site Strategy:</b>	Deferred Action	<b>Site Strategy Comments:</b>	
<b>Site Waterbody Type:</b>	Entrance to Bays, etc		
<b>Current Wave Action:</b>	Breaking Waves >1.5 ft		
<b>Waterbody Opening:</b>	< 500 ft		
Resources At Risk			
<b>ESI Code:</b>	10A	<b>Resources At Risk Comments:</b>	
		Various Tidal Inlets	
Contact Information			
<b>Contact:</b>		<b>Special Contact:</b>	
Site Statistics			
<b>Submitted By:</b> LA CPRA		<b>Submit Date:</b> 6/28/2012	

**New Orleans Area Contingency Plan**  
**Geographic Response Plan- Jefferson Parish**

**This page is intentionally left blank**

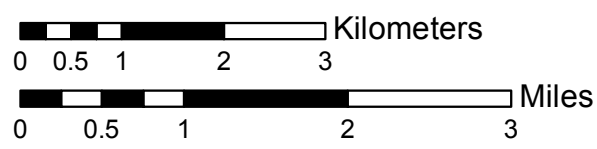


# THREE BAYOU BAY Quad



## Legend

- GRP Sites
- Quad Boundary
- ▭ Parish Boundaries



Site Information: A1		Location Information	
<b>Name:</b>	Bayou Rigolets East	<b>Parish:</b>	Jefferson
<b>Priority:</b>	A	<b>Quad Name:</b>	THREE BAYOU BAY
<b>Site Alias:</b>	None	<b>Quad Number:</b>	2909032
<b>Site Description:</b>		<b>Mile Marker:</b>	
		<b>Managed (Y/N)?:</b>	
		<b>Latitude:</b>	29° 36' 41.083" N
		<b>Longitude:</b>	90° 6' 45.986" W
Response Considerations			
<b>Site Strategy:</b>	Deflection Booming	<b>Site Strategy Comments:</b>	
<b>Site Waterbody Type:</b>	Narrow Tidal Channel		
<b>Current Wave Action:</b>	Current >1 kt		
<b>Waterbody Opening:</b>	< 500 ft		
Resources At Risk			
<b>ESI Code:</b>		<b>Resources At Risk Comments:</b>	
Contact Information			
<b>Contact:</b>		<b>Special Contact:</b>	
Site Statistics			
<b>Submitted By:</b>	Jefferson Parish - Env Aff.	<b>Submit Date:</b>	20120424

Site Information: A2		Location Information	
<b>Name:</b>	Unnamed Tidal Inlet	<b>Parish:</b>	Jefferson
<b>Priority:</b>	A	<b>Quad Name:</b>	THREE BAYOU BAY
<b>Site Alias:</b>	None	<b>Quad Number:</b>	2909032
<b>Site Description:</b> Tidal Inlet / Sensitive Habitat		<b>Mile Marker:</b>	
		<b>Managed (Y/N)?:</b>	No
		<b>Latitude:</b>	29° 33' 32.266" N
		<b>Longitude:</b>	90° 0' 3.775" W
Response Considerations			
<b>Site Strategy:</b>	Deferred Action	<b>Site Strategy Comments:</b>	
<b>Site Waterbody Type:</b>	Entrance to Bays, etc		
<b>Current Wave Action:</b>	Breaking Waves >1.5 ft		
<b>Waterbody Opening:</b>	1500-2000 ft		
Resources At Risk			
<b>ESI Code:</b>	10A	<b>Resources At Risk Comments:</b>	
		Sensitive Habitat	
Contact Information			
<b>Contact:</b>		<b>Special Contact:</b>	
Site Statistics			
<b>Submitted By:</b> Jefferson Parish - Env Aff.		<b>Submit Date:</b> 4/24/2012	

Site Information: A3		Location Information	
<b>Name:</b>	Goelette Bay	<b>Parish:</b>	Jefferson
<b>Priority:</b>	A	<b>Quad Name:</b>	THREE BAYOU BAY
<b>Site Alias:</b>	None	<b>Quad Number:</b>	2909032
<b>Site Description:</b> Sensitive Area		<b>Mile Marker:</b>	0
		<b>Managed (Y/N)?:</b>	
		<b>Latitude:</b>	29° 33' 28.160" N
		<b>Longitude:</b>	90° 1' 26.894" W
Response Considerations			
<b>Site Strategy:</b>	Deferred Action	<b>Site Strategy Comments:</b>	
<b>Site Waterbody Type:</b>	Entrance to Bays, etc		
<b>Current Wave Action:</b>	Breaking Waves <1.5 ft and Currents >1 kt		
<b>Waterbody Opening:</b>	1000-1500 ft		
Resources At Risk			
<b>ESI Code:</b>	10A	<b>Resources At Risk Comments:</b>	
		N/A	
Contact Information			
<b>Contact:</b>		<b>Special Contact:</b>	
Site Statistics			
<b>Submitted By:</b> DEQ		<b>Submit Date:</b> 5/16/2012	

Site Information: A4		Location Information	
<b>Name:</b>	Spoonbill Bay	<b>Parish:</b>	Jefferson
<b>Priority:</b>	A	<b>Quad Name:</b>	THREE BAYOU BAY
<b>Site Alias:</b>	None	<b>Quad Number:</b>	2909032
<b>Site Description:</b> Sensitive Area		<b>Mile Marker:</b>	0
		<b>Managed (Y/N)?:</b>	
		<b>Latitude:</b>	29° 33' 1.126" N
		<b>Longitude:</b>	90° 0' 39.121" W
Response Considerations			
<b>Site Strategy:</b>	Deferred Action	<b>Site Strategy Comments:</b>	
<b>Site Waterbody Type:</b>	Entrance to Bays, etc		
<b>Current Wave Action:</b>	Breaking Waves <1.5 ft and Currents >1 kt		
<b>Waterbody Opening:</b>	1000-1500 ft		
Resources At Risk			
<b>ESI Code:</b>	10A	<b>Resources At Risk Comments:</b>	
		N/A	
Contact Information			
<b>Contact:</b>		<b>Special Contact:</b>	
Site Statistics			
<b>Submitted By:</b>		<b>Submit Date:</b> 5/16/2012	

Site Information: A5		Location Information	
<b>Name:</b>	Northeast Turtle Bay	<b>Parish:</b>	Jefferson
<b>Priority:</b>	A	<b>Quad Name:</b>	THREE BAYOU BAY
<b>Site Alias:</b>	None	<b>Quad Number:</b>	2909032
<b>Site Description:</b> Tidal Inlet / Sensitive Habitat		<b>Mile Marker:</b>	
		<b>Managed (Y/N)?:</b>	No
		<b>Latitude:</b>	29° 32' 36.765" N
		<b>Longitude:</b>	90° 7' 11.894" W
Response Considerations			
<b>Site Strategy:</b>	Deflection Booming	<b>Site Strategy Comments:</b>	
<b>Site Waterbody Type:</b>	Narrow Tidal Channel		
<b>Current Wave Action:</b>	Current >1 kt		
<b>Waterbody Opening:</b>	< 500 ft		
Resources At Risk			
<b>ESI Code:</b>	10A	<b>Resources At Risk Comments:</b>	
		Sensitive Habitat	
Contact Information			
<b>Contact:</b>		<b>Special Contact:</b>	
Site Statistics			
<b>Submitted By:</b> Jefferson Parish - Env Aff.		<b>Submit Date:</b> 4/24/2012	

Site Information: A6		Location Information	
<b>Name:</b>	Goelette Bay	<b>Parish:</b>	Jefferson
<b>Priority:</b>	A	<b>Quad Name:</b>	THREE BAYOU BAY
<b>Site Alias:</b>	None	<b>Quad Number:</b>	2909032
<b>Site Description:</b> Sensitive Area		<b>Mile Marker:</b>	0
		<b>Managed (Y/N)?:</b>	
		<b>Latitude:</b>	29° 32' 36.679" N
		<b>Longitude:</b>	90° 2' 9.748" W
Response Considerations			
<b>Site Strategy:</b>	Deflection Booming	<b>Site Strategy Comments:</b>	
<b>Site Waterbody Type:</b>	Narrow Tidal Channel		
<b>Current Wave Action:</b>	Current >1 kt		
<b>Waterbody Opening:</b>	< 500 ft		
Resources At Risk			
<b>ESI Code:</b>	10A	<b>Resources At Risk Comments:</b>	
		N/A	
Contact Information			
<b>Contact:</b>		<b>Special Contact:</b>	
Site Statistics			
<b>Submitted By:</b> DEQ		<b>Submit Date:</b> 5/16/2012	

Site Information: A7		Location Information	
<b>Name:</b>	Spoonbill Bay	<b>Parish:</b>	Jefferson
<b>Priority:</b>	A	<b>Quad Name:</b>	THREE BAYOU BAY
<b>Site Alias:</b>	None	<b>Quad Number:</b>	2909032
<b>Site Description:</b> Sensitive Area		<b>Mile Marker:</b>	0
		<b>Managed (Y/N)?:</b>	
		<b>Latitude:</b>	29° 32' 23.995" N
		<b>Longitude:</b>	90° 0' 34.534" W
Response Considerations			
<b>Site Strategy:</b>	Deflection Booming	<b>Site Strategy Comments:</b>	
<b>Site Waterbody Type:</b>	Entrance to Bays, etc		
<b>Current Wave Action:</b>	Breaking Waves <1.5 ft and Currents >1 kt		
<b>Waterbody Opening:</b>	500-1000 ft		
Resources At Risk			
<b>ESI Code:</b>	10A	<b>Resources At Risk Comments:</b>	
		N/A	
Contact Information			
<b>Contact:</b>		<b>Special Contact:</b>	
Site Statistics			
<b>Submitted By:</b>		<b>Submit Date:</b> 5/16/2012	



Site Information: A8		Location Information	
<b>Name:</b>	Unnamed Tidal Inlets	<b>Parish:</b>	Jefferson
<b>Priority:</b>	A	<b>Quad Name:</b>	THREE BAYOU BAY
<b>Site Alias:</b>	None	<b>Quad Number:</b>	2909032
<b>Site Description:</b> Tidal Inlet / Sensitive Habitat	<b>Mile Marker:</b>		
	<b>Managed (Y/N)?:</b> No		
	<b>Latitude:</b> 29° 32' 12.917" N		
	<b>Longitude:</b> 90° 6' 36.117" W		
Response Considerations			
<b>Site Strategy:</b>	Deflection Booming	<b>Site Strategy Comments:</b>	
<b>Site Waterbody Type:</b>	Narrow Tidal Channel		
<b>Current Wave Action:</b>	Current >1 kt		
<b>Waterbody Opening:</b>	< 500 ft		
Resources At Risk			
<b>ESI Code:</b>	10A	<b>Resources At Risk Comments:</b> Sensitive Habitat	
Contact Information			
<b>Contact:</b>		<b>Special Contact:</b>	
Site Statistics			
<b>Submitted By:</b> Jefferson Parish - Env Aff.		<b>Submit Date:</b> 4/24/2012	

Site Information: A9		Location Information	
<b>Name:</b> Unnamed Tidal Inlets		<b>Parish:</b> Jefferson	
<b>Priority:</b> A		<b>Quad Name:</b> THREE BAYOU BAY	
<b>Site Alias:</b> None		<b>Quad Number:</b> 2909032	
<b>Site Description:</b> Tidal Inlet / Sensitive Habitat		<b>Mile Marker:</b>	
		<b>Managed (Y/N)?:</b> No	
		<b>Latitude:</b> 29° 32' 3.927" N	
		<b>Longitude:</b> 90° 6' 2.155" W	
Response Considerations			
<b>Site Strategy:</b> Deflection Booming		<b>Site Strategy Comments:</b>	
<b>Site Waterbody Type:</b> Narrow Tidal Channel			
<b>Current Wave Action:</b> Current >1 kt			
<b>Waterbody Opening:</b> < 500 ft			
Resources At Risk			
<b>ESI Code:</b> 10A		<b>Resources At Risk Comments:</b> Sensitive Habitat	
Contact Information			
<b>Contact:</b>		<b>Special Contact:</b>	
Site Statistics			
<b>Submitted By:</b> Jefferson Parish - Env Aff.		<b>Submit Date:</b> 4/24/2012	

Site Information: A10		Location Information	
<b>Name:</b>	Long Bay	<b>Parish:</b>	Jefferson
<b>Priority:</b>	A	<b>Quad Name:</b>	THREE BAYOU BAY
<b>Site Alias:</b>	None	<b>Quad Number:</b>	2909032
<b>Site Description:</b> Tidal Inlet / Sensitive Habitat	<b>Mile Marker:</b>		
	<b>Managed (Y/N)?:</b> No		
	<b>Latitude:</b> 29° 31' 56.218" N		
	<b>Longitude:</b> 90° 4' 37.916" W		
Response Considerations			
<b>Site Strategy:</b>	Deferred Action	<b>Site Strategy Comments:</b>	
<b>Site Waterbody Type:</b>	Entrance to Bays, etc		
<b>Current Wave Action:</b>	Breaking Waves <1.5 ft and Currents >1 kt		
<b>Waterbody Opening:</b>	1000-1500 ft		
Resources At Risk			
<b>ESI Code:</b>	10A	<b>Resources At Risk Comments:</b> Sensitive Habitat	
Contact Information			
<b>Contact:</b>		<b>Special Contact:</b>	
Site Statistics			
<b>Submitted By:</b> Jefferson Parish - Env Aff.		<b>Submit Date:</b> 4/24/2012	

Site Information: A11		Location Information	
<b>Name:</b>	Unnamed Tidal Inlet	<b>Parish:</b>	Jefferson
<b>Priority:</b>	A	<b>Quad Name:</b>	THREE BAYOU BAY
<b>Site Alias:</b>	None	<b>Quad Number:</b>	2909032
<b>Site Description:</b> Sensitive Area		<b>Mile Marker:</b>	0
		<b>Managed (Y/N)?:</b>	
		<b>Latitude:</b>	29° 31' 20.592" N
		<b>Longitude:</b>	90° 1' 41.883" W
Response Considerations			
<b>Site Strategy:</b>	Exclusion Booming	<b>Site Strategy Comments:</b>	
<b>Site Waterbody Type:</b>	Narrow Tidal Channel		
<b>Current Wave Action:</b>	Currents <1 kt		
<b>Waterbody Opening:</b>	< 500 ft		
Resources At Risk			
<b>ESI Code:</b>	10A	<b>Resources At Risk Comments:</b>	
		N/A	
Contact Information			
<b>Contact:</b>		<b>Special Contact:</b>	
Site Statistics			
<b>Submitted By:</b> DEQ		<b>Submit Date:</b> 5/16/2012	

Site Information: A12		Location Information	
<b>Name:</b>	Unnamed Secondary Inlet	<b>Parish:</b>	Jefferson
<b>Priority:</b>	A	<b>Quad Name:</b>	THREE BAYOU BAY
<b>Site Alias:</b>	None	<b>Quad Number:</b>	2909032
<b>Site Description:</b> Tidal Inlet / Sensitive Habitat		<b>Mile Marker:</b>	
		<b>Managed (Y/N)?:</b>	No
		<b>Latitude:</b>	29° 30' 41.269" N
		<b>Longitude:</b>	90° 4' 26.012" W
Response Considerations			
<b>Site Strategy:</b>	Deferred Action	<b>Site Strategy Comments:</b>	
<b>Site Waterbody Type:</b>	Entrance to Bays, etc		
<b>Current Wave Action:</b>	Breaking Waves <1.5 ft and Currents >1 kt		
<b>Waterbody Opening:</b>	2000-2500 ft		
Resources At Risk			
<b>ESI Code:</b>	10A	<b>Resources At Risk Comments:</b> Sensitive Habitat	
Contact Information			
<b>Contact:</b>		<b>Special Contact:</b>	
Site Statistics			
<b>Submitted By:</b> Jefferson Parish - Env Aff.		<b>Submit Date:</b> 4/24/2012	

Site Information: A13		Location Information	
<b>Name:</b>	West Shoreline Airplane Bay	<b>Parish:</b>	Jefferson
<b>Priority:</b>	A	<b>Quad Name:</b>	THREE BAYOU BAY
<b>Site Alias:</b>	None	<b>Quad Number:</b>	2909032
<b>Site Description:</b> Various Inlets		<b>Mile Marker:</b>	0
		<b>Managed (Y/N)?:</b>	
		<b>Latitude:</b>	29° 30' 37.955" N
		<b>Longitude:</b>	90° 0' 30.938" W
Response Considerations			
<b>Site Strategy:</b>	Deflection Booming	<b>Site Strategy Comments:</b>	
<b>Site Waterbody Type:</b>	Narrow Tidal Channel		
<b>Current Wave Action:</b>	Current >1 kt		
<b>Waterbody Opening:</b>	< 500 ft		
Resources At Risk			
<b>ESI Code:</b>	10A	<b>Resources At Risk Comments:</b>	
		N/A	
Contact Information			
<b>Contact:</b>		<b>Special Contact:</b>	
Site Statistics			
<b>Submitted By:</b>		<b>Submit Date:</b> 5/16/2012	

Site Information: A14		Location Information	
<b>Name:</b>	Unnamed Tidal Inlet	<b>Parish:</b>	Jefferson
<b>Priority:</b>	A	<b>Quad Name:</b>	THREE BAYOU BAY
<b>Site Alias:</b>	None	<b>Quad Number:</b>	2909032
<b>Site Description:</b> Sensitive Area		<b>Mile Marker:</b>	0
		<b>Managed (Y/N)?:</b>	
		<b>Latitude:</b>	29° 30' 31.977" N
		<b>Longitude:</b>	90° 1' 13.116" W
Response Considerations			
<b>Site Strategy:</b>	Deflection Booming	<b>Site Strategy Comments:</b>	
<b>Site Waterbody Type:</b>	Narrow Tidal Channel		
<b>Current Wave Action:</b>	Current >1 kt		
<b>Waterbody Opening:</b>	< 500 ft		
Resources At Risk			
<b>ESI Code:</b>	10A	<b>Resources At Risk Comments:</b>	
		N/A	
Contact Information			
<b>Contact:</b>		<b>Special Contact:</b>	
Site Statistics			
<b>Submitted By:</b> DEQ		<b>Submit Date:</b> 5/16/2012	

Site Information: A15		Location Information	
<b>Name:</b>	Bayou Cutler	<b>Parish:</b>	Jefferson
<b>Priority:</b>	A	<b>Quad Name:</b>	THREE BAYOU BAY
<b>Site Alias:</b>	None	<b>Quad Number:</b>	2909032
<b>Site Description:</b> Sensitive Area		<b>Mile Marker:</b>	0
		<b>Managed (Y/N)?:</b>	
		<b>Latitude:</b>	29° 30' 23.079" N
		<b>Longitude:</b>	90° 3' 15.667" W
Response Considerations			
<b>Site Strategy:</b>	Deflection Booming	<b>Site Strategy Comments:</b>	
<b>Site Waterbody Type:</b>	Narrow Tidal Channel		
<b>Current Wave Action:</b>	Current >1 kt		
<b>Waterbody Opening:</b>	< 500 ft		
Resources At Risk			
<b>ESI Code:</b>	10A	<b>Resources At Risk Comments:</b>	
		N/A	
Contact Information			
<b>Contact:</b>		<b>Special Contact:</b>	
Site Statistics			
<b>Submitted By:</b> DEQ		<b>Submit Date:</b> 5/16/2012	



Site Information: A16		Location Information	
<b>Name:</b>	Unnamed Tidal Inlet	<b>Parish:</b>	Jefferson
<b>Priority:</b>	A	<b>Quad Name:</b>	THREE BAYOU BAY
<b>Site Alias:</b>	Various Inlets	<b>Quad Number:</b>	2909032
<b>Site Description:</b> Sensitive Area		<b>Mile Marker:</b>	0
		<b>Managed (Y/N)?:</b>	
		<b>Latitude:</b>	29° 30' 20.328" N
		<b>Longitude:</b>	90° 1' 26.781" W
Response Considerations			
<b>Site Strategy:</b>	Deflection Booming	<b>Site Strategy Comments:</b>	
<b>Site Waterbody Type:</b>	Narrow Tidal Channel		
<b>Current Wave Action:</b>	Current >1 kt		
<b>Waterbody Opening:</b>	< 500 ft		
Resources At Risk			
<b>ESI Code:</b>	10A	<b>Resources At Risk Comments:</b>	
		N/A	
Contact Information			
<b>Contact:</b>		<b>Special Contact:</b>	
Site Statistics			
<b>Submitted By:</b>		<b>Submit Date:</b> 5/16/2012	

Site Information: A17		Location Information	
<b>Name:</b>	Unnamed Secondary Inlet	<b>Parish:</b>	Jefferson
<b>Priority:</b>	A	<b>Quad Name:</b>	THREE BAYOU BAY
<b>Site Alias:</b>	None	<b>Quad Number:</b>	2909032
<b>Site Description:</b> Tidal Inlet / Sensitive Habitat		<b>Mile Marker:</b>	
		<b>Managed (Y/N)?:</b>	No
		<b>Latitude:</b>	29° 30' 7.807" N
		<b>Longitude:</b>	90° 4' 25.013" W
Response Considerations			
<b>Site Strategy:</b>	Deflection Booming	<b>Site Strategy Comments:</b>	
<b>Site Waterbody Type:</b>	Entrance to Bays, etc		
<b>Current Wave Action:</b>	Breaking Waves <1.5 ft and Currents >1 kt		
<b>Waterbody Opening:</b>	< 500 ft		
Resources At Risk			
<b>ESI Code:</b>	10A	<b>Resources At Risk Comments:</b>	
		Sensitive Habitat	
Contact Information			
<b>Contact:</b>		<b>Special Contact:</b>	
Site Statistics			
<b>Submitted By:</b> Jefferson Parish - Env Aff.		<b>Submit Date:</b> 4/24/2012	

Site Information: C1		Location Information	
<b>Name:</b>	Dedicated Dredging Program - Bayou Dup	<b>Parish:</b>	Jefferson
<b>Priority:</b>	C	<b>Quad Name:</b>	THREE BAYOU BAY
<b>Site Alias:</b>	None	<b>Quad Number:</b>	2909032
<b>Site Description:</b>	Dedicated Dredging Program - Bayou Dupont	<b>Mile Marker:</b>	
		<b>Managed (Y/N)?:</b>	
		<b>Latitude:</b>	29° 37' 23.855" N
		<b>Longitude:</b>	90° 1' 28.885" W
Response Considerations			
<b>Site Strategy:</b>	Exclusion Booming	<b>Site Strategy Comments:</b>	
<b>Site Waterbody Type:</b>	Narrow Tidal Channel		
<b>Current Wave Action:</b>	Currents <1 kt		
<b>Waterbody Opening:</b>	< 500 ft		
Resources At Risk			
<b>ESI Code:</b>	10A	<b>Resources At Risk Comments:</b>	
		March Creation Project	
Contact Information			
<b>Contact:</b>		<b>Special Contact:</b>	
Site Statistics			
<b>Submitted By:</b>		<b>Submit Date:</b>	
LA CPRA		6/28/2012	

Site Information: C2		Location Information	
<b>Name:</b>	Barataria Waterway Shoreline Protection	<b>Parish:</b>	Jefferson
<b>Priority:</b>	C	<b>Quad Name:</b>	THREE BAYOU BAY
<b>Site Alias:</b>	None	<b>Quad Number:</b>	2909032
<b>Site Description:</b> Restoration Project		<b>Mile Marker:</b>	0
		<b>Managed (Y/N)?:</b>	
		<b>Latitude:</b>	29° 36' 11.320" N
		<b>Longitude:</b>	90° 4' 28.913" W
Response Considerations			
<b>Site Strategy:</b>	Diversion Booming to Collection Point	<b>Site Strategy Comments:</b>	
<b>Site Waterbody Type:</b>	Narrow Tidal Channel		
<b>Current Wave Action:</b>	Current >1 kt		
<b>Waterbody Opening:</b>	500-1000 ft		
Resources At Risk			
<b>ESI Code:</b>	10A	<b>Resources At Risk Comments:</b>	
		None	
Contact Information			
<b>Contact:</b>		<b>Special Contact:</b>	
Site Statistics			
<b>Submitted By:</b> LA CPRA/DNR		<b>Submit Date:</b> 5/16/2012	

Site Information: C3		Location Information	
<b>Name:</b>	Unnamed Inlets	<b>Parish:</b>	Jefferson
<b>Priority:</b>	C	<b>Quad Name:</b>	THREE BAYOU BAY
<b>Site Alias:</b>	None	<b>Quad Number:</b>	2909032
<b>Site Description:</b> Tidal Inlet / Sensitive Habitat with various oil and gas access canals		<b>Mile Marker:</b>	
		<b>Managed (Y/N)?:</b>	No
		<b>Latitude:</b>	29° 35' 37.188" N
		<b>Longitude:</b>	90° 2' 5.669" W
Response Considerations			
<b>Site Strategy:</b>	Deferred Action	<b>Site Strategy Comments:</b>	
<b>Site Waterbody Type:</b>	Entrance to Bays, etc		
<b>Current Wave Action:</b>	Breaking Waves <1.5 ft and Currents <1 kt		
<b>Waterbody Opening:</b>	1000-1500 ft		
Resources At Risk			
<b>ESI Code:</b>	10A	<b>Resources At Risk Comments:</b> Sensitive Habitat	
Contact Information			
<b>Contact:</b>		<b>Special Contact:</b>	
Site Statistics			
<b>Submitted By:</b> Jefferson Parish - Env Aff.		<b>Submit Date:</b> 4/24/2012	

Site Information: C4		Location Information	
<b>Name:</b>	Barataria Waterway	<b>Parish:</b>	Jefferson
<b>Priority:</b>	C	<b>Quad Name:</b>	THREE BAYOU BAY
<b>Site Alias:</b>	Texaco Canals (Multiple)	<b>Quad Number:</b>	2909032
<b>Site Description:</b> Tidal Inlet / Sensitive Habitat		<b>Mile Marker:</b>	
		<b>Managed (Y/N)?:</b>	No
		<b>Latitude:</b>	29° 34' 8.787" N
		<b>Longitude:</b>	90° 3' 13.094" W
Response Considerations			
<b>Site Strategy:</b>	Deflection Booming	<b>Site Strategy Comments:</b>	
<b>Site Waterbody Type:</b>	Entrance to Bays, etc		
<b>Current Wave Action:</b>	Breaking Waves <1.5 ft and Currents >1 kt		
<b>Waterbody Opening:</b>	500-1000 ft		
Resources At Risk			
<b>ESI Code:</b>	10A	<b>Resources At Risk Comments:</b> Sensitive Habitat	
Contact Information			
<b>Contact:</b>		<b>Special Contact:</b>	
Site Statistics			
<b>Submitted By:</b> Jefferson Parish - Env Aff.		<b>Submit Date:</b> 4/24/2012	

Site Information: C5		Location Information	
<b>Name:</b> Three Bayou Bay		<b>Parish:</b> Jefferson	
<b>Priority:</b> C		<b>Quad Name:</b> THREE BAYOU BAY	
<b>Site Alias:</b> None		<b>Quad Number:</b> 2909032	
<b>Site Description:</b> Tidal Inlet / Sensitive Habitat		<b>Mile Marker:</b>	
		<b>Managed (Y/N)?:</b> No	
		<b>Latitude:</b> 29° 33' 8.601" N	
		<b>Longitude:</b> 90° 4' 18.214" W	
Response Considerations			
<b>Site Strategy:</b> Deflection Booming		<b>Site Strategy Comments:</b>	
<b>Site Waterbody Type:</b> Entrance to Bays, etc			
<b>Current Wave Action:</b> Breaking Waves <1.5 ft and Currents >1 kt			
<b>Waterbody Opening:</b> < 500 ft			
Resources At Risk			
<b>ESI Code:</b> 10A		<b>Resources At Risk Comments:</b> Sensitive Habitat	
Contact Information			
<b>Contact:</b>		<b>Special Contact:</b>	
Site Statistics			
<b>Submitted By:</b> Jefferson Parish - Env Aff.		<b>Submit Date:</b> 4/24/2012	

Site Information: C6		Location Information	
<b>Name:</b>	Unnamed Tertiary Inlet	<b>Parish:</b>	Jefferson
<b>Priority:</b>	C	<b>Quad Name:</b>	THREE BAYOU BAY
<b>Site Alias:</b>	None	<b>Quad Number:</b>	2909032
<b>Site Description:</b> Tidal Inlet / Sensitive Habitat		<b>Mile Marker:</b>	
		<b>Managed (Y/N)?:</b>	No
		<b>Latitude:</b>	29° 32' 25.403" N
		<b>Longitude:</b>	90° 2' 48.371" W
Response Considerations			
<b>Site Strategy:</b>	Deflection Booming	<b>Site Strategy Comments:</b>	
<b>Site Waterbody Type:</b>	Narrow Tidal Channel		
<b>Current Wave Action:</b>	Current >1 kt		
<b>Waterbody Opening:</b>	< 500 ft		
Resources At Risk			
<b>ESI Code:</b>	10A	<b>Resources At Risk Comments:</b>	
		Sensitive Habitat	
Contact Information			
<b>Contact:</b>		<b>Special Contact:</b>	
Site Statistics			
<b>Submitted By:</b> Jefferson Parish - Env Aff.		<b>Submit Date:</b> 4/24/2012	



Site Information: C7		Location Information	
<b>Name:</b>	Unnamed Tertiary Inlet	<b>Parish:</b>	Jefferson
<b>Priority:</b>	C	<b>Quad Name:</b>	THREE BAYOU BAY
<b>Site Alias:</b>	None	<b>Quad Number:</b>	2909032
<b>Site Description:</b> Tidal Inlet / Sensitive Habitat		<b>Mile Marker:</b>	
		<b>Managed (Y/N)?:</b>	No
		<b>Latitude:</b>	29° 32' 21.157" N
		<b>Longitude:</b>	90° 2' 53.615" W
Response Considerations			
<b>Site Strategy:</b>	Deflection Booming	<b>Site Strategy Comments:</b>	
<b>Site Waterbody Type:</b>	Narrow Tidal Channel		
<b>Current Wave Action:</b>	Current >1 kt		
<b>Waterbody Opening:</b>	< 500 ft		
Resources At Risk			
<b>ESI Code:</b>	10A	<b>Resources At Risk Comments:</b>	
		Sensitive Habitat	
Contact Information			
<b>Contact:</b>		<b>Special Contact:</b>	
Site Statistics			
<b>Submitted By:</b> Jefferson Parish - Env Aff.		<b>Submit Date:</b> 4/24/2012	

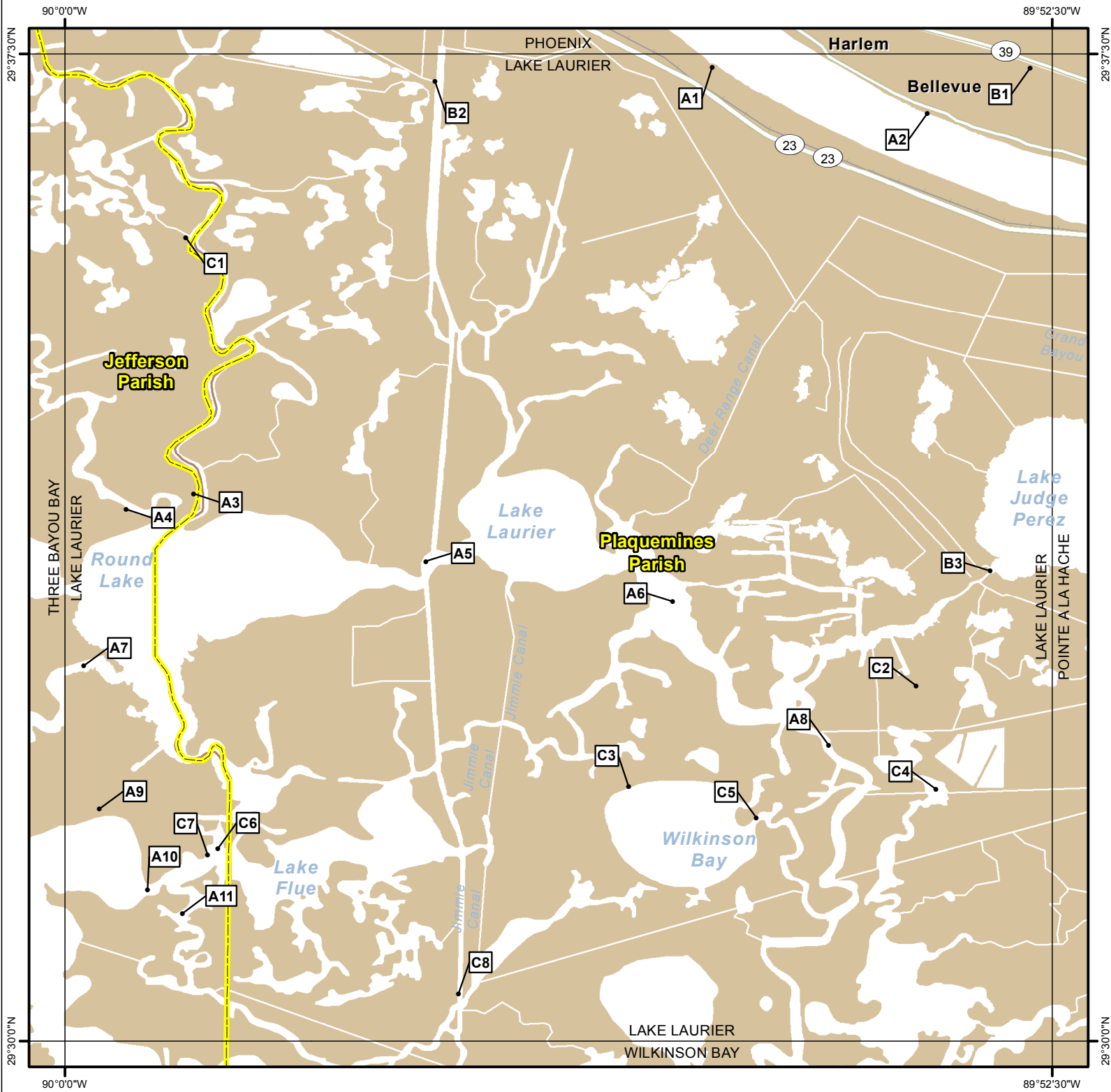
Site Information: C8		Location Information	
<b>Name:</b>	Three Bayou Bay	<b>Parish:</b>	Jefferson
<b>Priority:</b>	C	<b>Quad Name:</b>	THREE BAYOU BAY
<b>Site Alias:</b>	None	<b>Quad Number:</b>	2909032
<b>Site Description:</b> Tidal Inlet / Sensitive Habitat		<b>Mile Marker:</b>	
		<b>Managed (Y/N)?:</b>	No
		<b>Latitude:</b>	29° 32' 8.210" N
		<b>Longitude:</b>	90° 3' 58.941" W
Response Considerations			
<b>Site Strategy:</b>	Deflection Booming	<b>Site Strategy Comments:</b>	
<b>Site Waterbody Type:</b>	Entrance to Bays, etc		
<b>Current Wave Action:</b>	Breaking Waves <1.5 ft and Currents >1 kt		
<b>Waterbody Opening:</b>	< 500 ft		
Resources At Risk			
<b>ESI Code:</b>	10A	<b>Resources At Risk Comments:</b>	
		Sensitive Habitat	
Contact Information			
<b>Contact:</b>		<b>Special Contact:</b>	
Site Statistics			
<b>Submitted By:</b> Jefferson Parish - Env Aff.		<b>Submit Date:</b> 4/24/2012	

Site Information: C9		Location Information	
<b>Name:</b>	Southeast Turtle Bay	<b>Parish:</b>	Jefferson
<b>Priority:</b>	C	<b>Quad Name:</b>	THREE BAYOU BAY
<b>Site Alias:</b>	None	<b>Quad Number:</b>	2909032
<b>Site Description:</b> Tidal Inlet / Sensitive Habitat		<b>Mile Marker:</b>	
		<b>Managed (Y/N)?:</b>	No
		<b>Latitude:</b>	29° 30' 15.548" N
		<b>Longitude:</b>	90° 5' 55.162" W
Response Considerations			
<b>Site Strategy:</b>	Deflection Booming	<b>Site Strategy Comments:</b>	
<b>Site Waterbody Type:</b>	Narrow Tidal Channel		
<b>Current Wave Action:</b>	Current >1 kt		
<b>Waterbody Opening:</b>	< 500 ft		
Resources At Risk			
<b>ESI Code:</b>	10A	<b>Resources At Risk Comments:</b>	
		Sensitive Habitat	
Contact Information			
<b>Contact:</b>		<b>Special Contact:</b>	
Site Statistics			
<b>Submitted By:</b> Jefferson Parish - Env Aff.		<b>Submit Date:</b> 4/24/2012	

**New Orleans Area Contingency Plan**  
**Geographic Response Plan- Jefferson Parish**

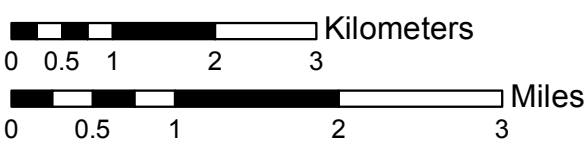
**This page is intentionally left blank**

# LAKE LAURIER Quad



## Legend

- GRP Sites
- Quad Boundary
- ▭ Parish Boundaries



Site Information: A1		Location Information	
<b>Name:</b>	International Matex Terminal Site	<b>Parish:</b>	Plaquemines
<b>Priority:</b>	A	<b>Quad Name:</b>	LAKE LAURIER
<b>Site Alias:</b>	IMT Coal Terminal	<b>Quad Number:</b>	2908925
<b>Site Description:</b> Industrial Water Intake		<b>Mile Marker:</b>	57
		<b>Managed (Y/N)?:</b>	
		<b>Latitude:</b>	29° 37' 24.057" N
		<b>Longitude:</b>	89° 55' 4.862" W
Response Considerations			
<b>Site Strategy:</b>	Notification to Site Manager	<b>Site Strategy Comments:</b>	
<b>Site Waterbody Type:</b>	Rivers or Large Streams		
<b>Current Wave Action:</b>	Currents >2 kts		
<b>Waterbody Opening:</b>	Not Applicable		
Resources At Risk			
<b>ESI Code:</b>	10C	<b>Resources At Risk Comments:</b>	
		None	
Contact Information			
<b>Contact:</b>		<b>Special Contact:</b>	
Site Statistics			
<b>Submitted By:</b> Robert Spears		<b>Submit Date:</b> 4/27/2012	

Site Information: A2		Location Information	
<b>Name:</b>	United Bulk Terminal	<b>Parish:</b>	Plaquemines
<b>Priority:</b>	A	<b>Quad Name:</b>	LAKE LAURIER
<b>Site Alias:</b>	None	<b>Quad Number:</b>	2908925
<b>Site Description:</b> Industrial Water Intake		<b>Mile Marker:</b>	55.5
		<b>Managed (Y/N)?:</b>	
		<b>Latitude:</b>	29° 37' 2.766" N
		<b>Longitude:</b>	89° 53' 27.034" W
Response Considerations			
<b>Site Strategy:</b>	Notification to Site Manager	<b>Site Strategy Comments:</b>	
<b>Site Waterbody Type:</b>	Rivers or Large Streams		
<b>Current Wave Action:</b>	Currents >2 kts		
<b>Waterbody Opening:</b>	Not Applicable		
Resources At Risk			
<b>ESI Code:</b>		<b>Resources At Risk Comments:</b>	
		None	
Contact Information			
<b>Contact:</b>		<b>Special Contact:</b>	
Site Statistics			
<b>Submitted By:</b>	Robert Spears	<b>Submit Date:</b> 4/27/2012	

Site Information: A3		Location Information	
<b>Name:</b>	Bayou Dupont Inlet	<b>Parish:</b>	Jefferson
<b>Priority:</b>	A	<b>Quad Name:</b>	LAKE LAURIER
<b>Site Alias:</b>	None	<b>Quad Number:</b>	2908925
<b>Site Description:</b> Tidal Inlet / Sensitive Habitat		<b>Mile Marker:</b>	
		<b>Managed (Y/N)?:</b>	No
		<b>Latitude:</b>	29° 34' 9.500" N
		<b>Longitude:</b>	89° 59' 1.383" W
Response Considerations			
<b>Site Strategy:</b>	Multi-Layer Deflection Booming	<b>Site Strategy Comments:</b>	
<b>Site Waterbody Type:</b>	Small Streams		
<b>Current Wave Action:</b>	Currents >2 kts		
<b>Waterbody Opening:</b>	500-1000 ft		
Resources At Risk			
<b>ESI Code:</b>	10A	<b>Resources At Risk Comments:</b>	
		Sensitive Habitat	
Contact Information			
<b>Contact:</b>		<b>Special Contact:</b>	
Site Statistics			
<b>Submitted By:</b> Jefferson Parish - Env Aff.		<b>Submit Date:</b> 4/24/2012	



Site Information: A4		Location Information	
<b>Name:</b>	Unnamed Tidal Inlet	<b>Parish:</b>	Jefferson
<b>Priority:</b>	A	<b>Quad Name:</b>	LAKE LAURIER
<b>Site Alias:</b>	None	<b>Quad Number:</b>	2908925
<b>Site Description:</b> Tidal Inlet / Sensitive Habitat		<b>Mile Marker:</b>	
		<b>Managed (Y/N)?:</b>	No
		<b>Latitude:</b>	29° 34' 2.490" N
		<b>Longitude:</b>	89° 59' 32.214" W
Response Considerations			
<b>Site Strategy:</b>	Deflection Booming	<b>Site Strategy Comments:</b>	
<b>Site Waterbody Type:</b>	Narrow Tidal Channel		
<b>Current Wave Action:</b>	Current >1 kt		
<b>Waterbody Opening:</b>	500-1000 ft		
Resources At Risk			
<b>ESI Code:</b>	10A	<b>Resources At Risk Comments:</b>	
		Sensitive Habitat	
Contact Information			
<b>Contact:</b>		<b>Special Contact:</b>	
Site Statistics			
<b>Submitted By:</b> Jefferson Parish - Env Aff.		<b>Submit Date:</b> 4/24/2012	

Site Information: A5		Location Information	
<b>Name:</b>	Oaks Bayou	<b>Parish:</b>	Plaquemines
<b>Priority:</b>	A	<b>Quad Name:</b>	LAKE LAURIER
<b>Site Alias:</b>	None	<b>Quad Number:</b>	2908925
<b>Site Description:</b> Tidal Inlet		<b>Mile Marker:</b>	
		<b>Managed (Y/N)?:</b>	No
		<b>Latitude:</b>	29° 33' 38.713" N
		<b>Longitude:</b>	89° 57' 15.589" W
Response Considerations			
<b>Site Strategy:</b>	Deflection Booming	<b>Site Strategy Comments:</b>	
<b>Site Waterbody Type:</b>	Entrance to Bays, etc		
<b>Current Wave Action:</b>	Breaking Waves <1.5 ft and Currents >1 kt		
<b>Waterbody Opening:</b>	500-1000 ft		
Resources At Risk			
<b>ESI Code:</b>	10A	<b>Resources At Risk Comments:</b>	
		None	
Contact Information			
<b>Contact:</b>		<b>Special Contact:</b>	
Site Statistics			
<b>Submitted By:</b> Plaquemines Parish - CZM		<b>Submit Date:</b> 4/27/2012	

Site Information: A6		Location Information	
<b>Name:</b>	Bayou Frances	<b>Parish:</b>	Plaquemines
<b>Priority:</b>	A	<b>Quad Name:</b>	LAKE LAURIER
<b>Site Alias:</b>	None	<b>Quad Number:</b>	2908925
<b>Site Description:</b> Tidal Inlet		<b>Mile Marker:</b>	
		<b>Managed (Y/N)?:</b>	No
		<b>Latitude:</b>	29° 33' 20.422" N
		<b>Longitude:</b>	89° 55' 22.985" W
Response Considerations			
<b>Site Strategy:</b>	Deferred Action	<b>Site Strategy Comments:</b>	
<b>Site Waterbody Type:</b>	Entrance to Bays, etc		
<b>Current Wave Action:</b>	Breaking Waves <1.5 ft and Currents >1 kt		
<b>Waterbody Opening:</b>	1500-2000 ft		
Resources At Risk			
<b>ESI Code:</b>	10A	<b>Resources At Risk Comments:</b>	
		None	
Contact Information			
<b>Contact:</b>		<b>Special Contact:</b>	
Site Statistics			
<b>Submitted By:</b> Plaquemines Parish - CZM		<b>Submit Date:</b> 4/27/2012	

Site Information: A7		Location Information	
<b>Name:</b>	Unnamed Tidal Inlet	<b>Parish:</b>	Jefferson
<b>Priority:</b>	A	<b>Quad Name:</b>	LAKE LAURIER
<b>Site Alias:</b>	None	<b>Quad Number:</b>	2908925
<b>Site Description:</b> Tidal Inlet / Sensitive Habitat		<b>Mile Marker:</b>	
		<b>Managed (Y/N)?:</b>	No
		<b>Latitude:</b>	29° 32' 51.210" N
		<b>Longitude:</b>	89° 59' 51.338" W
Response Considerations			
<b>Site Strategy:</b>	Deflection Booming	<b>Site Strategy Comments:</b>	
<b>Site Waterbody Type:</b>	Narrow Tidal Channel		
<b>Current Wave Action:</b>	Current >1 kt		
<b>Waterbody Opening:</b>	500-1000 ft		
Resources At Risk			
<b>ESI Code:</b>	10A	<b>Resources At Risk Comments:</b>	
		Sensitive Habitat	
Contact Information			
<b>Contact:</b>		<b>Special Contact:</b>	
Site Statistics			
<b>Submitted By:</b> Jefferson Parish - Env Aff.		<b>Submit Date:</b> 4/24/2012	

Site Information: A8		Location Information	
<b>Name:</b>	Unnamed Tidal Inlet	<b>Parish:</b>	Plaquemines
<b>Priority:</b>	A	<b>Quad Name:</b>	LAKE LAURIER
<b>Site Alias:</b>	None	<b>Quad Number:</b>	2908925
<b>Site Description:</b>		<b>Mile Marker:</b>	
		<b>Managed (Y/N)?:</b>	
		<b>Latitude:</b>	29° 32' 15.000" N
		<b>Longitude:</b>	89° 54' 12.000" W
Response Considerations			
<b>Site Strategy:</b>	Deferred Action	<b>Site Strategy Comments:</b>	
<b>Site Waterbody Type:</b>	Entrance to Bays, etc		
<b>Current Wave Action:</b>	Breaking Waves >1.5 ft		
<b>Waterbody Opening:</b>	500-1000 ft		
Resources At Risk			
<b>ESI Code:</b>		<b>Resources At Risk Comments:</b>	
Contact Information			
<b>Contact:</b>		<b>Special Contact:</b>	
Site Statistics			
<b>Submitted By:</b>	Plaquemines Parish - CZM / P-2204:LDEQ		<b>Submit Date:</b> 20120427

Site Information: A9		Location Information	
<b>Name:</b>	Unnamed Tidal Inlet	<b>Parish:</b>	Jefferson
<b>Priority:</b>	A	<b>Quad Name:</b>	LAKE LAURIER
<b>Site Alias:</b>	None	<b>Quad Number:</b>	2908925
<b>Site Description:</b> Tidal Inlet / Sensitive Habitat		<b>Mile Marker:</b>	
		<b>Managed (Y/N)?:</b>	No
		<b>Latitude:</b>	29° 31' 45.814" N
		<b>Longitude:</b>	89° 59' 44.250" W
Response Considerations			
<b>Site Strategy:</b>	Deflection Booming	<b>Site Strategy Comments:</b>	
<b>Site Waterbody Type:</b>	Narrow Tidal Channel		
<b>Current Wave Action:</b>	Current >1 kt		
<b>Waterbody Opening:</b>	< 500 ft		
Resources At Risk			
<b>ESI Code:</b>	10A	<b>Resources At Risk Comments:</b>	
		Sensitive Habitat	
Contact Information			
<b>Contact:</b>		<b>Special Contact:</b>	
Site Statistics			
<b>Submitted By:</b> Jefferson Parish - Env Aff.		<b>Submit Date:</b> 4/24/2012	

Site Information: A10		Location Information	
<b>Name:</b> Unnamed Tidal Inlet		<b>Parish:</b> Jefferson	
<b>Priority:</b> A		<b>Quad Name:</b> LAKE LAURIER	
<b>Site Alias:</b> None		<b>Quad Number:</b> 2908925	
<b>Site Description:</b> Tidal Inlet / Sensitive Habitat		<b>Mile Marker:</b>	
		<b>Managed (Y/N)?:</b> No	
		<b>Latitude:</b> 29° 31' 9.199" N	
		<b>Longitude:</b> 89° 59' 22.213" W	
Response Considerations			
<b>Site Strategy:</b> Deferred Action		<b>Site Strategy Comments:</b>	
<b>Site Waterbody Type:</b> Entrance to Bays, etc			
<b>Current Wave Action:</b> Breaking Waves >1.5 ft			
<b>Waterbody Opening:</b> 1000-1500 ft			
Resources At Risk			
<b>ESI Code:</b> 10A		<b>Resources At Risk Comments:</b> Sensitive Habitat	
Contact Information			
<b>Contact:</b>		<b>Special Contact:</b>	
Site Statistics			
<b>Submitted By:</b> Jefferson Parish - Env Aff.		<b>Submit Date:</b> 4/24/2012	

Site Information: A11		Location Information	
<b>Name:</b>	Unnamed Tidal Inlet	<b>Parish:</b>	Jefferson
<b>Priority:</b>	A	<b>Quad Name:</b>	LAKE LAURIER
<b>Site Alias:</b>	None	<b>Quad Number:</b>	2908925
<b>Site Description:</b> Tidal Inlet / Sensitive Habitat		<b>Mile Marker:</b>	
		<b>Managed (Y/N)?:</b>	No
		<b>Latitude:</b>	29° 30' 58.205" N
		<b>Longitude:</b>	89° 59' 6.537" W
Response Considerations			
<b>Site Strategy:</b>	Deflection Booming	<b>Site Strategy Comments:</b>	
<b>Site Waterbody Type:</b>	Entrance to Bays, etc		
<b>Current Wave Action:</b>	Breaking Waves <1.5 ft and Currents >1 kt		
<b>Waterbody Opening:</b>	500-1000 ft		
Resources At Risk			
<b>ESI Code:</b>	10A	<b>Resources At Risk Comments:</b> Sensitive Habitat	
Contact Information			
<b>Contact:</b>		<b>Special Contact:</b>	
Site Statistics			
<b>Submitted By:</b> Jefferson Parish - Env Aff.		<b>Submit Date:</b> 4/24/2012	



Site Information: B1		Location Information	
<b>Name:</b>	Bellevue Pump Station	<b>Parish:</b>	Plaquemines
<b>Priority:</b>	B	<b>Quad Name:</b>	LAKE LAURIER
<b>Site Alias:</b>	None	<b>Quad Number:</b>	2908925
<b>Site Description:</b> Drainage Pump Station		<b>Mile Marker:</b>	55
		<b>Managed (Y/N)?:</b>	
		<b>Latitude:</b>	29° 37' 23.570" N
		<b>Longitude:</b>	89° 52' 40.037" W
Response Considerations			
<b>Site Strategy:</b>	Notification to Site Manager	<b>Site Strategy Comments:</b>	
<b>Site Waterbody Type:</b>	Narrow Channel		
<b>Current Wave Action:</b>	Currents <1 kt		
<b>Waterbody Opening:</b>	Not Applicable		
Resources At Risk			
<b>ESI Code:</b>	10A	<b>Resources At Risk Comments:</b>	
		None	
Contact Information			
<b>Contact:</b>		<b>Special Contact:</b>	
Site Statistics			
<b>Submitted By:</b> Robert Spears		<b>Submit Date:</b> 4/27/2012	

Site Information: B2		Location Information	
<b>Name:</b>	Myrtle Grove Pump station	<b>Parish:</b>	Plaquemines
<b>Priority:</b>	B	<b>Quad Name:</b>	LAKE LAURIER
<b>Site Alias:</b>	None	<b>Quad Number:</b>	2908925
<b>Site Description:</b>	Drainage Pump Station	<b>Mile Marker:</b>	59
		<b>Managed (Y/N)?:</b>	
		<b>Latitude:</b>	29° 37' 17.402" N
		<b>Longitude:</b>	89° 57' 11.410" W
Response Considerations			
<b>Site Strategy:</b>	Notification to Site Manager	<b>Site Strategy Comments:</b>	
<b>Site Waterbody Type:</b>	Narrow Tidal Channel		
<b>Current Wave Action:</b>	Currents <1 kt		
<b>Waterbody Opening:</b>	< 500 ft		
Resources At Risk			
<b>ESI Code:</b>	10A	<b>Resources At Risk Comments:</b>	
		None	
Contact Information			
<b>Contact:</b>		<b>Special Contact:</b>	
Site Statistics			
<b>Submitted By:</b>		<b>Submit Date:</b>	
Robert Spears		4/27/2012	

Site Information: B3		Location Information	
<b>Name:</b>	Lake Judge Perez	<b>Parish:</b>	Plaquemines
<b>Priority:</b>	B	<b>Quad Name:</b>	LAKE LAURIER
<b>Site Alias:</b>	None	<b>Quad Number:</b>	2908925
<b>Site Description:</b> High Use Recreation Area		<b>Mile Marker:</b>	0
		<b>Managed (Y/N)?:</b>	No
		<b>Latitude:</b>	29° 33' 34.336" N
		<b>Longitude:</b>	89° 52' 58.266" W
Response Considerations			
<b>Site Strategy:</b>	Diversion Booming to Collection Point	<b>Site Strategy Comments:</b>	
<b>Site Waterbody Type:</b>	Narrow Tidal Channel		
<b>Current Wave Action:</b>	Current >1 kt		
<b>Waterbody Opening:</b>	< 500 ft		
Resources At Risk			
<b>ESI Code:</b>	10A	<b>Resources At Risk Comments:</b>	
		None	
Contact Information			
<b>Contact:</b>		<b>Special Contact:</b>	
Site Statistics			
<b>Submitted By:</b> LA CPRA/DNR		<b>Submit Date:</b> 5/16/2012	

Site Information: C1		Location Information	
<b>Name:</b>	Bayou Dupont Inlets	<b>Parish:</b>	Jefferson
<b>Priority:</b>	C	<b>Quad Name:</b>	LAKE LAURIER
<b>Site Alias:</b>	Multiple Tertiary Inlets	<b>Quad Number:</b>	2908925
<b>Site Description:</b> Tidal Inlet / Sensitive Habitat		<b>Mile Marker:</b>	
		<b>Managed (Y/N)?:</b>	No
		<b>Latitude:</b>	29° 36' 6.309" N
		<b>Longitude:</b>	89° 59' 5.010" W
Response Considerations			
<b>Site Strategy:</b>	Exclusion Booming	<b>Site Strategy Comments:</b>	
<b>Site Waterbody Type:</b>	Narrow Tidal Channel		
<b>Current Wave Action:</b>	Currents <1 kt		
<b>Waterbody Opening:</b>	500-1000 ft		
Resources At Risk			
<b>ESI Code:</b>	10A	<b>Resources At Risk Comments:</b>	
		Sensitive Habitat	
Contact Information			
<b>Contact:</b>		<b>Special Contact:</b>	
Site Statistics			
<b>Submitted By:</b> Jefferson Parish - Env Aff.		<b>Submit Date:</b> 4/24/2012	

Site Information: C2		Location Information	
<b>Name:</b>	Unnamed Tidal Inlets	<b>Parish:</b>	Plaquemines
<b>Priority:</b>	C	<b>Quad Name:</b>	LAKE LAURIER
<b>Site Alias:</b>	None	<b>Quad Number:</b>	2908925
<b>Site Description:</b> Various Secondary Inlets		<b>Mile Marker:</b>	
		<b>Managed (Y/N)?:</b>	
		<b>Latitude:</b>	29° 32' 42.000" N
		<b>Longitude:</b>	89° 53' 32.000" W
Response Considerations			
<b>Site Strategy:</b>	Deferred Action	<b>Site Strategy Comments:</b>	
<b>Site Waterbody Type:</b>	Narrow Tidal Channel		
<b>Current Wave Action:</b>	Current >1 kt		
<b>Waterbody Opening:</b>	1000-1500 ft		
Resources At Risk			
<b>ESI Code:</b>	10A	<b>Resources At Risk Comments:</b>	
		Sensitive Habitat	
Contact Information			
<b>Contact:</b>		<b>Special Contact:</b>	
Site Statistics			
<b>Submitted By:</b> LDEQ		<b>Submit Date:</b> 3/30/2012	

Site Information: C3		Location Information	
<b>Name:</b>	Unnamed Tidal Inlets	<b>Parish:</b>	Plaquemines
<b>Priority:</b>	C	<b>Quad Name:</b>	LAKE LAURIER
<b>Site Alias:</b>	None	<b>Quad Number:</b>	2908925
<b>Site Description:</b> Various Secondary Inlets		<b>Mile Marker:</b>	
		<b>Managed (Y/N)?:</b>	
		<b>Latitude:</b>	29° 31' 56.000" N
		<b>Longitude:</b>	89° 55' 43.000" W
Response Considerations			
<b>Site Strategy:</b>	Deferred Action	<b>Site Strategy Comments:</b>	
<b>Site Waterbody Type:</b>	Narrow Tidal Channel		
<b>Current Wave Action:</b>	Current >1 kt		
<b>Waterbody Opening:</b>	1000-1500 ft		
Resources At Risk			
<b>ESI Code:</b>	10A	<b>Resources At Risk Comments:</b>	
		Sensitive Habitat	
Contact Information			
<b>Contact:</b>		<b>Special Contact:</b>	
Site Statistics			
<b>Submitted By:</b> LDEQ		<b>Submit Date:</b> 3/30/2012	

Site Information: C4		Location Information	
<b>Name:</b>	Unnamed Tidal Inlets	<b>Parish:</b>	Plaquemines
<b>Priority:</b>	C	<b>Quad Name:</b>	LAKE LAURIER
<b>Site Alias:</b>	None	<b>Quad Number:</b>	2908925
<b>Site Description:</b> Secondary Inlets		<b>Mile Marker:</b>	
		<b>Managed (Y/N)?:</b>	
		<b>Latitude:</b>	29° 31' 55.000" N
		<b>Longitude:</b>	89° 53' 23.000" W
Response Considerations			
<b>Site Strategy:</b>	Deferred Action	<b>Site Strategy Comments:</b>	
<b>Site Waterbody Type:</b>	Narrow Tidal Channel		
<b>Current Wave Action:</b>	Current >1 kt		
<b>Waterbody Opening:</b>	1000-1500 ft		
Resources At Risk			
<b>ESI Code:</b>	10A	<b>Resources At Risk Comments:</b>	
		Sensitive Habitat	
Contact Information			
<b>Contact:</b>		<b>Special Contact:</b>	
Site Statistics			
<b>Submitted By:</b> LDEQ		<b>Submit Date:</b> 3/30/2012	

Site Information: C5		Location Information	
<b>Name:</b>	Unnamed Tidal Inlets	<b>Parish:</b>	Plaquemines
<b>Priority:</b>	C	<b>Quad Name:</b>	LAKE LAURIER
<b>Site Alias:</b>	None	<b>Quad Number:</b>	2908925
<b>Site Description:</b> Various Secondary Inlets		<b>Mile Marker:</b>	
		<b>Managed (Y/N)?:</b>	
		<b>Latitude:</b>	29° 31' 42.000" N
		<b>Longitude:</b>	89° 54' 45.000" W
Response Considerations			
<b>Site Strategy:</b>	Deflection Booming	<b>Site Strategy Comments:</b>	
<b>Site Waterbody Type:</b>	Narrow Tidal Channel		
<b>Current Wave Action:</b>	Current >1 kt		
<b>Waterbody Opening:</b>	500-1000 ft		
Resources At Risk			
<b>ESI Code:</b>	10A	<b>Resources At Risk Comments:</b>	
		Sensitive Habitat	
Contact Information			
<b>Contact:</b>		<b>Special Contact:</b>	
Site Statistics			
<b>Submitted By:</b> LDEQ		<b>Submit Date:</b> 3/30/2012	



Site Information: C6		Location Information	
<b>Name:</b>	Unnamed Tidal Inlet	<b>Parish:</b>	Jefferson
<b>Priority:</b>	C	<b>Quad Name:</b>	LAKE LAURIER
<b>Site Alias:</b>	None	<b>Quad Number:</b>	2908925
<b>Site Description:</b> Sensitive Area		<b>Mile Marker:</b>	0
		<b>Managed (Y/N)?:</b>	
		<b>Latitude:</b>	29° 31' 27.775" N
		<b>Longitude:</b>	89° 58' 50.273" W
Response Considerations			
<b>Site Strategy:</b>	Deflection Booming	<b>Site Strategy Comments:</b>	
<b>Site Waterbody Type:</b>	Narrow Tidal Channel		
<b>Current Wave Action:</b>	Current >1 kt		
<b>Waterbody Opening:</b>	500-1000 ft		
Resources At Risk			
<b>ESI Code:</b>	10A	<b>Resources At Risk Comments:</b>	
		N/A	
Contact Information			
<b>Contact:</b>		<b>Special Contact:</b>	
Site Statistics			
<b>Submitted By:</b> DEQ		<b>Submit Date:</b> 5/16/2012	

Site Information: C7		Location Information	
<b>Name:</b>	Unnamed Tidal Inlet	<b>Parish:</b>	Jefferson
<b>Priority:</b>	C	<b>Quad Name:</b>	LAKE LAURIER
<b>Site Alias:</b>	None	<b>Quad Number:</b>	2908925
<b>Site Description:</b> Secondary Tidal inlet		<b>Mile Marker:</b>	
		<b>Managed (Y/N)?:</b>	
		<b>Latitude:</b>	29° 31' 25.000" N
		<b>Longitude:</b>	89° 58' 55.000" W
Response Considerations			
<b>Site Strategy:</b>	Deflection Booming	<b>Site Strategy Comments:</b>	
<b>Site Waterbody Type:</b>	Narrow Tidal Channel		
<b>Current Wave Action:</b>	Current >1 kt		
<b>Waterbody Opening:</b>	< 500 ft		
Resources At Risk			
<b>ESI Code:</b>	10A	<b>Resources At Risk Comments:</b>	
		Sensitive Habitat	
Contact Information			
<b>Contact:</b>		<b>Special Contact:</b>	
Site Statistics			
<b>Submitted By:</b> LDEQ		<b>Submit Date:</b> 3/30/2012	

Site Information: C8		Location Information	
<b>Name:</b>	Unnamed Tidal Inlet	<b>Parish:</b>	Plaquemines
<b>Priority:</b>	C	<b>Quad Name:</b>	LAKE LAURIER
<b>Site Alias:</b>	None	<b>Quad Number:</b>	2908925
<b>Site Description:</b>		<b>Mile Marker:</b>	
		<b>Managed (Y/N)?:</b>	
		<b>Latitude:</b>	29° 30' 21.730" N
		<b>Longitude:</b>	89° 57' 0.652" W
Response Considerations			
<b>Site Strategy:</b>	Deflection Booming	<b>Site Strategy Comments:</b>	
<b>Site Waterbody Type:</b>	Narrow Tidal Channel		
<b>Current Wave Action:</b>	Current >1 kt		
<b>Waterbody Opening:</b>	< 500 ft		
Resources At Risk			
<b>ESI Code:</b>		<b>Resources At Risk Comments:</b>	
Contact Information			
<b>Contact:</b>		<b>Special Contact:</b>	
Site Statistics			
<b>Submitted By:</b>	LDEQ	<b>Submit Date:</b>	20120330

**New Orleans Area Contingency Plan**  
**Geographic Response Plan- Jefferson Parish**

**This page is intentionally left blank**

# BAY DOSGRIS Quad



## Legend

- GRP Sites
- Quad Boundary
- ▭ Parish Boundaries



Site Information: A1		Location Information	
<b>Name:</b>	Barataria Waterway	<b>Parish:</b>	Jefferson
<b>Priority:</b>	A	<b>Quad Name:</b>	BAY DOSGRIS
<b>Site Alias:</b>	None	<b>Quad Number:</b>	2909040
<b>Site Description:</b> Tidal Inlet / Sensitive Habitat		<b>Mile Marker:</b>	
		<b>Managed (Y/N)?:</b>	No
		<b>Latitude:</b>	29° 29' 54.309" N
		<b>Longitude:</b>	90° 0' 54.033" W
Response Considerations			
<b>Site Strategy:</b>	Deflection Booming	<b>Site Strategy Comments:</b>	
<b>Site Waterbody Type:</b>	Narrow Tidal Channel		
<b>Current Wave Action:</b>	Current >1 kt		
<b>Waterbody Opening:</b>	< 500 ft		
Resources At Risk			
<b>ESI Code:</b>	10A	<b>Resources At Risk Comments:</b> Sensitive Habitat	
Contact Information			
<b>Contact:</b>		<b>Special Contact:</b>	
Site Statistics			
<b>Submitted By:</b>		<b>Submit Date:</b> 4/24/2012	

Site Information: A2		Location Information	
<b>Name:</b>	Barataria Waterway	<b>Parish:</b>	Jefferson
<b>Priority:</b>	A	<b>Quad Name:</b>	BAY DOSGRIS
<b>Site Alias:</b>	None	<b>Quad Number:</b>	2909040
<b>Site Description:</b> Tidal Inlet / Sensitive Habitat		<b>Mile Marker:</b>	
		<b>Managed (Y/N)?:</b>	No
		<b>Latitude:</b>	29° 29' 42.385" N
		<b>Longitude:</b>	90° 0' 45.193" W
Response Considerations			
<b>Site Strategy:</b>	Deflection Booming	<b>Site Strategy Comments:</b>	
<b>Site Waterbody Type:</b>	Narrow Tidal Channel		
<b>Current Wave Action:</b>	Current >1 kt		
<b>Waterbody Opening:</b>	< 500 ft		
Resources At Risk			
<b>ESI Code:</b>	10A	<b>Resources At Risk Comments:</b>	
		Sensitive Habitat	
Contact Information			
<b>Contact:</b>		<b>Special Contact:</b>	
Site Statistics			
<b>Submitted By:</b> Jefferson Parish - Env Aff.		<b>Submit Date:</b> 4/24/2012	

Site Information: A3		Location Information	
<b>Name:</b>	Bayou St. Dennis	<b>Parish:</b>	Jefferson
<b>Priority:</b>	A	<b>Quad Name:</b>	BAY DOSGRIS
<b>Site Alias:</b>	None	<b>Quad Number:</b>	2909040
<b>Site Description:</b> Tidal Inlet / Sensitive Habitat		<b>Mile Marker:</b>	
		<b>Managed (Y/N)?:</b>	No
		<b>Latitude:</b>	29° 29' 35.806" N
		<b>Longitude:</b>	90° 3' 13.626" W
Response Considerations			
<b>Site Strategy:</b>	Deflection Booming	<b>Site Strategy Comments:</b>	
<b>Site Waterbody Type:</b>	Entrance to Bays, etc		
<b>Current Wave Action:</b>	Breaking Waves <1.5 ft and Currents >1 kt		
<b>Waterbody Opening:</b>	500-1000 ft		
Resources At Risk			
<b>ESI Code:</b>	10A	<b>Resources At Risk Comments:</b>	
		Sensitive Habitat	
Contact Information			
<b>Contact:</b>		<b>Special Contact:</b>	
Site Statistics			
<b>Submitted By:</b> Jefferson Parish - Env Aff.		<b>Submit Date:</b> 4/24/2012	



Site Information: A4		Location Information	
<b>Name:</b>	Bayou St. Denis	<b>Parish:</b>	Jefferson
<b>Priority:</b>	A	<b>Quad Name:</b>	BAY DOSGRIS
<b>Site Alias:</b>	None	<b>Quad Number:</b>	2909040
<b>Site Description:</b> Tidal Inlet / Sensitive Habitat		<b>Mile Marker:</b>	
		<b>Managed (Y/N)?:</b>	No
		<b>Latitude:</b>	29° 29' 34.161" N
		<b>Longitude:</b>	90° 2' 36.620" W
Response Considerations			
<b>Site Strategy:</b>	Deferred Action	<b>Site Strategy Comments:</b>	
<b>Site Waterbody Type:</b>	Entrance to Bays, etc		
<b>Current Wave Action:</b>	Breaking Waves <1.5 ft		
<b>Waterbody Opening:</b>	1500-2000 ft		
Resources At Risk			
<b>ESI Code:</b>	10A	<b>Resources At Risk Comments:</b>	
		Sensitive Habitat	
Contact Information			
<b>Contact:</b>		<b>Special Contact:</b>	
Site Statistics			
<b>Submitted By:</b>		<b>Submit Date:</b> 4/24/2012	

Site Information: A5		Location Information	
<b>Name:</b>	Unnamed Secondary Inlets	<b>Parish:</b>	Jefferson
<b>Priority:</b>	A	<b>Quad Name:</b>	BAY DOSGRIS
<b>Site Alias:</b>	None	<b>Quad Number:</b>	2909040
<b>Site Description:</b> Secondary Tidal Inlet / Sensitive Habitat		<b>Mile Marker:</b>	
		<b>Managed (Y/N)?:</b>	No
		<b>Latitude:</b>	29° 29' 29.227" N
		<b>Longitude:</b>	90° 5' 57.066" W
Response Considerations			
<b>Site Strategy:</b>	Deflection Booming	<b>Site Strategy Comments:</b>	
<b>Site Waterbody Type:</b>	Narrow Tidal Channel		
<b>Current Wave Action:</b>	Current >1 kt		
<b>Waterbody Opening:</b>	< 500 ft		
Resources At Risk			
<b>ESI Code:</b>	10A	<b>Resources At Risk Comments:</b> Sensitive Habitat	
Contact Information			
<b>Contact:</b>		<b>Special Contact:</b>	
Site Statistics			
<b>Submitted By:</b> Jefferson Parish - Env Aff.		<b>Submit Date:</b> 4/24/2012	

Site Information: A6		Location Information	
<b>Name:</b>	Bay Dosgris	<b>Parish:</b>	Jefferson
<b>Priority:</b>	A	<b>Quad Name:</b>	BAY DOSGRIS
<b>Site Alias:</b>	None	<b>Quad Number:</b>	2909040
<b>Site Description:</b> Tidal Inlet / Sensitive Habitat		<b>Mile Marker:</b>	
		<b>Managed (Y/N)?:</b>	No
		<b>Latitude:</b>	29° 29' 24.704" N
		<b>Longitude:</b>	90° 5' 28.284" W
Response Considerations			
<b>Site Strategy:</b>	Deflection Booming	<b>Site Strategy Comments:</b>	
<b>Site Waterbody Type:</b>	Narrow Tidal Channel		
<b>Current Wave Action:</b>	Current >1 kt		
<b>Waterbody Opening:</b>	< 500 ft		
Resources At Risk			
<b>ESI Code:</b>	10A	<b>Resources At Risk Comments:</b>	
		Sensitive Habitat	
Contact Information			
<b>Contact:</b>		<b>Special Contact:</b>	
Site Statistics			
<b>Submitted By:</b> Jefferson Parish - Env Aff.		<b>Submit Date:</b> 4/24/2012	

Site Information: A7		Location Information	
<b>Name:</b>	Bayou St. Denis	<b>Parish:</b>	Jefferson
<b>Priority:</b>	A	<b>Quad Name:</b>	BAY DOSGRIS
<b>Site Alias:</b>	None	<b>Quad Number:</b>	2909040
<b>Site Description:</b> Tidal Inlet / Sensitive Habitat		<b>Mile Marker:</b>	
		<b>Managed (Y/N)?:</b>	No
		<b>Latitude:</b>	29° 29' 18.742" N
		<b>Longitude:</b>	90° 3' 57.621" W
Response Considerations			
<b>Site Strategy:</b>	Deflection Booming	<b>Site Strategy Comments:</b>	
<b>Site Waterbody Type:</b>	Entrance to Bays, etc		
<b>Current Wave Action:</b>	Breaking Waves <1.5 ft and Currents >1 kt		
<b>Waterbody Opening:</b>	500-1000 ft		
Resources At Risk			
<b>ESI Code:</b>	10A	<b>Resources At Risk Comments:</b>	
		Sensitive Habitat	
Contact Information			
<b>Contact:</b>		<b>Special Contact:</b>	
Site Statistics			
<b>Submitted By:</b> Jefferson Parish - Env Aff.		<b>Submit Date:</b> 4/24/2012	

Site Information: A8		Location Information	
<b>Name:</b>	Mud Lake	<b>Parish:</b>	Jefferson
<b>Priority:</b>	A	<b>Quad Name:</b>	BAY DOSGRIS
<b>Site Alias:</b>	None	<b>Quad Number:</b>	2909040
<b>Site Description:</b> Bird Nesting Area		<b>Mile Marker:</b>	0
		<b>Managed (Y/N)?:</b>	
		<b>Latitude:</b>	29° 29' 2.466" N
		<b>Longitude:</b>	90° 1' 9.055" W
Response Considerations			
<b>Site Strategy:</b>	Deflection Booming	<b>Site Strategy Comments:</b>	
<b>Site Waterbody Type:</b>	Entrance to Bays, etc		
<b>Current Wave Action:</b>	Breaking Waves <1.5 ft and Currents >1 kt		
<b>Waterbody Opening:</b>	< 500 ft		
Resources At Risk			
<b>ESI Code:</b>	10A	<b>Resources At Risk Comments:</b>	
		Nesting Terns	
Contact Information			
<b>Contact:</b>	LDWF	<b>Special Contact:</b>	LDWF
Site Statistics			
<b>Submitted By:</b>	LDWF	<b>Submit Date:</b>	5/16/2012

Site Information: A9		Location Information	
<b>Name:</b>	Unnamed Tidal Inlet	<b>Parish:</b>	Jefferson
<b>Priority:</b>	A	<b>Quad Name:</b>	BAY DOSGRIS
<b>Site Alias:</b>	None	<b>Quad Number:</b>	2909040
<b>Site Description:</b> Tidal Inlet / Sensitive Habitat	<b>Mile Marker:</b>		
	<b>Managed (Y/N)?:</b> No		
	<b>Latitude:</b> 29° 28' 59.417" N		
	<b>Longitude:</b> 90° 0' 48.277" W		
Response Considerations			
<b>Site Strategy:</b>	Deferred Action	<b>Site Strategy Comments:</b>	
<b>Site Waterbody Type:</b>	Entrance to Bays, etc		
<b>Current Wave Action:</b>	Breaking Waves >1.5 ft		
<b>Waterbody Opening:</b>	>2500 ft		
Resources At Risk			
<b>ESI Code:</b>		<b>Resources At Risk Comments:</b> Sensitive Habitat	
Contact Information			
<b>Contact:</b>		<b>Special Contact:</b>	
Site Statistics			
<b>Submitted By:</b>	Jefferson Parish - Env Aff.	<b>Submit Date:</b> 4/24/2012	

Site Information: A10		Location Information	
<b>Name:</b>	Unnamed Secondary Inlets	<b>Parish:</b>	Jefferson
<b>Priority:</b>	A	<b>Quad Name:</b>	BAY DOSGRIS
<b>Site Alias:</b>	None	<b>Quad Number:</b>	2909040
<b>Site Description:</b> Tidal Inlet / Sensitive Habitat		<b>Mile Marker:</b>	
		<b>Managed (Y/N)?:</b>	No
		<b>Latitude:</b>	29° 28' 59.315" N
		<b>Longitude:</b>	90° 0' 30.773" W
Response Considerations			
<b>Site Strategy:</b>	Deflection Booming	<b>Site Strategy Comments:</b>	
<b>Site Waterbody Type:</b>	Narrow Tidal Channel		
<b>Current Wave Action:</b>	Current >1 kt		
<b>Waterbody Opening:</b>	< 500 ft		
Resources At Risk			
<b>ESI Code:</b>	10A	<b>Resources At Risk Comments:</b>	
		Sensitive Habitat	
Contact Information			
<b>Contact:</b>		<b>Special Contact:</b>	
Site Statistics			
<b>Submitted By:</b>		<b>Submit Date:</b> 4/24/2012	

Site Information: A11		Location Information	
<b>Name:</b>	Mud Lake	<b>Parish:</b>	Jefferson
<b>Priority:</b>	A	<b>Quad Name:</b>	BAY DOSGRIS
<b>Site Alias:</b>	None	<b>Quad Number:</b>	2909040
<b>Site Description:</b> Tidal Inlet / Sensitive Habitat	<b>Mile Marker:</b>		
	<b>Managed (Y/N)?:</b> No		
	<b>Latitude:</b> 29° 28' 56.576" N		
	<b>Longitude:</b> 90° 0' 24.297" W		
Response Considerations			
<b>Site Strategy:</b>	Deflection Booming	<b>Site Strategy Comments:</b>	
<b>Site Waterbody Type:</b>	Narrow Tidal Channel		
<b>Current Wave Action:</b>	Current >1 kt		
<b>Waterbody Opening:</b>	< 500 ft		
Resources At Risk			
<b>ESI Code:</b>	10A	<b>Resources At Risk Comments:</b> Sensitive Habitat	
Contact Information			
<b>Contact:</b>		<b>Special Contact:</b>	
Site Statistics			
<b>Submitted By:</b>		<b>Submit Date:</b> 4/24/2012	



Site Information: A12		Location Information	
<b>Name:</b>	Unnamed Bird Nesting Area	<b>Parish:</b>	Jefferson
<b>Priority:</b>	A	<b>Quad Name:</b>	BAY DOSGRIS
<b>Site Alias:</b>	None	<b>Quad Number:</b>	2909040
<b>Site Description:</b> Bird Nesting Area		<b>Mile Marker:</b>	0
		<b>Managed (Y/N)?:</b>	
		<b>Latitude:</b>	29° 28' 45.675" N
		<b>Longitude:</b>	90° 0' 53.329" W
Response Considerations			
<b>Site Strategy:</b>	Deferred Action	<b>Site Strategy Comments:</b>	
<b>Site Waterbody Type:</b>	Straight Coastline		
<b>Current Wave Action:</b>	Breaking Waves >1.5 ft		
<b>Waterbody Opening:</b>	Not Applicable		
Resources At Risk			
<b>ESI Code:</b>	10A	<b>Resources At Risk Comments:</b>	
		Nesting Terns; Gulls	
Contact Information			
<b>Contact:</b>	LDWF	<b>Special Contact:</b>	LDWF
Site Statistics			
<b>Submitted By:</b>	LDWF	<b>Submit Date:</b>	5/16/2012

Site Information: A13		Location Information	
<b>Name:</b>	Unnamed Bird Nesting Area	<b>Parish:</b>	Jefferson
<b>Priority:</b>	A	<b>Quad Name:</b>	BAY DOSGRIS
<b>Site Alias:</b>	None	<b>Quad Number:</b>	2909040
<b>Site Description:</b> Bird Nesting Area		<b>Mile Marker:</b>	0
		<b>Managed (Y/N)?:</b>	
		<b>Latitude:</b>	29° 28' 44.181" N
		<b>Longitude:</b>	90° 1' 5.565" W
Response Considerations			
<b>Site Strategy:</b>	Deferred Action	<b>Site Strategy Comments:</b>	
<b>Site Waterbody Type:</b>	Straight Coastline		
<b>Current Wave Action:</b>	Breaking Waves >1.5 ft		
<b>Waterbody Opening:</b>	Not Applicable		
Resources At Risk			
<b>ESI Code:</b>	10A	<b>Resources At Risk Comments:</b>	
		Nesting Terns	
Contact Information			
<b>Contact:</b>	LDWF	<b>Special Contact:</b>	LDWF
Site Statistics			
<b>Submitted By:</b>	LDWF	<b>Submit Date:</b>	5/16/2012

Site Information: A14		Location Information	
<b>Name:</b> Bay Dosgris		<b>Parish:</b> Jefferson	
<b>Priority:</b> A		<b>Quad Name:</b> BAY DOSGRIS	
<b>Site Alias:</b> None		<b>Quad Number:</b> 2909040	
<b>Site Description:</b> Tidal Inlet / Sensitive Habitat		<b>Mile Marker:</b>	
		<b>Managed (Y/N)?:</b> No	
		<b>Latitude:</b> 29° 28' 41.843" N	
		<b>Longitude:</b> 90° 4' 46.894" W	
Response Considerations			
<b>Site Strategy:</b> Deferred Action		<b>Site Strategy Comments:</b>	
<b>Site Waterbody Type:</b> Entrance to Bays, etc			
<b>Current Wave Action:</b> Breaking Waves >1.5 ft			
<b>Waterbody Opening:</b> 1500-2000 ft			
Resources At Risk			
<b>ESI Code:</b> 10A		<b>Resources At Risk Comments:</b> Sensitive Habitat	
Contact Information			
<b>Contact:</b>		<b>Special Contact:</b>	
Site Statistics			
<b>Submitted By:</b> Jefferson Parish - Env Aff.		<b>Submit Date:</b> 4/24/2012	

Site Information: A15		Location Information	
<b>Name:</b>	Bayou Dosgris	<b>Parish:</b>	Jefferson
<b>Priority:</b>	A	<b>Quad Name:</b>	BAY DOSGRIS
<b>Site Alias:</b>	None	<b>Quad Number:</b>	2909040
<b>Site Description:</b> Tidal Inlet / Sensitive Habitat		<b>Mile Marker:</b>	
		<b>Managed (Y/N)?:</b>	No
		<b>Latitude:</b>	29° 28' 39.308" N
		<b>Longitude:</b>	90° 3' 38.437" W
Response Considerations			
<b>Site Strategy:</b>	Deferred Action	<b>Site Strategy Comments:</b>	
<b>Site Waterbody Type:</b>	Entrance to Bays, etc		
<b>Current Wave Action:</b>	Breaking Waves >1.5 ft		
<b>Waterbody Opening:</b>	1500-2000 ft		
Resources At Risk			
<b>ESI Code:</b>	10A	<b>Resources At Risk Comments:</b>	
		Sensitive Habitat	
Contact Information			
<b>Contact:</b>		<b>Special Contact:</b>	
Site Statistics			
<b>Submitted By:</b> Jefferson Parish - Env Aff.		<b>Submit Date:</b> 4/24/2012	

Site Information: A16		Location Information	
<b>Name:</b>	Bayou Dosgris	<b>Parish:</b>	Jefferson
<b>Priority:</b>	A	<b>Quad Name:</b>	BAY DOSGRIS
<b>Site Alias:</b>	None	<b>Quad Number:</b>	2909040
<b>Site Description:</b> Tidal Inlet / Sensitive Habitat		<b>Mile Marker:</b>	
		<b>Managed (Y/N)?:</b>	No
		<b>Latitude:</b>	29° 28' 38.409" N
		<b>Longitude:</b>	90° 2' 45.499" W
Response Considerations			
<b>Site Strategy:</b>	Deferred Action	<b>Site Strategy Comments:</b>	
<b>Site Waterbody Type:</b>	Entrance to Bays, etc		
<b>Current Wave Action:</b>	Breaking Waves <1.5 ft and Currents >1 kt		
<b>Waterbody Opening:</b>	1000-1500 ft		
Resources At Risk			
<b>ESI Code:</b>	10A	<b>Resources At Risk Comments:</b>	
		Sensitive Habitat	
Contact Information			
<b>Contact:</b>		<b>Special Contact:</b>	
Site Statistics			
<b>Submitted By:</b> Jefferson Parish - Env Aff.		<b>Submit Date:</b> 4/24/2012	

Site Information: A17		Location Information	
<b>Name:</b>	Bayou Dosgris	<b>Parish:</b>	Jefferson
<b>Priority:</b>	A	<b>Quad Name:</b>	BAY DOSGRIS
<b>Site Alias:</b>	None	<b>Quad Number:</b>	2909040
<b>Site Description:</b> Tidal Inlet / Sensitive Habitat		<b>Mile Marker:</b>	
		<b>Managed (Y/N)?:</b>	No
		<b>Latitude:</b>	29° 28' 23.234" N
		<b>Longitude:</b>	90° 1' 19.732" W
Response Considerations			
<b>Site Strategy:</b>	Deferred Action	<b>Site Strategy Comments:</b>	
<b>Site Waterbody Type:</b>	Entrance to Bays, etc		
<b>Current Wave Action:</b>	Breaking Waves >1.5 ft		
<b>Waterbody Opening:</b>	>2500 ft		
Resources At Risk			
<b>ESI Code:</b>	10A	<b>Resources At Risk Comments:</b>	
		Sensitive Habitat	
Contact Information			
<b>Contact:</b>		<b>Special Contact:</b>	
Site Statistics			
<b>Submitted By:</b> Jefferson Parish - Env Aff.		<b>Submit Date:</b> 4/24/2012	

Site Information: A18		Location Information	
<b>Name:</b>	Unnamed Bird Nesting Area	<b>Parish:</b>	Jefferson
<b>Priority:</b>	A	<b>Quad Name:</b>	BAY DOSGRIS
<b>Site Alias:</b>	None	<b>Quad Number:</b>	2909040
<b>Site Description:</b>	Bird Nesting Area	<b>Mile Marker:</b>	0
		<b>Managed (Y/N)?:</b>	
		<b>Latitude:</b>	29° 28' 14.125" N
		<b>Longitude:</b>	90° 0' 51.038" W
Response Considerations			
<b>Site Strategy:</b>	Deferred Action	<b>Site Strategy Comments:</b>	
<b>Site Waterbody Type:</b>	Straight Coastline		
<b>Current Wave Action:</b>	Breaking Waves >1.5 ft		
<b>Waterbody Opening:</b>	Not Applicable		
Resources At Risk			
<b>ESI Code:</b>	10A	<b>Resources At Risk Comments:</b>	
		Nesting Terns	
Contact Information			
<b>Contact:</b>	LDWF; USFWS	<b>Special Contact:</b>	
Site Statistics			
<b>Submitted By:</b>	LDWF; USFWS	<b>Submit Date:</b> 5/16/2012	

Site Information: A19		Location Information	
<b>Name:</b>	Unnamed Tidal Inlet	<b>Parish:</b>	Jefferson
<b>Priority:</b>	A	<b>Quad Name:</b>	BAY DOSGRIS
<b>Site Alias:</b>	None	<b>Quad Number:</b>	2909040
<b>Site Description:</b> Tidal Inlet / Sensitive Habitat		<b>Mile Marker:</b>	
		<b>Managed (Y/N)?:</b>	No
		<b>Latitude:</b>	29° 27' 34.922" N
		<b>Longitude:</b>	90° 1' 1.846" W
Response Considerations			
<b>Site Strategy:</b>	Deferred Action	<b>Site Strategy Comments:</b>	
<b>Site Waterbody Type:</b>	Entrance to Bays, etc		
<b>Current Wave Action:</b>	Breaking Waves >1.5 ft		
<b>Waterbody Opening:</b>	< 500 ft		
Resources At Risk			
<b>ESI Code:</b>	10A	<b>Resources At Risk Comments:</b>	
		Sensitive Habitat	
Contact Information			
<b>Contact:</b>		<b>Special Contact:</b>	
Site Statistics			
<b>Submitted By:</b> Jefferson Parish - Env Aff.		<b>Submit Date:</b> 4/24/2012	



Site Information: A20		Location Information	
<b>Name:</b>	Unnamed Tidal Inlet	<b>Parish:</b>	Jefferson
<b>Priority:</b>	A	<b>Quad Name:</b>	BAY DOSGRIS
<b>Site Alias:</b>	None	<b>Quad Number:</b>	2909040
<b>Site Description:</b> Tidal Inlet / Sensitive Habitat		<b>Mile Marker:</b>	
		<b>Managed (Y/N)?:</b>	No
		<b>Latitude:</b>	29° 27' 31.838" N
		<b>Longitude:</b>	90° 1' 15.620" W
Response Considerations			
<b>Site Strategy:</b>	Deferred Action	<b>Site Strategy Comments:</b>	
<b>Site Waterbody Type:</b>	Entrance to Bays, etc		
<b>Current Wave Action:</b>	Breaking Waves >1.5 ft		
<b>Waterbody Opening:</b>	< 500 ft		
Resources At Risk			
<b>ESI Code:</b>	10A	<b>Resources At Risk Comments:</b>	
		Sensitive Habitat	
Contact Information			
<b>Contact:</b>		<b>Special Contact:</b>	
Site Statistics			
<b>Submitted By:</b> Jefferson Parish - Env Aff.		<b>Submit Date:</b> 4/24/2012	

Site Information: A21		Location Information	
<b>Name:</b>	Unnamed Bird Nesting Area	<b>Parish:</b>	Jefferson
<b>Priority:</b>	A	<b>Quad Name:</b>	BAY DOSGRIS
<b>Site Alias:</b>	None	<b>Quad Number:</b>	2909040
<b>Site Description:</b> Bird Nesting Area		<b>Mile Marker:</b>	0
		<b>Managed (Y/N)?:</b>	
		<b>Latitude:</b>	29° 26' 54.853" N
		<b>Longitude:</b>	90° 1' 20.937" W
Response Considerations			
<b>Site Strategy:</b>	Deferred Action	<b>Site Strategy Comments:</b>	
<b>Site Waterbody Type:</b>	Straight Coastline		
<b>Current Wave Action:</b>	Breaking Waves >1.5 ft		
<b>Waterbody Opening:</b>	Not Applicable		
Resources At Risk			
<b>ESI Code:</b>	10A	<b>Resources At Risk Comments:</b>	
		Nesting Terns	
Contact Information			
<b>Contact:</b>	LDWF; USFWS	<b>Special Contact:</b>	
Site Statistics			
<b>Submitted By:</b>	LDWF; USFWS	<b>Submit Date:</b> 5/16/2012	

Site Information: A22		Location Information	
<b>Name:</b>	Unnamed Bird Nesting Area	<b>Parish:</b>	Jefferson
<b>Priority:</b>	A	<b>Quad Name:</b>	BAY DOSGRIS
<b>Site Alias:</b>	None	<b>Quad Number:</b>	2909040
<b>Site Description:</b> Bird Nesting Area		<b>Mile Marker:</b>	0
		<b>Managed (Y/N)?:</b>	
		<b>Latitude:</b>	29° 25' 54.357" N
		<b>Longitude:</b>	90° 0' 55.238" W
Response Considerations			
<b>Site Strategy:</b>	Deferred Action	<b>Site Strategy Comments:</b>	
<b>Site Waterbody Type:</b>	Straight Coastline		
<b>Current Wave Action:</b>	Breaking Waves >1.5 ft		
<b>Waterbody Opening:</b>	Not Applicable		
Resources At Risk			
<b>ESI Code:</b>	10A	<b>Resources At Risk Comments:</b> Nesting Terns and Gulls	
Contact Information			
<b>Contact:</b>	LDWF; USFWS	<b>Special Contact:</b>	
Site Statistics			
<b>Submitted By:</b>	LDWF; USFWS	<b>Submit Date:</b> 5/16/2012	

Site Information: A23		Location Information	
<b>Name:</b>	Unnamed Tidal Inlet	<b>Parish:</b>	Jefferson
<b>Priority:</b>	A	<b>Quad Name:</b>	BAY DOSGRIS
<b>Site Alias:</b>	None	<b>Quad Number:</b>	2909040
<b>Site Description:</b> Tidal Inlet / Sensitive Habitat	<b>Mile Marker:</b>		
	<b>Managed (Y/N)?:</b> No		
	<b>Latitude:</b> 29° 25' 46.578" N		
	<b>Longitude:</b> 90° 0' 4.487" W		
Response Considerations			
<b>Site Strategy:</b>	Deferred Action	<b>Site Strategy Comments:</b>	
<b>Site Waterbody Type:</b>	Entrance to Bays, etc		
<b>Current Wave Action:</b>	Breaking Waves >1.5 ft		
<b>Waterbody Opening:</b>	1000-1500 ft		
Resources At Risk			
<b>ESI Code:</b>	10A	<b>Resources At Risk Comments:</b>	
		Sensitive Habitat	
Contact Information			
<b>Contact:</b>		<b>Special Contact:</b>	
Site Statistics			
<b>Submitted By:</b> Jefferson Parish - Env Aff.		<b>Submit Date:</b> 4/24/2012	

Site Information: C1		Location Information	
<b>Name:</b>	Bayou St. Dennis	<b>Parish:</b>	Jefferson
<b>Priority:</b>	C	<b>Quad Name:</b>	BAY DOSGRIS
<b>Site Alias:</b>	None	<b>Quad Number:</b>	2909040
<b>Site Description:</b> Tidal Inlet / Sensitive Habitat		<b>Mile Marker:</b>	
		<b>Managed (Y/N)?:</b>	No
		<b>Latitude:</b>	29° 29' 53.281" N
		<b>Longitude:</b>	90° 1' 4.929" W
Response Considerations			
<b>Site Strategy:</b>	Deflection Booming	<b>Site Strategy Comments:</b>	
<b>Site Waterbody Type:</b>	Entrance to Bays, etc		
<b>Current Wave Action:</b>	Breaking Waves <1.5 ft and Currents >1 kt		
<b>Waterbody Opening:</b>	500-1000 ft		
Resources At Risk			
<b>ESI Code:</b>	10A	<b>Resources At Risk Comments:</b> Sensitive Habitat	
Contact Information			
<b>Contact:</b>		<b>Special Contact:</b>	
Site Statistics			
<b>Submitted By:</b> Jefferson Parish - Env Aff.		<b>Submit Date:</b> 4/25/2012	

Site Information: C2		Location Information	
<b>Name:</b>	Bayou St. Dennis	<b>Parish:</b>	Jefferson
<b>Priority:</b>	C	<b>Quad Name:</b>	BAY DOSGRIS
<b>Site Alias:</b>	None	<b>Quad Number:</b>	2909040
<b>Site Description:</b> Tidal Inlet / Sensitive Habitat		<b>Mile Marker:</b>	
		<b>Managed (Y/N)?:</b>	No
		<b>Latitude:</b>	29° 29' 41.151" N
		<b>Longitude:</b>	90° 1' 9.247" W
Response Considerations			
<b>Site Strategy:</b>	Deflection Booming	<b>Site Strategy Comments:</b>	
<b>Site Waterbody Type:</b>	Entrance to Bays, etc		
<b>Current Wave Action:</b>	Breaking Waves <1.5 ft and Currents >1 kt		
<b>Waterbody Opening:</b>	500-1000 ft		
Resources At Risk			
<b>ESI Code:</b>	10A	<b>Resources At Risk Comments:</b>	
		Sensitive Habitat	
Contact Information			
<b>Contact:</b>		<b>Special Contact:</b>	
Site Statistics			
<b>Submitted By:</b> Jefferson Parish - Env Aff.		<b>Submit Date:</b> 4/24/2012	

Site Information: C3		Location Information	
<b>Name:</b>	Bayou St. Denis	<b>Parish:</b>	Jefferson
<b>Priority:</b>	C	<b>Quad Name:</b>	BAY DOSGRIS
<b>Site Alias:</b>	None	<b>Quad Number:</b>	2909040
<b>Site Description:</b> Tidal Inlet / Sensitive Habitat		<b>Mile Marker:</b>	
		<b>Managed (Y/N)?:</b>	No
		<b>Latitude:</b>	29° 29' 29.433" N
		<b>Longitude:</b>	90° 0' 40.876" W
Response Considerations			
<b>Site Strategy:</b>	Deflection Booming	<b>Site Strategy Comments:</b>	
<b>Site Waterbody Type:</b>	Entrance to Bays, etc		
<b>Current Wave Action:</b>	Breaking Waves <1.5 ft and Currents >1 kt		
<b>Waterbody Opening:</b>	< 500 ft		
Resources At Risk			
<b>ESI Code:</b>	10A	<b>Resources At Risk Comments:</b>	
		Sensitive Habitat	
Contact Information			
<b>Contact:</b>		<b>Special Contact:</b>	
Site Statistics			
<b>Submitted By:</b>		<b>Submit Date:</b> 4/26/2012	

Site Information: C4		Location Information	
<b>Name:</b>	Bayou St. Dennis	<b>Parish:</b>	Jefferson
<b>Priority:</b>	C	<b>Quad Name:</b>	BAY DOSGRIS
<b>Site Alias:</b>	None	<b>Quad Number:</b>	2909040
<b>Site Description:</b> Tidal Inlet / Sensitive Habitat		<b>Mile Marker:</b>	
		<b>Managed (Y/N)?:</b>	No
		<b>Latitude:</b>	29° 29' 8.669" N
		<b>Longitude:</b>	90° 2' 11.950" W
Response Considerations			
<b>Site Strategy:</b>	Deflection Booming	<b>Site Strategy Comments:</b>	
<b>Site Waterbody Type:</b>	Entrance to Bays, etc		
<b>Current Wave Action:</b>	Breaking Waves <1.5 ft and Currents >1 kt		
<b>Waterbody Opening:</b>	500-1000 ft		
Resources At Risk			
<b>ESI Code:</b>	10A	<b>Resources At Risk Comments:</b>	
		Sensitive Habitat	
Contact Information			
<b>Contact:</b>		<b>Special Contact:</b>	
Site Statistics			
<b>Submitted By:</b> Jefferson Parish - Env Aff.		<b>Submit Date:</b> 4/24/2012	



Site Information: C5		Location Information	
<b>Name:</b>		<b>Parish:</b>	Jefferson
<b>Priority:</b> C		<b>Quad Name:</b>	BAY DOSGRIS
<b>Site Alias:</b> None		<b>Quad Number:</b>	2909040
<b>Site Description:</b> Tidal Inlet / Sensitive Habitat		<b>Mile Marker:</b>	
		<b>Managed (Y/N)?:</b> No	
		<b>Latitude:</b>	29° 29' 1.292" N
		<b>Longitude:</b>	90° 0' 6.737" W
Response Considerations			
<b>Site Strategy:</b> Deferred Action		<b>Site Strategy Comments:</b>	
<b>Site Waterbody Type:</b> Entrance to Bays, etc			
<b>Current Wave Action:</b> Breaking Waves >1.5 ft			
<b>Waterbody Opening:</b> < 500 ft			
Resources At Risk			
<b>ESI Code:</b> 10A		<b>Resources At Risk Comments:</b> Sensitive Habitat	
Contact Information			
<b>Contact:</b>		<b>Special Contact:</b>	
Site Statistics			
<b>Submitted By:</b>		<b>Submit Date:</b> 4/27/2012	

Site Information: C6		Location Information	
<b>Name:</b>	Davis Pond Freshwater Diversion	<b>Parish:</b>	Jefferson
<b>Priority:</b>	C	<b>Quad Name:</b>	BAY DOSGRIS
<b>Site Alias:</b>	DCPBA06	<b>Quad Number:</b>	2909040
<b>Site Description:</b> Hydrographic Data Collection Platform		<b>Mile Marker:</b>	
		<b>Managed (Y/N)?:</b>	
		<b>Latitude:</b>	29° 28' 58.997" N
		<b>Longitude:</b>	90° 0' 40.000" W
Response Considerations			
<b>Site Strategy:</b>	Deferred Action	<b>Site Strategy Comments:</b>	
<b>Site Waterbody Type:</b>	Open Water		
<b>Current Wave Action:</b>	Breaking Waves >1.5 ft		
<b>Waterbody Opening:</b>	Not Applicable		
Resources At Risk			
<b>ESI Code:</b>	10A	<b>Resources At Risk Comments:</b> Restoration Project Monitoring Equipment	
Contact Information			
<b>Contact:</b>		<b>Special Contact:</b>	
Site Statistics			
<b>Submitted By:</b> LA CPRA		<b>Submit Date:</b> 6/28/2012	

Site Information: C7		Location Information	
<b>Name:</b>	Davis Pond Freshwater Diversion	<b>Parish:</b>	Jefferson
<b>Priority:</b>	C	<b>Quad Name:</b>	BAY DOSGRIS
<b>Site Alias:</b>	DCPBA07	<b>Quad Number:</b>	2909040
<b>Site Description:</b>	Hydrographic Data Collection Platform	<b>Mile Marker:</b>	
		<b>Managed (Y/N)?:</b>	
		<b>Latitude:</b>	29° 28' 0.001" N
		<b>Longitude:</b>	90° 6' 0.000" W
Response Considerations			
<b>Site Strategy:</b>	Deferred Action	<b>Site Strategy Comments:</b>	
<b>Site Waterbody Type:</b>	Open Water		
<b>Current Wave Action:</b>	Breaking Waves >1.5 ft		
<b>Waterbody Opening:</b>	Not Applicable		
Resources At Risk			
<b>ESI Code:</b>	10A	<b>Resources At Risk Comments:</b>	
		Restoration Project Monitoring Equipment	
Contact Information			
<b>Contact:</b>		<b>Special Contact:</b>	
Site Statistics			
<b>Submitted By:</b>		<b>Submit Date:</b>	
LA CPRA		6/28/2012	

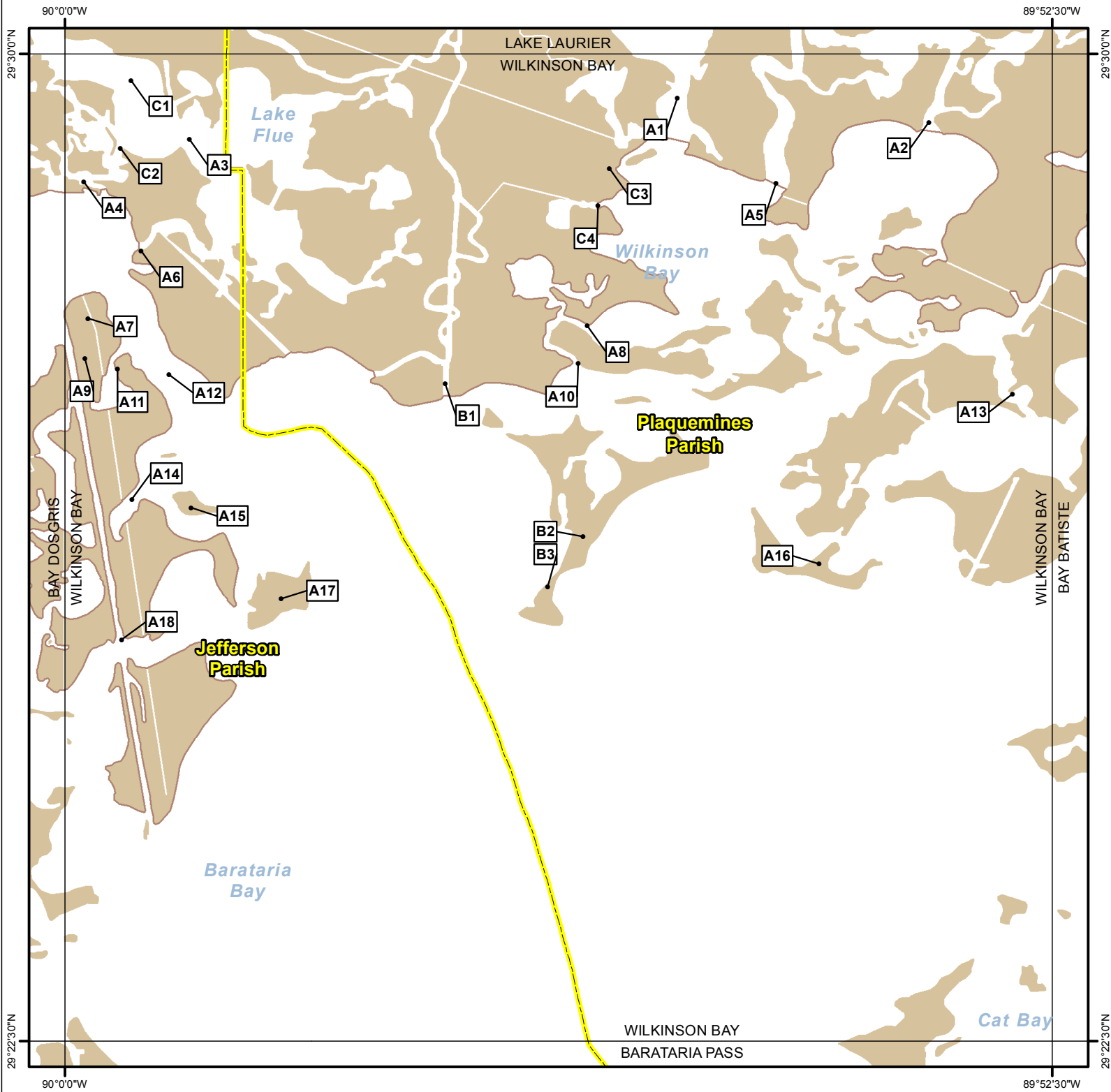
Site Information: C8		Location Information	
<b>Name:</b>	Unnamed Tidal Inlet	<b>Parish:</b>	Jefferson
<b>Priority:</b>	C	<b>Quad Name:</b>	BAY DOSGRIS
<b>Site Alias:</b>	None	<b>Quad Number:</b>	2909040
<b>Site Description:</b> Tidal Inlet / Sensitive Habitat		<b>Mile Marker:</b>	
		<b>Managed (Y/N)?:</b>	No
		<b>Latitude:</b>	29° 26' 31.190" N
		<b>Longitude:</b>	90° 0' 4.487" W
Response Considerations			
<b>Site Strategy:</b>	Deferred Action	<b>Site Strategy Comments:</b>	
<b>Site Waterbody Type:</b>	Entrance to Bays, etc		
<b>Current Wave Action:</b>	Breaking Waves >1.5 ft		
<b>Waterbody Opening:</b>	500-1000 ft		
Resources At Risk			
<b>ESI Code:</b>	10A	<b>Resources At Risk Comments:</b>	
		Sensitive Habitat	
Contact Information			
<b>Contact:</b>		<b>Special Contact:</b>	
Site Statistics			
<b>Submitted By:</b> Jefferson Parish - Env Aff.		<b>Submit Date:</b> 4/24/2012	

Site Information: C9		Location Information	
<b>Name:</b>	Unnamed Tidal Inlet	<b>Parish:</b>	Jefferson
<b>Priority:</b>	C	<b>Quad Name:</b>	BAY DOSGRIS
<b>Site Alias:</b>	None	<b>Quad Number:</b>	2909040
<b>Site Description:</b> Tidal Inlet / Sensitive Habitat	<b>Mile Marker:</b>		
	<b>Managed (Y/N)?:</b> No		
	<b>Latitude:</b> 29° 26' 23.789" N		
	<b>Longitude:</b> 90° 0' 20.728" W		
Response Considerations			
<b>Site Strategy:</b>	Deferred Action	<b>Site Strategy Comments:</b>	
<b>Site Waterbody Type:</b>	Entrance to Bays, etc		
<b>Current Wave Action:</b>	Breaking Waves >1.5 ft		
<b>Waterbody Opening:</b>	< 500 ft		
Resources At Risk			
<b>ESI Code:</b>	10A	<b>Resources At Risk Comments:</b> Sensitive Habitat	
Contact Information			
<b>Contact:</b>		<b>Special Contact:</b>	
Site Statistics			
<b>Submitted By:</b> Jefferson Parish - Env Aff.		<b>Submit Date:</b> 4/24/2012	

**New Orleans Area Contingency Plan**  
**Geographic Response Plan- Jefferson Parish**

**This page is intentionally left blank**

# WILKINSON BAY Quad



## Legend

- GRP Sites
- ▭ Quad Boundary
- ▭ Parish Boundaries



Locator Map

Site Information: A1		Location Information	
<b>Name:</b>	Upper Wilkinson Bay	<b>Parish:</b>	Plaquemines
<b>Priority:</b>	A	<b>Quad Name:</b>	WILKINSON BAY
<b>Site Alias:</b>	None	<b>Quad Number:</b>	2908933
<b>Site Description:</b>		<b>Mile Marker:</b>	
		<b>Managed (Y/N)?:</b>	
		<b>Latitude:</b>	29° 29' 39.834" N
		<b>Longitude:</b>	89° 55' 20.791" W
Response Considerations			
<b>Site Strategy:</b>	Deferred Action	<b>Site Strategy Comments:</b>	
<b>Site Waterbody Type:</b>	Entrance to Bays, etc		
<b>Current Wave Action:</b>	Breaking Waves >1.5 ft		
<b>Waterbody Opening:</b>	500-1000 ft		
Resources At Risk			
<b>ESI Code:</b>		<b>Resources At Risk Comments:</b>	
Contact Information			
<b>Contact:</b>		<b>Special Contact:</b>	
Site Statistics			
<b>Submitted By:</b>	LA CPRA/DNR / P-2177:LDEQ	<b>Submit Date:</b>	20120516



Site Information: A2		Location Information	
<b>Name:</b>	Bayou Chene Fleur	<b>Parish:</b>	Plaquemines
<b>Priority:</b>	A	<b>Quad Name:</b>	WILKINSON BAY
<b>Site Alias:</b>	None	<b>Quad Number:</b>	2908933
<b>Site Description:</b>		<b>Mile Marker:</b>	
		<b>Managed (Y/N)?:</b>	
		<b>Latitude:</b>	29° 29' 28.895" N
		<b>Longitude:</b>	89° 53' 26.167" W
Response Considerations			
<b>Site Strategy:</b>	Deferred Action	<b>Site Strategy Comments:</b>	
<b>Site Waterbody Type:</b>	Entrance to Bays, etc		
<b>Current Wave Action:</b>	Breaking Waves >1.5 ft		
<b>Waterbody Opening:</b>	1000-1500 ft		
Resources At Risk			
<b>ESI Code:</b>		<b>Resources At Risk Comments:</b>	
Contact Information			
<b>Contact:</b>		<b>Special Contact:</b>	
Site Statistics			
<b>Submitted By:</b>	LA CPRA/DNR / P-2175:LDEQ	<b>Submit Date:</b>	20120516

Site Information: A3		Location Information	
<b>Name:</b>	Unnamed Tidal Inlet	<b>Parish:</b>	Jefferson
<b>Priority:</b>	A	<b>Quad Name:</b>	WILKINSON BAY
<b>Site Alias:</b>	None	<b>Quad Number:</b>	2908933
<b>Site Description:</b> Sensitive Area		<b>Mile Marker:</b>	0
		<b>Managed (Y/N)?:</b>	
		<b>Latitude:</b>	29° 29' 21.126" N
		<b>Longitude:</b>	89° 59' 3.384" W
Response Considerations			
<b>Site Strategy:</b>	Deflection Booming	<b>Site Strategy Comments:</b>	
<b>Site Waterbody Type:</b>	Entrance to Bays, etc		
<b>Current Wave Action:</b>	Breaking Waves <1.5 ft and Currents >1 kt		
<b>Waterbody Opening:</b>	1500-2000 ft		
Resources At Risk			
<b>ESI Code:</b>	10A	<b>Resources At Risk Comments:</b>	
		N/A	
Contact Information			
<b>Contact:</b>		<b>Special Contact:</b>	
Site Statistics			
<b>Submitted By:</b> DEQ		<b>Submit Date:</b> 5/16/2012	

Site Information: A4		Location Information	
<b>Name:</b>	Inlet From Mud lake	<b>Parish:</b>	Jefferson
<b>Priority:</b>	A	<b>Quad Name:</b>	WILKINSON BAY
<b>Site Alias:</b>	None	<b>Quad Number:</b>	2908933
<b>Site Description:</b> Tidal Inlet / Sensitive Habitat		<b>Mile Marker:</b>	
		<b>Managed (Y/N)?:</b>	No
		<b>Latitude:</b>	29° 29' 1.681" N
		<b>Longitude:</b>	89° 59' 51.357" W
Response Considerations			
<b>Site Strategy:</b>	Deferred Action	<b>Site Strategy Comments:</b>	
<b>Site Waterbody Type:</b>	Entrance to Bays, etc		
<b>Current Wave Action:</b>	Breaking Waves >1.5 ft		
<b>Waterbody Opening:</b>	< 500 ft		
Resources At Risk			
<b>ESI Code:</b>	10A	<b>Resources At Risk Comments:</b>	
		Sensitive Habitat	
Contact Information			
<b>Contact:</b>		<b>Special Contact:</b>	
Site Statistics			
<b>Submitted By:</b> Jefferson Parish - Env Aff.		<b>Submit Date:</b> 4/24/2012	

Site Information: A5		Location Information	
<b>Name:</b>	Wilkinson Bayou	<b>Parish:</b>	Plaquemines
<b>Priority:</b>	A	<b>Quad Name:</b>	WILKINSON BAY
<b>Site Alias:</b>	None	<b>Quad Number:</b>	2908933
<b>Site Description:</b>		<b>Mile Marker:</b>	
		<b>Managed (Y/N)?:</b>	
		<b>Latitude:</b>	29° 29' 1.000" N
		<b>Longitude:</b>	89° 54' 36.000" W
Response Considerations			
<b>Site Strategy:</b>	Deferred Action	<b>Site Strategy Comments:</b>	
<b>Site Waterbody Type:</b>	Entrance to Bays, etc		
<b>Current Wave Action:</b>	Breaking Waves >1.5 ft		
<b>Waterbody Opening:</b>	1000-1500 ft		
Resources At Risk			
<b>ESI Code:</b>		<b>Resources At Risk Comments:</b>	
Contact Information			
<b>Contact:</b>		<b>Special Contact:</b>	
Site Statistics			
<b>Submitted By:</b>	LA CPRA/DNR / P-2176:LDEQ	<b>Submit Date:</b>	20120516

Site Information: A6		Location Information	
<b>Name:</b>	Inlet From Mud lake	<b>Parish:</b>	Jefferson
<b>Priority:</b>	A	<b>Quad Name:</b>	WILKINSON BAY
<b>Site Alias:</b>	None	<b>Quad Number:</b>	2908933
<b>Site Description:</b> Tidal Inlet / Sensitive Habitat		<b>Mile Marker:</b>	
		<b>Managed (Y/N)?:</b>	No
		<b>Latitude:</b>	29° 28' 30.170" N
		<b>Longitude:</b>	89° 59' 25.317" W
Response Considerations			
<b>Site Strategy:</b>	Deferred Action	<b>Site Strategy Comments:</b>	
<b>Site Waterbody Type:</b>	Entrance to Bays, etc		
<b>Current Wave Action:</b>	Breaking Waves >1.5 ft		
<b>Waterbody Opening:</b>	500-1000 ft		
Resources At Risk			
<b>ESI Code:</b>	10A	<b>Resources At Risk Comments:</b>	
		Sensitive Habitat	
Contact Information			
<b>Contact:</b>		<b>Special Contact:</b>	
Site Statistics			
<b>Submitted By:</b> Jefferson Parish - Env Aff.		<b>Submit Date:</b> 4/24/2012	

Site Information: A7		Location Information	
<b>Name:</b>	Unnamed Bird Nesting Area	<b>Parish:</b>	Jefferson
<b>Priority:</b>	A	<b>Quad Name:</b>	WILKINSON BAY
<b>Site Alias:</b>	None	<b>Quad Number:</b>	2908933
<b>Site Description:</b> Bird Nesting Area		<b>Mile Marker:</b>	0
		<b>Managed (Y/N)?:</b>	
		<b>Latitude:</b>	29° 27' 59.590" N
		<b>Longitude:</b>	89° 59' 49.492" W
Response Considerations			
<b>Site Strategy:</b>	Deferred Action	<b>Site Strategy Comments:</b>	
<b>Site Waterbody Type:</b>	Straight Coastline		
<b>Current Wave Action:</b>	Breaking Waves >1.5 ft		
<b>Waterbody Opening:</b>	Not Applicable		
Resources At Risk			
<b>ESI Code:</b>	10A	<b>Resources At Risk Comments:</b> Nesting Birds, Terns	
Contact Information			
<b>Contact:</b>	LDWF; USFWS	<b>Special Contact:</b>	
Site Statistics			
<b>Submitted By:</b>	LDWF; USFWS	<b>Submit Date:</b> 5/16/2012	

Site Information: A8		Location Information	
<b>Name:</b>	Wilkinson Bay Inlet	<b>Parish:</b>	Plaquemines
<b>Priority:</b>	A	<b>Quad Name:</b>	WILKINSON BAY
<b>Site Alias:</b>	None	<b>Quad Number:</b>	2908933
<b>Site Description:</b>		<b>Mile Marker:</b>	
		<b>Managed (Y/N)?:</b>	
		<b>Latitude:</b>	29° 27' 56.000" N
		<b>Longitude:</b>	89° 56' 2.000" W
Response Considerations			
<b>Site Strategy:</b>	Deflection Booming	<b>Site Strategy Comments:</b>	
<b>Site Waterbody Type:</b>	Narrow Tidal Channel		
<b>Current Wave Action:</b>	Current >1 kt		
<b>Waterbody Opening:</b>	< 500 ft		
Resources At Risk			
<b>ESI Code:</b>		<b>Resources At Risk Comments:</b>	
Contact Information			
<b>Contact:</b>		<b>Special Contact:</b>	
Site Statistics			
<b>Submitted By:</b>	DEQ / P-2178:LDEQ	<b>Submit Date:</b>	20120516

Site Information: A9		Location Information	
<b>Name:</b>	Mud Lake	<b>Parish:</b>	Jefferson
<b>Priority:</b>	A	<b>Quad Name:</b>	WILKINSON BAY
<b>Site Alias:</b>	None	<b>Quad Number:</b>	2908933
<b>Site Description:</b> Bird Nesting Area		<b>Mile Marker:</b>	0
		<b>Managed (Y/N)?:</b>	
		<b>Latitude:</b>	29° 27' 41.447" N
		<b>Longitude:</b>	89° 59' 50.808" W
Response Considerations			
<b>Site Strategy:</b>	Deferred Action	<b>Site Strategy Comments:</b>	
<b>Site Waterbody Type:</b>	Straight Coastline		
<b>Current Wave Action:</b>	Breaking Waves >1.5 ft		
<b>Waterbody Opening:</b>	Not Applicable		
Resources At Risk			
<b>ESI Code:</b>	10A	<b>Resources At Risk Comments:</b>	
		Nesting Birds; Terns	
Contact Information			
<b>Contact:</b>	LDWF	<b>Special Contact:</b>	LDWF
Site Statistics			
<b>Submitted By:</b>	LDWF	<b>Submit Date:</b>	5/16/2012



Site Information: A10		Location Information	
<b>Name:</b>	Wilkinson Bay Inlet	<b>Parish:</b>	Plaquemines
<b>Priority:</b>	A	<b>Quad Name:</b>	WILKINSON BAY
<b>Site Alias:</b>	None	<b>Quad Number:</b>	2908933
<b>Site Description:</b>		<b>Mile Marker:</b>	
		<b>Managed (Y/N)?:</b>	
		<b>Latitude:</b>	29° 27' 39.000" N
		<b>Longitude:</b>	89° 56' 6.000" W
Response Considerations			
<b>Site Strategy:</b>	Deflection Booming	<b>Site Strategy Comments:</b>	
<b>Site Waterbody Type:</b>	Narrow Tidal Channel		
<b>Current Wave Action:</b>	Current >1 kt		
<b>Waterbody Opening:</b>	< 500 ft		
Resources At Risk			
<b>ESI Code:</b>		<b>Resources At Risk Comments:</b>	
Contact Information			
<b>Contact:</b>		<b>Special Contact:</b>	
Site Statistics			
<b>Submitted By:</b>	DEQ / P-2179:LDEQ	<b>Submit Date:</b>	20120516

Site Information: A11		Location Information	
<b>Name:</b>	Unnamed Bird Nesting Area	<b>Parish:</b>	Jefferson
<b>Priority:</b>	A	<b>Quad Name:</b>	WILKINSON BAY
<b>Site Alias:</b>	None	<b>Quad Number:</b>	2908933
<b>Site Description:</b>	Bird Nesting Area	<b>Mile Marker:</b>	0
		<b>Managed (Y/N)?:</b>	
		<b>Latitude:</b>	29° 27' 36.427" N
		<b>Longitude:</b>	89° 59' 35.990" W
Response Considerations			
<b>Site Strategy:</b>	Deferred Action	<b>Site Strategy Comments:</b>	
<b>Site Waterbody Type:</b>	Straight Coastline		
<b>Current Wave Action:</b>	Breaking Waves >1.5 ft		
<b>Waterbody Opening:</b>	Not Applicable		
Resources At Risk			
<b>ESI Code:</b>	10A	<b>Resources At Risk Comments:</b>	
		Nesting Birds, Terns	
Contact Information			
<b>Contact:</b>	LDWF; USFWS	<b>Special Contact:</b>	
Site Statistics			
<b>Submitted By:</b>	LDWF; USFWS	<b>Submit Date:</b> 5/16/2012	

Site Information: A12		Location Information	
<b>Name:</b>	Bayou St. Dennis	<b>Parish:</b>	Jefferson
<b>Priority:</b>	A	<b>Quad Name:</b>	WILKINSON BAY
<b>Site Alias:</b>	None	<b>Quad Number:</b>	2908933
<b>Site Description:</b>		<b>Mile Marker:</b>	
		<b>Managed (Y/N)?:</b>	
		<b>Latitude:</b>	29° 27' 33.781" N
		<b>Longitude:</b>	89° 59' 12.469" W
Response Considerations			
<b>Site Strategy:</b>	Deferred Action	<b>Site Strategy Comments:</b>	
<b>Site Waterbody Type:</b>	Entrance to Bays, etc		
<b>Current Wave Action:</b>	Breaking Waves >1.5 ft		
<b>Waterbody Opening:</b>	>2500 ft		
Resources At Risk			
<b>ESI Code:</b>		<b>Resources At Risk Comments:</b>	
Contact Information			
<b>Contact:</b>		<b>Special Contact:</b>	
Site Statistics			
<b>Submitted By:</b>	Jefferson Parish - Env Aff. / J-2183:LDEQ	<b>Submit Date:</b>	20120424

Site Information: A13		Location Information	
<b>Name:</b>	Unnamed Tidal Inlet	<b>Parish:</b>	Plaquemines
<b>Priority:</b>	A	<b>Quad Name:</b>	WILKINSON BAY
<b>Site Alias:</b>	None	<b>Quad Number:</b>	2908933
<b>Site Description:</b> Major Tidal Inlet		<b>Mile Marker:</b>	
		<b>Managed (Y/N)?:</b>	
		<b>Latitude:</b>	29° 27' 25.000" N
		<b>Longitude:</b>	89° 52' 48.000" W
Response Considerations			
<b>Site Strategy:</b>	Deferred Action	<b>Site Strategy Comments:</b>	
<b>Site Waterbody Type:</b>	Entrance to Bays, etc		
<b>Current Wave Action:</b>	Breaking Waves >1.5 ft		
<b>Waterbody Opening:</b>	1500-2000 ft		
Resources At Risk			
<b>ESI Code:</b>	10A	<b>Resources At Risk Comments:</b>	
		Sensitive Habitat	
Contact Information			
<b>Contact:</b>		<b>Special Contact:</b>	
Site Statistics			
<b>Submitted By:</b> LDEQ		<b>Submit Date:</b> 3/30/2012	

Site Information: A14		Location Information	
<b>Name:</b>	Unnamed Tidal Inlet	<b>Parish:</b>	Jefferson
<b>Priority:</b>	A	<b>Quad Name:</b>	WILKINSON BAY
<b>Site Alias:</b>	None	<b>Quad Number:</b>	2908933
<b>Site Description:</b>		<b>Mile Marker:</b>	
		<b>Managed (Y/N)?:</b>	
		<b>Latitude:</b>	29° 26' 37.133" N
		<b>Longitude:</b>	89° 59' 29.438" W
Response Considerations			
<b>Site Strategy:</b>	Deferred Action	<b>Site Strategy Comments:</b>	
<b>Site Waterbody Type:</b>	Entrance to Bays, etc		
<b>Current Wave Action:</b>	Breaking Waves >1.5 ft		
<b>Waterbody Opening:</b>	1000-1500 ft		
Resources At Risk			
<b>ESI Code:</b>		<b>Resources At Risk Comments:</b>	
Contact Information			
<b>Contact:</b>		<b>Special Contact:</b>	
Site Statistics			
<b>Submitted By:</b>	DEQ / J-2182:LDEQ	<b>Submit Date:</b>	20120516

Site Information: A15		Location Information	
<b>Name:</b>	Unnamed Bird Nesting Area	<b>Parish:</b>	Jefferson
<b>Priority:</b>	A	<b>Quad Name:</b>	WILKINSON BAY
<b>Site Alias:</b>	None	<b>Quad Number:</b>	2908933
<b>Site Description:</b> Bird Nesting Area		<b>Mile Marker:</b>	0
		<b>Managed (Y/N)?:</b>	
		<b>Latitude:</b>	29° 26' 33.296" N
		<b>Longitude:</b>	89° 59' 2.494" W
Response Considerations			
<b>Site Strategy:</b>	Deferred Action	<b>Site Strategy Comments:</b>	
<b>Site Waterbody Type:</b>	Straight Coastline		
<b>Current Wave Action:</b>	Breaking Waves >1.5 ft		
<b>Waterbody Opening:</b>	Not Applicable		
Resources At Risk			
<b>ESI Code:</b>	10A	<b>Resources At Risk Comments:</b>	
		Nesting Birds; Terns	
Contact Information			
<b>Contact:</b>	LDWF	<b>Special Contact:</b>	LDWF
Site Statistics			
<b>Submitted By:</b>	LDWF	<b>Submit Date:</b>	5/16/2012

Site Information: A16		Location Information	
<b>Name:</b>	Unnamed Bird Loafing Area	<b>Parish:</b>	Plaquemines
<b>Priority:</b>	A	<b>Quad Name:</b>	WILKINSON BAY
<b>Site Alias:</b>	None	<b>Quad Number:</b>	2908933
<b>Site Description:</b> Bird Loafing Area		<b>Mile Marker:</b>	0
		<b>Managed (Y/N)?:</b>	No
		<b>Latitude:</b>	29° 26' 7.593" N
		<b>Longitude:</b>	89° 54' 16.416" W
Response Considerations			
<b>Site Strategy:</b>	Deferred Action	<b>Site Strategy Comments:</b>	
<b>Site Waterbody Type:</b>	Straight Coastline		
<b>Current Wave Action:</b>	Breaking Waves >1.5 ft		
<b>Waterbody Opening:</b>	Not Applicable		
Resources At Risk			
<b>ESI Code:</b>	10A	<b>Resources At Risk Comments:</b> Loafing Area for Various Species	
Contact Information			
<b>Contact:</b>	LDWF	<b>Special Contact:</b>	LDWF
Site Statistics			
<b>Submitted By:</b>	LDWF	<b>Submit Date:</b>	5/16/2012

Site Information: A17		Location Information	
<b>Name:</b>	Unnamed Barataria Bay Island	<b>Parish:</b>	Jefferson
<b>Priority:</b>	A	<b>Quad Name:</b>	WILKINSON BAY
<b>Site Alias:</b>	None	<b>Quad Number:</b>	2908933
<b>Site Description:</b> Bird Colony/Nesting Area		<b>Mile Marker:</b>	0
		<b>Managed (Y/N)?:</b>	
		<b>Latitude:</b>	29° 25' 51.692" N
		<b>Longitude:</b>	89° 58' 21.563" W
Response Considerations			
<b>Site Strategy:</b>	Deferred Action	<b>Site Strategy Comments:</b>	
<b>Site Waterbody Type:</b>	Straight Coastline		
<b>Current Wave Action:</b>	Breaking Waves >1.5 ft		
<b>Waterbody Opening:</b>	Not Applicable		
Resources At Risk			
<b>ESI Code:</b>	10A	<b>Resources At Risk Comments:</b>	
		Foster's Tern Nesting Colony	
Contact Information			
<b>Contact:</b>	LDWF; USFWS	<b>Special Contact:</b>	
Site Statistics			
<b>Submitted By:</b>	LDWF; USFWS	<b>Submit Date:</b> 5/16/2012	



Site Information: A18		Location Information	
<b>Name:</b>	Barataria Waterway	<b>Parish:</b>	Jefferson
<b>Priority:</b>	A	<b>Quad Name:</b>	WILKINSON BAY
<b>Site Alias:</b>	None	<b>Quad Number:</b>	2908933
<b>Site Description:</b>		<b>Mile Marker:</b>	
		<b>Managed (Y/N)?:</b>	
		<b>Latitude:</b>	29° 25' 33.000" N
		<b>Longitude:</b>	89° 59' 34.000" W
Response Considerations			
<b>Site Strategy:</b>	Exclusion Booming	<b>Site Strategy Comments:</b>	
<b>Site Waterbody Type:</b>	Narrow Tidal Channel		
<b>Current Wave Action:</b>	Currents <1 kt		
<b>Waterbody Opening:</b>	500-1000 ft		
Resources At Risk			
<b>ESI Code:</b>		<b>Resources At Risk Comments:</b>	
Contact Information			
<b>Contact:</b>		<b>Special Contact:</b>	
Site Statistics			
<b>Submitted By:</b>	Jefferson Parish - Env Aff. / J-2181:LDEQ	<b>Submit Date:</b>	20120424

Site Information: B1		Location Information	
<b>Name:</b>	Wilkinson Canal	<b>Parish:</b>	Plaquemines
<b>Priority:</b>	B	<b>Quad Name:</b>	WILKINSON BAY
<b>Site Alias:</b>	None	<b>Quad Number:</b>	2908933
<b>Site Description:</b>		<b>Mile Marker:</b>	
		<b>Managed (Y/N)?:</b>	
		<b>Latitude:</b>	29° 27' 29.555" N
		<b>Longitude:</b>	89° 57' 6.606" W
Response Considerations			
<b>Site Strategy:</b>	Deflection Booming	<b>Site Strategy Comments:</b>	
<b>Site Waterbody Type:</b>	Narrow Tidal Channel		
<b>Current Wave Action:</b>	Current >1 kt		
<b>Waterbody Opening:</b>	< 500 ft		
Resources At Risk			
<b>ESI Code:</b>		<b>Resources At Risk Comments:</b>	
Contact Information			
<b>Contact:</b>		<b>Special Contact:</b>	
Site Statistics			
<b>Submitted By:</b>	LA CPRA/DNR / P-2180:LDEQ	<b>Submit Date:</b>	20120516

Site Information: B2		Location Information	
<b>Name:</b>	Unnamed Oil and Gas Production Facility	<b>Parish:</b>	Plaquemines
<b>Priority:</b>	B	<b>Quad Name:</b>	WILKINSON BAY
<b>Site Alias:</b>	None	<b>Quad Number:</b>	2908933
<b>Site Description:</b> Oil & Gas Facility		<b>Mile Marker:</b>	
		<b>Managed (Y/N)?:</b>	
		<b>Latitude:</b>	29° 26' 20.000" N
		<b>Longitude:</b>	89° 56' 4.000" W
Response Considerations			
<b>Site Strategy:</b>	Notification to Site Manager	<b>Site Strategy Comments:</b>	
<b>Site Waterbody Type:</b>	Open Water		
<b>Current Wave Action:</b>	Breaking Waves >1.5 ft		
<b>Waterbody Opening:</b>	Not Applicable		
Resources At Risk			
<b>ESI Code:</b>	10D	<b>Resources At Risk Comments:</b>	
		Industrial Facility	
Contact Information			
<b>Contact:</b>		<b>Special Contact:</b>	
Site Statistics			
<b>Submitted By:</b> LDEQ		<b>Submit Date:</b> 3/30/2012	

Site Information: B3		Location Information	
<b>Name:</b>	Unnamed Oil and Gas Production Facility	<b>Parish:</b>	Plaquemines
<b>Priority:</b>	B	<b>Quad Name:</b>	WILKINSON BAY
<b>Site Alias:</b>	None	<b>Quad Number:</b>	2908933
<b>Site Description:</b> Oil & Gas Facility		<b>Mile Marker:</b>	
		<b>Managed (Y/N)?:</b>	
		<b>Latitude:</b>	29° 25' 57.000" N
		<b>Longitude:</b>	89° 56' 20.000" W
Response Considerations			
<b>Site Strategy:</b>	Notification to Site Manager	<b>Site Strategy Comments:</b>	
<b>Site Waterbody Type:</b>	Open Water		
<b>Current Wave Action:</b>	Breaking Waves >1.5 ft		
<b>Waterbody Opening:</b>	Not Applicable		
Resources At Risk			
<b>ESI Code:</b>	10A	<b>Resources At Risk Comments:</b>	
		Industrial Facility	
Contact Information			
<b>Contact:</b>		<b>Special Contact:</b>	
Site Statistics			
<b>Submitted By:</b> LDEQ		<b>Submit Date:</b> 3/30/2012	

Site Information: C1		Location Information	
<b>Name:</b>	Unnamed Tidal Inlet	<b>Parish:</b>	Jefferson
<b>Priority:</b>	C	<b>Quad Name:</b>	WILKINSON BAY
<b>Site Alias:</b>	None	<b>Quad Number:</b>	2908933
<b>Site Description:</b> Secondary Tidal inlet		<b>Mile Marker:</b>	
		<b>Managed (Y/N)?:</b>	
		<b>Latitude:</b>	29° 29' 48.000" N
		<b>Longitude:</b>	89° 59' 30.000" W
Response Considerations			
<b>Site Strategy:</b>	Deferred Action	<b>Site Strategy Comments:</b>	
<b>Site Waterbody Type:</b>	Entrance to Bays, etc		
<b>Current Wave Action:</b>	Breaking Waves <1.5 ft and Currents <1 kt		
<b>Waterbody Opening:</b>	1000-1500 ft		
Resources At Risk			
<b>ESI Code:</b>	10A	<b>Resources At Risk Comments:</b>	
		Sensitive Habitat	
Contact Information			
<b>Contact:</b>		<b>Special Contact:</b>	
Site Statistics			
<b>Submitted By:</b> LDEQ		<b>Submit Date:</b> 3/30/2012	

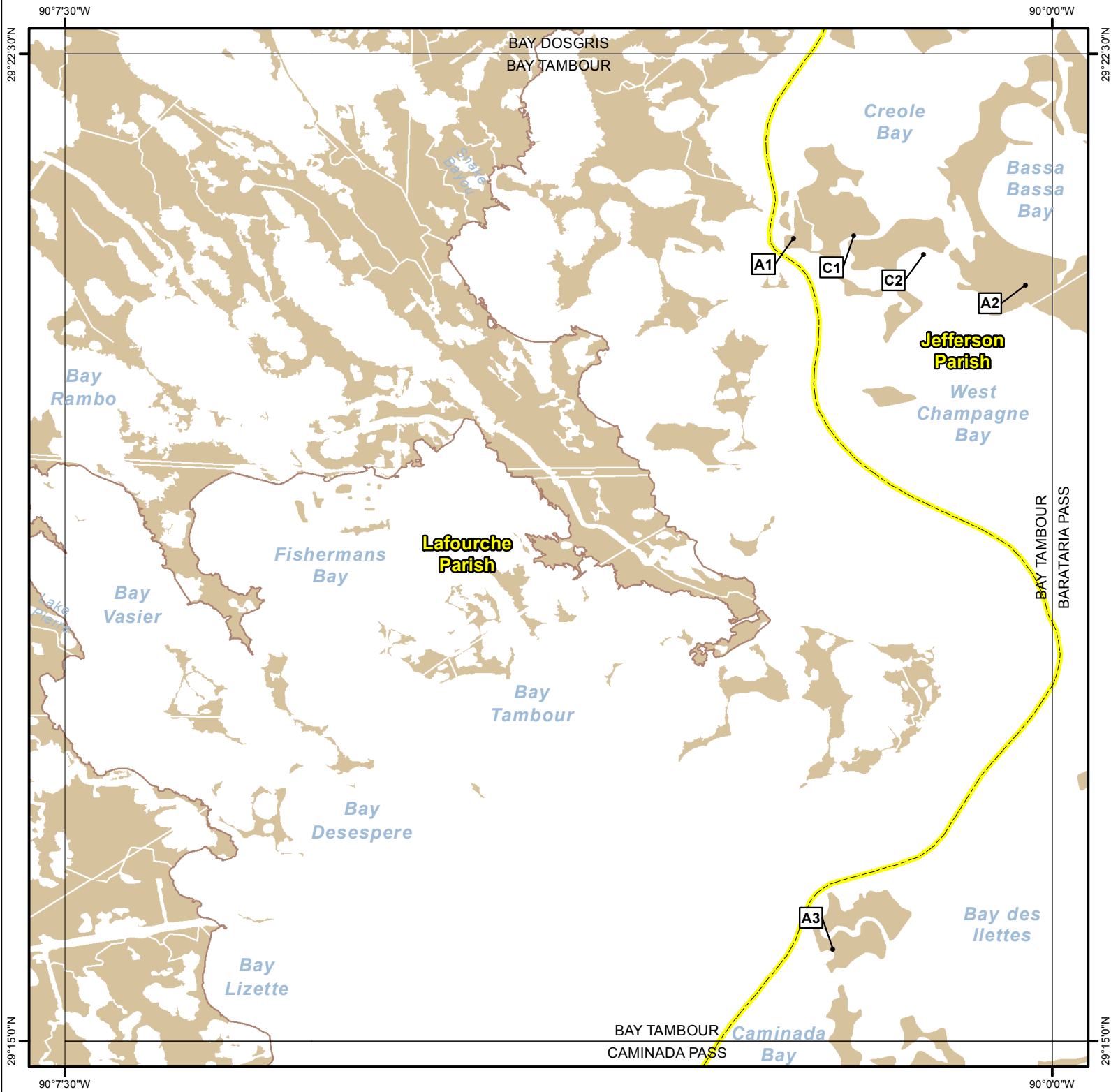
Site Information: C2		Location Information	
<b>Name:</b>	Unnamed Tidal Inlets	<b>Parish:</b>	Jefferson
<b>Priority:</b>	C	<b>Quad Name:</b>	WILKINSON BAY
<b>Site Alias:</b>	None	<b>Quad Number:</b>	2908933
<b>Site Description:</b> Tidal Inlet / Sensitive Habitat	<b>Mile Marker:</b>		
	<b>Managed (Y/N)?:</b> No		
	<b>Latitude:</b> 29° 29' 17.255" N		
	<b>Longitude:</b> 89° 59' 34.867" W		
Response Considerations			
<b>Site Strategy:</b>	Deflection Booming	<b>Site Strategy Comments:</b>	
<b>Site Waterbody Type:</b>	Entrance to Bays, etc		
<b>Current Wave Action:</b>	Breaking Waves <1.5 ft and Currents >1 kt		
<b>Waterbody Opening:</b>	< 500 ft		
Resources At Risk			
<b>ESI Code:</b>	10A	<b>Resources At Risk Comments:</b> Sensitive Habitat	
Contact Information			
<b>Contact:</b>		<b>Special Contact:</b>	
Site Statistics			
<b>Submitted By:</b> Jefferson Parish - Env Aff.		<b>Submit Date:</b> 4/24/2012	

Site Information: C3		Location Information	
<b>Name:</b>	Unnamed Tidal Inlet	<b>Parish:</b>	Plaquemines
<b>Priority:</b>	C	<b>Quad Name:</b>	WILKINSON BAY
<b>Site Alias:</b>	None	<b>Quad Number:</b>	2908933
<b>Site Description:</b> Smaller tidal Inlet		<b>Mile Marker:</b>	
		<b>Managed (Y/N)?:</b>	
		<b>Latitude:</b>	29° 29' 8.000" N
		<b>Longitude:</b>	89° 55' 52.000" W
Response Considerations			
<b>Site Strategy:</b>	Exclusion Booming	<b>Site Strategy Comments:</b>	
<b>Site Waterbody Type:</b>	Entrance to Bays, etc		
<b>Current Wave Action:</b>	Breaking Waves <1.5 ft and Currents <1 kt		
<b>Waterbody Opening:</b>	< 500 ft		
Resources At Risk			
<b>ESI Code:</b>	10A	<b>Resources At Risk Comments:</b>	
		Sensitive Habitat	
Contact Information			
<b>Contact:</b>		<b>Special Contact:</b>	
Site Statistics			
<b>Submitted By:</b> LDEQ		<b>Submit Date:</b> 3/30/2012	

Site Information: C4		Location Information	
<b>Name:</b>	Unnamed Tidal Inlet	<b>Parish:</b>	Plaquemines
<b>Priority:</b>	C	<b>Quad Name:</b>	WILKINSON BAY
<b>Site Alias:</b>	None	<b>Quad Number:</b>	2908933
<b>Site Description:</b> Smaller tidal Inlet		<b>Mile Marker:</b>	
		<b>Managed (Y/N)?:</b>	
		<b>Latitude:</b>	29° 28' 51.000" N
		<b>Longitude:</b>	89° 55' 57.000" W
Response Considerations			
<b>Site Strategy:</b>	Exclusion Booming	<b>Site Strategy Comments:</b>	
<b>Site Waterbody Type:</b>	Narrow Tidal Channel		
<b>Current Wave Action:</b>	Currents <1 kt		
<b>Waterbody Opening:</b>	< 500 ft		
Resources At Risk			
<b>ESI Code:</b>	10A	<b>Resources At Risk Comments:</b>	
		Sensitive Habitat	
Contact Information			
<b>Contact:</b>		<b>Special Contact:</b>	
Site Statistics			
<b>Submitted By:</b> LDEQ		<b>Submit Date:</b> 3/30/2012	

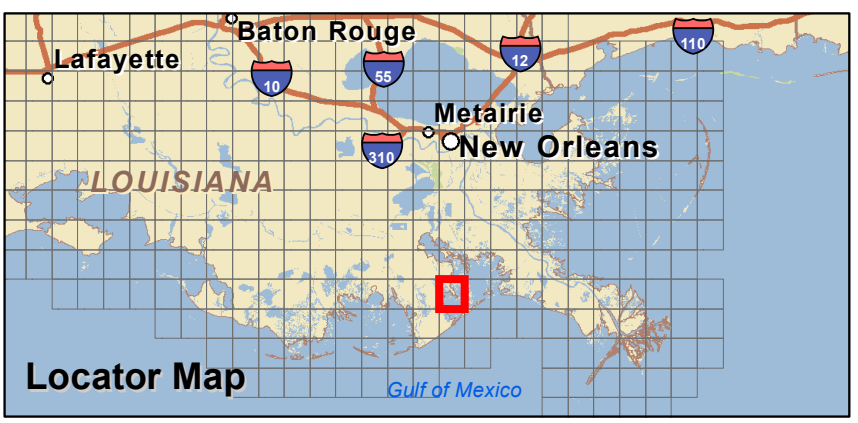
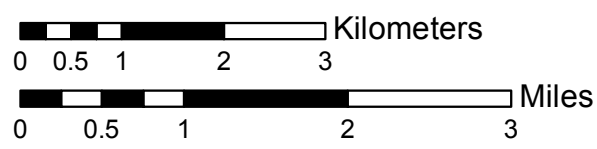


# BAY TAMBOUR Quad



## Legend

- GRP Sites
- ▭ Quad Boundary
- ▭ Parish Boundaries



**Locator Map**

Site Information: A1		Location Information	
<b>Name:</b>	Unnamed Bird Nesting Area	<b>Parish:</b>	Jefferson
<b>Priority:</b>	A	<b>Quad Name:</b>	BAY TAMBOUR
<b>Site Alias:</b>	None	<b>Quad Number:</b>	2909048
<b>Site Description:</b> Bird Nesting Area		<b>Mile Marker:</b>	0
		<b>Managed (Y/N)?:</b>	
		<b>Latitude:</b>	29° 21' 6.030" N
		<b>Longitude:</b>	90° 1' 57.922" W
Response Considerations			
<b>Site Strategy:</b>	Deferred Action	<b>Site Strategy Comments:</b>	
<b>Site Waterbody Type:</b>	Straight Coastline		
<b>Current Wave Action:</b>	Breaking Waves >1.5 ft		
<b>Waterbody Opening:</b>	Not Applicable		
Resources At Risk			
<b>ESI Code:</b>	10A	<b>Resources At Risk Comments:</b>	
		Nesting Terns	
Contact Information			
<b>Contact:</b>	LDWF	<b>Special Contact:</b>	LDWF
Site Statistics			
<b>Submitted By:</b>	LDWF	<b>Submit Date:</b>	5/16/2012

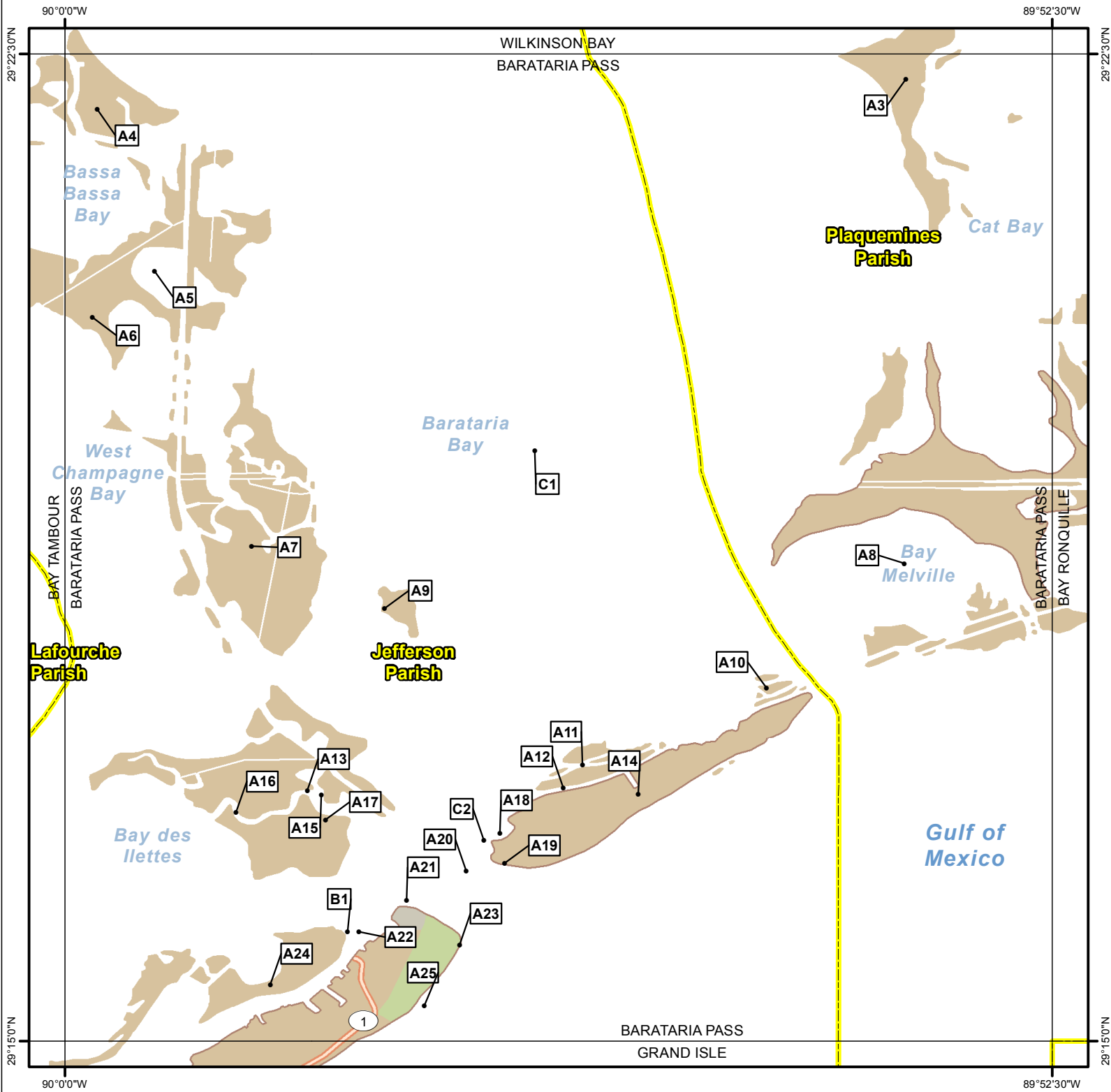
Site Information: A2		Location Information	
<b>Name:</b>	Bassa Bassa Island	<b>Parish:</b>	Jefferson
<b>Priority:</b>	A	<b>Quad Name:</b>	BAY TAMBOUR
<b>Site Alias:</b>	None	<b>Quad Number:</b>	2909048
<b>Site Description:</b> Bird Colony/Nesting Area		<b>Mile Marker:</b>	0
		<b>Managed (Y/N)?:</b>	
		<b>Latitude:</b>	29° 20' 44.570" N
		<b>Longitude:</b>	90° 0' 12.249" W
Response Considerations			
<b>Site Strategy:</b>	Deferred Action	<b>Site Strategy Comments:</b>	
<b>Site Waterbody Type:</b>	Straight Coastline		
<b>Current Wave Action:</b>	Breaking Waves >1.5 ft		
<b>Waterbody Opening:</b>	Not Applicable		
Resources At Risk			
<b>ESI Code:</b>	10A	<b>Resources At Risk Comments:</b>	
		Least Tern Nesting Area	
Contact Information			
<b>Contact:</b>	LDWF; USFWS	<b>Special Contact:</b>	
Site Statistics			
<b>Submitted By:</b>	LDWF; USFWS	<b>Submit Date:</b> 5/16/2012	

Site Information: A3		Location Information	
<b>Name:</b>	Martigan Point Island	<b>Parish:</b>	Jefferson
<b>Priority:</b>	A	<b>Quad Name:</b>	BAY TAMBOUR
<b>Site Alias:</b>	Western Inlet	<b>Quad Number:</b>	2909048
<b>Site Description:</b> Sensitive Wildlife Habitat		<b>Mile Marker:</b>	
		<b>Managed (Y/N)?:</b>	No
		<b>Latitude:</b>	29° 15' 42.090" N
		<b>Longitude:</b>	90° 1' 40.042" W
Response Considerations			
<b>Site Strategy:</b>	Deflection Booming	<b>Site Strategy Comments:</b> Assigned Strategy for narrow tidal channel through the island. Straight coastline - Deferred Action.	
<b>Site Waterbody Type:</b>	Narrow Tidal Channel		
<b>Current Wave Action:</b>	Current >1 kt		
<b>Waterbody Opening:</b>	< 500 ft		
Resources At Risk			
<b>ESI Code:</b>	10A	<b>Resources At Risk Comments:</b> Wildlife Habitat	
Contact Information			
<b>Contact:</b>		<b>Special Contact:</b>	
Site Statistics			
<b>Submitted By:</b> Jefferson Parish - Env Aff.		<b>Submit Date:</b> 4/24/2012	

Site Information: C1		Location Information	
<b>Name:</b>	Southwest Pass of Creole Bay	<b>Parish:</b>	Jefferson
<b>Priority:</b>	C	<b>Quad Name:</b>	BAY TAMBOUR
<b>Site Alias:</b>	None	<b>Quad Number:</b>	2909048
<b>Site Description:</b>		<b>Mile Marker:</b>	
		<b>Managed (Y/N)?:</b>	
		<b>Latitude:</b>	29° 21' 7.013" N
		<b>Longitude:</b>	90° 1' 30.529" W
Response Considerations			
<b>Site Strategy:</b>	Deferred Action	<b>Site Strategy Comments:</b>	
<b>Site Waterbody Type:</b>	Entrance to Bays, etc		
<b>Current Wave Action:</b>	Breaking Waves >1.5 ft		
<b>Waterbody Opening:</b>	< 500 ft		
Resources At Risk			
<b>ESI Code:</b>		<b>Resources At Risk Comments:</b>	
Contact Information			
<b>Contact:</b>		<b>Special Contact:</b>	
Site Statistics			
<b>Submitted By:</b>	Jefferson Parish Environmental	<b>Submit Date:</b>	20120424

Site Information: C2		Location Information	
<b>Name:</b>	Southeast Pass of Creole Bay	<b>Parish:</b>	Jefferson
<b>Priority:</b>	C	<b>Quad Name:</b>	BAY TAMBOUR
<b>Site Alias:</b>	None	<b>Quad Number:</b>	2909048
<b>Site Description:</b> Small Tidal Channel		<b>Mile Marker:</b>	-
		<b>Managed (Y/N)?:</b>	No
		<b>Latitude:</b>	29° 20' 58.643" N
		<b>Longitude:</b>	90° 0' 58.640" W
Response Considerations			
<b>Site Strategy:</b>	Deferred Action	<b>Site Strategy Comments:</b>	
<b>Site Waterbody Type:</b>	Entrance to Bays, etc		
<b>Current Wave Action:</b>	Breaking Waves >1.5 ft		
<b>Waterbody Opening:</b>	500-1000 ft		
Resources At Risk			
<b>ESI Code:</b>	10A	<b>Resources At Risk Comments:</b>	
		Salt Marsh Wetland Habitat	
Contact Information			
<b>Contact:</b>		<b>Special Contact:</b>	
Site Statistics			
<b>Submitted By:</b> Jefferson Parish Environmental		<b>Submit Date:</b> 4/24/2012	

# BARATARIA PASS Quad



## Legend

- GRP Sites
- Quad Boundary
- ▭ Parish Boundaries



Site Information: A3		Location Information	
<b>Name:</b> Cat Island 3		<b>Parish:</b> Plaquemines	
<b>Priority:</b> A		<b>Quad Name:</b> BARATARIA PASS	
<b>Site Alias:</b> None		<b>Quad Number:</b> 2908941	
<b>Site Description:</b> Bird Nesting Area		<b>Mile Marker:</b> 0	
		<b>Managed (Y/N)?:</b> No	
		<b>Latitude:</b> 29° 22' 18.451" N	
		<b>Longitude:</b> 89° 53' 36.806" W	
Response Considerations			
<b>Site Strategy:</b> Deferred Action		<b>Site Strategy Comments:</b>	
<b>Site Waterbody Type:</b> Straight Coastline			
<b>Current Wave Action:</b> Breaking Waves >1.5 ft			
<b>Waterbody Opening:</b> Not Applicable			
Resources At Risk			
<b>ESI Code:</b> 10A		<b>Resources At Risk Comments:</b> Nesting Terns; Egrets	
Contact Information			
<b>Contact:</b> LDWF		<b>Special Contact:</b> LDWF	
Site Statistics			
<b>Submitted By:</b> LDWF		<b>Submit Date:</b> 5/16/2012	



Site Information: A4		Location Information	
<b>Name:</b>	Bassa-Bassa Bay	<b>Parish:</b>	Jefferson
<b>Priority:</b>	A	<b>Quad Name:</b>	BARATARIA PASS
<b>Site Alias:</b>	None	<b>Quad Number:</b>	2908941
<b>Site Description:</b> N Islands Tidal Inlet / Sensitive Habitat		<b>Mile Marker:</b>	
		<b>Managed (Y/N)?:</b>	No
		<b>Latitude:</b>	29° 22' 4.694" N
		<b>Longitude:</b>	89° 59' 45.388" W
Response Considerations			
<b>Site Strategy:</b>	Deferred Action	<b>Site Strategy Comments:</b>	
<b>Site Waterbody Type:</b>	Straight Coastline		
<b>Current Wave Action:</b>	Breaking Waves >1.5 ft		
<b>Waterbody Opening:</b>	Not Applicable		
Resources At Risk			
<b>ESI Code:</b>	10A	<b>Resources At Risk Comments:</b>	
		Sensitive Habitat	
Contact Information			
<b>Contact:</b>		<b>Special Contact:</b>	
Site Statistics			
<b>Submitted By:</b> Jefferson Parish - Env Aff.		<b>Submit Date:</b> 4/24/2012	

Site Information: A5		Location Information	
<b>Name:</b>	Unnamed Bird Nesting Area	<b>Parish:</b>	Jefferson
<b>Priority:</b>	A	<b>Quad Name:</b>	BARATARIA PASS
<b>Site Alias:</b>	None	<b>Quad Number:</b>	2908941
<b>Site Description:</b> Bird Nesting Area		<b>Mile Marker:</b>	0
		<b>Managed (Y/N)?:</b>	
		<b>Latitude:</b>	29° 16' 52.422" N
		<b>Longitude:</b>	89° 58' 3.055" W
Response Considerations			
<b>Site Strategy:</b>	Deferred Action	<b>Site Strategy Comments:</b>	
<b>Site Waterbody Type:</b>	Straight Coastline		
<b>Current Wave Action:</b>	Breaking Waves >1.5 ft		
<b>Waterbody Opening:</b>	Not Applicable		
Resources At Risk			
<b>ESI Code:</b>	10A/6A	<b>Resources At Risk Comments:</b>	
		Nesting Terns	
Contact Information			
<b>Contact:</b>	LDWF; USFWS	<b>Special Contact:</b>	
Site Statistics			
<b>Submitted By:</b>	LDWF; USFWS	<b>Submit Date:</b> 5/16/2012	

Site Information: A6		Location Information	
<b>Name:</b>	Bassa Bassa Island	<b>Parish:</b>	Jefferson
<b>Priority:</b>	A	<b>Quad Name:</b>	BARATARIA PASS
<b>Site Alias:</b>	None	<b>Quad Number:</b>	2908941
<b>Site Description:</b> Bird Colony/Nesting Area		<b>Mile Marker:</b>	0
		<b>Managed (Y/N)?:</b>	
		<b>Latitude:</b>	29° 20' 29.857" N
		<b>Longitude:</b>	89° 59' 47.570" W
Response Considerations			
<b>Site Strategy:</b>	Deferred Action	<b>Site Strategy Comments:</b>	
<b>Site Waterbody Type:</b>	Straight Coastline		
<b>Current Wave Action:</b>	Breaking Waves >1.5 ft		
<b>Waterbody Opening:</b>	Not Applicable		
Resources At Risk			
<b>ESI Code:</b>	10A	<b>Resources At Risk Comments:</b>	
		Least Tern Nesting Area	
Contact Information			
<b>Contact:</b>	LDWF	<b>Special Contact:</b>	LDWF
Site Statistics			
<b>Submitted By:</b>	LDWF	<b>Submit Date:</b>	5/16/2012

Site Information: A7		Location Information	
<b>Name:</b>	Mendicant Island	<b>Parish:</b>	Jefferson
<b>Priority:</b>	A	<b>Quad Name:</b>	BARATARIA PASS
<b>Site Alias:</b>	None	<b>Quad Number:</b>	2908941
<b>Site Description:</b> Multiple Tidal Inlets		<b>Mile Marker:</b>	
		<b>Managed (Y/N)?:</b>	No
		<b>Latitude:</b>	29° 18' 45.585" N
		<b>Longitude:</b>	89° 58' 34.825" W
Response Considerations			
<b>Site Strategy:</b>	Deferred Action	<b>Site Strategy Comments:</b> Assigned Strategy for narrow tidal channel. Straight coastline - Deferred Action.	
<b>Site Waterbody Type:</b>	Narrow Tidal Channel		
<b>Current Wave Action:</b>	Current >1 kt		
<b>Waterbody Opening:</b>	< 500 ft		
Resources At Risk			
<b>ESI Code:</b>	10A	<b>Resources At Risk Comments:</b> Multiple Sensitive Habitats	
Contact Information			
<b>Contact:</b>		<b>Special Contact:</b>	
Site Statistics			
<b>Submitted By:</b> Jefferson Parish - Env Aff.		<b>Submit Date:</b> 4/24/2012	

Site Information: A8		Location Information	
<b>Name:</b>	East Grand Terre	<b>Parish:</b>	Plaquemines
<b>Priority:</b>	A	<b>Quad Name:</b>	BARATARIA PASS
<b>Site Alias:</b>	None	<b>Quad Number:</b>	2908941
<b>Site Description:</b> Critical Plover Habitat		<b>Mile Marker:</b>	0
		<b>Managed (Y/N)?:</b>	No
		<b>Latitude:</b>	29° 18' 37.791" N
		<b>Longitude:</b>	89° 53' 37.383" W
Response Considerations			
<b>Site Strategy:</b>	Deferred Action	<b>Site Strategy Comments:</b>	
<b>Site Waterbody Type:</b>	Straight Coastline		
<b>Current Wave Action:</b>	Breaking Waves >1.5 ft		
<b>Waterbody Opening:</b>	Not Applicable		
Resources At Risk			
<b>ESI Code:</b>	3A/2A/7	<b>Resources At Risk Comments:</b>	
		Critical Habitat for endangered piping plover and Wilson's plover, a species of concern	
Contact Information			
<b>Contact:</b>	LDWF	<b>Special Contact:</b>	LDWF
Site Statistics			
<b>Submitted By:</b>	LDWF	<b>Submit Date:</b>	5/16/2012

Site Information: A9		Location Information	
<b>Name:</b>	Queen Bess Island	<b>Parish:</b>	Jefferson
<b>Priority:</b>	A	<b>Quad Name:</b>	BARATARIA PASS
<b>Site Alias:</b>	None	<b>Quad Number:</b>	2908941
<b>Site Description:</b>		<b>Mile Marker:</b>	
		<b>Managed (Y/N)?:</b>	
		<b>Latitude:</b>	29° 18' 17.357" N
		<b>Longitude:</b>	89° 57' 34.189" W
Response Considerations			
<b>Site Strategy:</b>	Deferred Action	<b>Site Strategy Comments:</b>	
<b>Site Waterbody Type:</b>	Straight Coastline		
<b>Current Wave Action:</b>	Breaking Waves >1.5 ft		
<b>Waterbody Opening:</b>	Not Applicable		
Resources At Risk			
<b>ESI Code:</b>		<b>Resources At Risk Comments:</b>	
Contact Information			
<b>Contact:</b>		<b>Special Contact:</b>	
Site Statistics			
<b>Submitted By:</b>	Jefferson Parish - Env Aff. / J-3002:LDWF;	<b>Submit Date:</b>	20120424

Site Information: A10		Location Information	
<b>Name:</b>	Unnamed Tidal Inlet	<b>Parish:</b>	Jefferson
<b>Priority:</b>	A	<b>Quad Name:</b>	BARATARIA PASS
<b>Site Alias:</b>	None	<b>Quad Number:</b>	2908941
<b>Site Description:</b> Sensitive Habitat/Wetland Restoration		<b>Mile Marker:</b>	
		<b>Managed (Y/N)?:</b>	No
		<b>Latitude:</b>	29° 17' 41.126" N
		<b>Longitude:</b>	89° 54' 40.366" W
Response Considerations			
<b>Site Strategy:</b>	Deferred Action	<b>Site Strategy Comments:</b>	
<b>Site Waterbody Type:</b>	Entrance to Bays, etc		
<b>Current Wave Action:</b>	Breaking Waves >1.5 ft		
<b>Waterbody Opening:</b>	< 500 ft		
Resources At Risk			
<b>ESI Code:</b>	3A/7	<b>Resources At Risk Comments:</b>	
		Restoration/Bird Loafing and Roosting Area for Multiple Species	
Contact Information			
<b>Contact:</b>		<b>Special Contact:</b>	
Site Statistics			
<b>Submitted By:</b> Jefferson Parish - Env Aff.		<b>Submit Date:</b> 4/24/2012	

Site Information: A11		Location Information	
<b>Name:</b>	Unnamed Tidal Inlet	<b>Parish:</b>	Jefferson
<b>Priority:</b>	A	<b>Quad Name:</b>	BARATARIA PASS
<b>Site Alias:</b>	None	<b>Quad Number:</b>	2908941
<b>Site Description:</b> Sensitive Area		<b>Mile Marker:</b>	0
		<b>Managed (Y/N)?:</b>	
		<b>Latitude:</b>	29° 17' 5.982" N
		<b>Longitude:</b>	89° 56' 4.169" W
Response Considerations			
<b>Site Strategy:</b>	Deferred Action	<b>Site Strategy Comments:</b>	
<b>Site Waterbody Type:</b>	Entrance to Bays, etc		
<b>Current Wave Action:</b>	Breaking Waves >1.5 ft		
<b>Waterbody Opening:</b>	< 500 ft		
Resources At Risk			
<b>ESI Code:</b>	10A/7	<b>Resources At Risk Comments:</b>	
		N/A	
Contact Information			
<b>Contact:</b>		<b>Special Contact:</b>	
Site Statistics			
<b>Submitted By:</b> DEQ		<b>Submit Date:</b> 5/16/2012	



Site Information: A12		Location Information	
<b>Name:</b>	Unnamed Tidal Inlet	<b>Parish:</b>	Jefferson
<b>Priority:</b>	A	<b>Quad Name:</b>	BARATARIA PASS
<b>Site Alias:</b>	None	<b>Quad Number:</b>	2908941
<b>Site Description:</b> Sensitive Area		<b>Mile Marker:</b>	0
		<b>Managed (Y/N)?:</b>	
		<b>Latitude:</b>	29° 16' 55.579" N
		<b>Longitude:</b>	89° 56' 12.980" W
Response Considerations			
<b>Site Strategy:</b>	Deferred Action	<b>Site Strategy Comments:</b>	
<b>Site Waterbody Type:</b>	Entrance to Bays, etc		
<b>Current Wave Action:</b>	Breaking Waves >1.5 ft		
<b>Waterbody Opening:</b>	< 500 ft		
Resources At Risk			
<b>ESI Code:</b>	10A/9A	<b>Resources At Risk Comments:</b>	
		N/A	
Contact Information			
<b>Contact:</b>		<b>Special Contact:</b>	
Site Statistics			
<b>Submitted By:</b> DEQ		<b>Submit Date:</b> 5/16/2012	

Site Information: A13		Location Information	
<b>Name:</b>	Beauregard Island	<b>Parish:</b>	Jefferson
<b>Priority:</b>	A	<b>Quad Name:</b>	BARATARIA PASS
<b>Site Alias:</b>	None	<b>Quad Number:</b>	2908941
<b>Site Description:</b> Sensitive Wildlife Habitat		<b>Mile Marker:</b>	
		<b>Managed (Y/N)?:</b>	No
		<b>Latitude:</b>	29° 16' 54.508" N
		<b>Longitude:</b>	89° 58' 9.433" W
Response Considerations			
<b>Site Strategy:</b>	Deflection Booming	<b>Site Strategy Comments:</b>	
<b>Site Waterbody Type:</b>	Narrow Tidal Channel		
<b>Current Wave Action:</b>	Current >1 kt		
<b>Waterbody Opening:</b>	< 500 ft		
Resources At Risk			
<b>ESI Code:</b>	10A/9A	<b>Resources At Risk Comments:</b>	
		Tidal Inlet/Sensitive Habitat	
Contact Information			
<b>Contact:</b>		<b>Special Contact:</b>	
Site Statistics			
<b>Submitted By:</b> Jefferson Parish - Env Aff.		<b>Submit Date:</b> 4/24/2012	

Site Information: A14		Location Information	
<b>Name:</b>	Grand Terre	<b>Parish:</b>	Jefferson
<b>Priority:</b>	A	<b>Quad Name:</b>	BARATARIA PASS
<b>Site Alias:</b>	Grand Terre I	<b>Quad Number:</b>	2908941
<b>Site Description:</b> Restoration Project, Beach; Bird nesting/feeding habitat	<b>Mile Marker:</b>		
	<b>Managed (Y/N)?:</b> No		
	<b>Latitude:</b>	29° 16' 52.720" N	
	<b>Longitude:</b>	89° 55' 38.656" W	
Response Considerations			
<b>Site Strategy:</b>	Deferred Action	<b>Site Strategy Comments:</b>	
<b>Site Waterbody Type:</b>	Straight Coastline		
<b>Current Wave Action:</b>	Breaking Waves >1.5 ft		
<b>Waterbody Opening:</b>	Not Applicable		
Resources At Risk			
<b>ESI Code:</b>	3A	<b>Resources At Risk Comments:</b>	
		Restoration	
Contact Information			
<b>Contact:</b>	CPRA	<b>Special Contact:</b>	CPRA
Site Statistics			
<b>Submitted By:</b>	Jefferson Parish - Env Aff.	<b>Submit Date:</b>	4/24/2012

Site Information: A15		Location Information	
<b>Name:</b>	Blind Bay	<b>Parish:</b>	Jefferson
<b>Priority:</b>	A	<b>Quad Name:</b>	BARATARIA PASS
<b>Site Alias:</b>	None	<b>Quad Number:</b>	2908941
<b>Site Description:</b> Tidal Inlet / Sensitive Habitat		<b>Mile Marker:</b>	
		<b>Managed (Y/N)?:</b>	No
		<b>Latitude:</b>	29° 20' 50.887" N
		<b>Longitude:</b>	89° 59' 19.111" W
Response Considerations			
<b>Site Strategy:</b>	Exclusion Booming	<b>Site Strategy Comments:</b>	
<b>Site Waterbody Type:</b>	Lake or Pond		
<b>Current Wave Action:</b>	Negligible		
<b>Waterbody Opening:</b>	Not Applicable		
Resources At Risk			
<b>ESI Code:</b>		<b>Resources At Risk Comments:</b> Sensitive Habitat	
Contact Information			
<b>Contact:</b>		<b>Special Contact:</b>	
Site Statistics			
<b>Submitted By:</b>	Jefferson Parish - Env Aff.	<b>Submit Date:</b> 4/24/2012	

Site Information: A16		Location Information	
<b>Name:</b>	Beauregard Island	<b>Parish:</b>	Jefferson
<b>Priority:</b>	A	<b>Quad Name:</b>	BARATARIA PASS
<b>Site Alias:</b>	None	<b>Quad Number:</b>	2908941
<b>Site Description:</b>	Sensitive Wildlife Habitat	<b>Mile Marker:</b>	
		<b>Managed (Y/N)?:</b>	No
		<b>Latitude:</b>	29° 16' 44.283" N
		<b>Longitude:</b>	89° 58' 41.907" W
Response Considerations			
<b>Site Strategy:</b>	Deflection Booming	<b>Site Strategy Comments:</b>	
<b>Site Waterbody Type:</b>	Narrow Tidal Channel		
<b>Current Wave Action:</b>	Current >1 kt		
<b>Waterbody Opening:</b>	< 500 ft		
Resources At Risk			
<b>ESI Code:</b>	10A/9A	<b>Resources At Risk Comments:</b>	
		Tidal Inlet/Sensitive Habitat	
Contact Information			
<b>Contact:</b>		<b>Special Contact:</b>	
Site Statistics			
<b>Submitted By:</b>		<b>Submit Date:</b>	
Jefferson Parish - Env Aff.		4/24/2012	

Site Information: A17		Location Information	
<b>Name:</b>	Beauregard Island	<b>Parish:</b>	Jefferson
<b>Priority:</b>	A	<b>Quad Name:</b>	BARATARIA PASS
<b>Site Alias:</b>	None	<b>Quad Number:</b>	2908941
<b>Site Description:</b> Bird Nesting Area		<b>Mile Marker:</b>	0
		<b>Managed (Y/N)?:</b>	
		<b>Latitude:</b>	29° 16' 40.998" N
		<b>Longitude:</b>	89° 58' 1.119" W
Response Considerations			
<b>Site Strategy:</b>	Deferred Action	<b>Site Strategy Comments:</b>	
<b>Site Waterbody Type:</b>	Straight Coastline		
<b>Current Wave Action:</b>	Breaking Waves >1.5 ft		
<b>Waterbody Opening:</b>	Not Applicable		
Resources At Risk			
<b>ESI Code:</b>	10A	<b>Resources At Risk Comments:</b>	
		Nesting Terns; Skimmers	
Contact Information			
<b>Contact:</b>	LDWF	<b>Special Contact:</b>	LDWF
Site Statistics			
<b>Submitted By:</b>	LDWF	<b>Submit Date:</b>	5/16/2012

Site Information: A18		Location Information	
<b>Name:</b>	Grand Terre Research Facility	<b>Parish:</b>	Jefferson
<b>Priority:</b>	A	<b>Quad Name:</b>	BARATARIA PASS
<b>Site Alias:</b>	LDWF - Marine Research Lab	<b>Quad Number:</b>	2908941
<b>Site Description:</b> Secondary Tidal Inlet / Sensitive Habitat		<b>Mile Marker:</b>	
		<b>Managed (Y/N)?:</b>	No
		<b>Latitude:</b>	29° 16' 34.840" N
		<b>Longitude:</b>	89° 56' 41.744" W
Response Considerations			
<b>Site Strategy:</b>	Diversion Booming to Collection Point	<b>Site Strategy Comments:</b>	
<b>Site Waterbody Type:</b>	Straight Coastline		
<b>Current Wave Action:</b>	Breaking Waves <1.5 ft		
<b>Waterbody Opening:</b>	Not Applicable		
Resources At Risk			
<b>ESI Code:</b>	10A/7	<b>Resources At Risk Comments:</b> Wildlife - Sensitive Habitat	
Contact Information			
<b>Contact:</b>	LDWF	<b>Special Contact:</b>	LDWF
Site Statistics			
<b>Submitted By:</b>	Jefferson Parish - Env Aff.	<b>Submit Date:</b>	4/24/2012

Site Information: A19		Location Information	
<b>Name:</b>	Fort Livingston	<b>Parish:</b>	Jefferson
<b>Priority:</b>	A	<b>Quad Name:</b>	BARATARIA PASS
<b>Site Alias:</b>	Fort Livingston	<b>Quad Number:</b>	2908941
<b>Site Description:</b> Historical Site/Cultural Site; National Historical Monument		<b>Mile Marker:</b>	
		<b>Managed (Y/N)?:</b>	Yes
		<b>Latitude:</b>	29° 16' 21.176" N
		<b>Longitude:</b>	89° 56' 39.564" W
Response Considerations			
<b>Site Strategy:</b>	Diversion Booming to Collection Point	<b>Site Strategy Comments:</b>	
<b>Site Waterbody Type:</b>	Straight Coastline		
<b>Current Wave Action:</b>	Currents <1 kt		
<b>Waterbody Opening:</b>	Not Applicable		
Resources At Risk			
<b>ESI Code:</b>	3A	<b>Resources At Risk Comments:</b> Historical Site	
Contact Information			
<b>Contact:</b>		<b>Special Contact:</b> SHPO	
Site Statistics			
<b>Submitted By:</b>	Jefferson Parish - Env Aff.	<b>Submit Date:</b> 4/24/2012	



Site Information: A20		Location Information	
<b>Name:</b>	Barataria Pass	<b>Parish:</b>	Jefferson
<b>Priority:</b>	A	<b>Quad Name:</b>	BARATARIA PASS
<b>Site Alias:</b>	Barataria Pass	<b>Quad Number:</b>	2908941
<b>Site Description:</b> Major Gulf Facing Tidal Inlet		<b>Mile Marker:</b>	
		<b>Managed (Y/N)?:</b>	No
		<b>Latitude:</b>	29° 16' 17.816" N
		<b>Longitude:</b>	89° 56' 57.257" W
Response Considerations			
<b>Site Strategy:</b>	Deferred Action	<b>Site Strategy Comments:</b>	
<b>Site Waterbody Type:</b>	Entrance to Bays, etc		
<b>Current Wave Action:</b>	Breaking Waves >1.5 ft		
<b>Waterbody Opening:</b>	>2500 ft		
Resources At Risk			
<b>ESI Code:</b>		<b>Resources At Risk Comments:</b> Wildlife - Sensitive Habitat	
Contact Information			
<b>Contact:</b>		<b>Special Contact:</b>	
Site Statistics			
<b>Submitted By:</b>	Jefferson Parish - Env Aff.	<b>Submit Date:</b> 4/24/2012	

Site Information: A21		Location Information	
<b>Name:</b>	Back Side of State Park	<b>Parish:</b>	Jefferson
<b>Priority:</b>	A	<b>Quad Name:</b>	BARATARIA PASS
<b>Site Alias:</b>	Spit	<b>Quad Number:</b>	2908941
<b>Site Description:</b> Inlet - Pond / Sensitive Habitat		<b>Mile Marker:</b>	
		<b>Managed (Y/N)?:</b>	No
		<b>Latitude:</b>	29° 16' 4.314" N
		<b>Longitude:</b>	89° 57' 24.336" W
Response Considerations			
<b>Site Strategy:</b>	Exclusion Booming	<b>Site Strategy Comments:</b>	
<b>Site Waterbody Type:</b>	Entrance to Bays, etc		
<b>Current Wave Action:</b>	Breaking Waves <1.5 ft and Currents <1 kt		
<b>Waterbody Opening:</b>	< 500 ft		
Resources At Risk			
<b>ESI Code:</b>	6B	<b>Resources At Risk Comments:</b>	
		Public Beach, State Park	
Contact Information			
<b>Contact:</b>	LA Dept. of Culture, Recreation, and Tourism, Offi	<b>Special Contact:</b>	Grand Isle State Park
Site Statistics			
<b>Submitted By:</b>	Jefferson Parish - Env Aff.	<b>Submit Date:</b>	4/24/2012

Site Information: A22		Location Information	
<b>Name:</b>	Bayou Rigaud	<b>Parish:</b>	Jefferson
<b>Priority:</b>	A	<b>Quad Name:</b>	BARATARIA PASS
<b>Site Alias:</b>	Bayou Rigaud	<b>Quad Number:</b>	2908941
<b>Site Description:</b> Tidal Inlet / Sensitive Habitat		<b>Mile Marker:</b>	
		<b>Managed (Y/N)?:</b>	No
		<b>Latitude:</b>	29° 15' 49.923" N
		<b>Longitude:</b>	89° 57' 45.995" W
Response Considerations			
<b>Site Strategy:</b>	Exclusion Booming	<b>Site Strategy Comments:</b>	
<b>Site Waterbody Type:</b>	Entrance to Bays, etc		
<b>Current Wave Action:</b>	Breaking Waves <1.5 ft and Currents <1 kt		
<b>Waterbody Opening:</b>	500-1000 ft		
Resources At Risk			
<b>ESI Code:</b>	10A	<b>Resources At Risk Comments:</b>	
		Wildlife - Sensitive Habitat	
Contact Information			
<b>Contact:</b>		<b>Special Contact:</b>	
Site Statistics			
<b>Submitted By:</b> Jefferson Parish - Env Aff.		<b>Submit Date:</b> 4/24/2012	

Site Information: A23		Location Information	
<b>Name:</b>	Grand Isle	<b>Parish:</b>	Jefferson
<b>Priority:</b>	A	<b>Quad Name:</b>	BARATARIA PASS
<b>Site Alias:</b>	Grand Isle Beach (State Park)	<b>Quad Number:</b>	2908941
<b>Site Description:</b> High use Recreational Site; Bird nesting/feeding habitat	<b>Mile Marker:</b>		
	<b>Managed (Y/N)?:</b> No		
	<b>Latitude:</b> 29° 15' 43.963" N		
	<b>Longitude:</b> 89° 57' 0.060" W		
Response Considerations			
<b>Site Strategy:</b>	Deferred Action	<b>Site Strategy Comments:</b>	
<b>Site Waterbody Type:</b>	Straight Coastline		
<b>Current Wave Action:</b>	Breaking Waves >1.5 ft		
<b>Waterbody Opening:</b>	Not Applicable		
Resources At Risk			
<b>ESI Code:</b>	3A	<b>Resources At Risk Comments:</b> Public Beach, State Park	
Contact Information			
<b>Contact:</b>	LA Dept. of Culture, Recreation, and Tourism, Offi	<b>Special Contact:</b> Grand Isle State Park	
Site Statistics			
<b>Submitted By:</b>		<b>Submit Date:</b> 4/24/2012	

Site Information: A24		Location Information	
<b>Name:</b>	FiFi Island	<b>Parish:</b>	Jefferson
<b>Priority:</b>	A	<b>Quad Name:</b>	BARATARIA PASS
<b>Site Alias:</b>	None	<b>Quad Number:</b>	2908941
<b>Site Description:</b> Sensitive Habitat		<b>Mile Marker:</b>	
		<b>Managed (Y/N)?:</b>	No
		<b>Latitude:</b>	29° 15' 25.818" N
		<b>Longitude:</b>	89° 58' 26.259" W
Response Considerations			
<b>Site Strategy:</b>	Diversion Booming to Collection Point	<b>Site Strategy Comments:</b>	
<b>Site Waterbody Type:</b>	Straight Coastline		
<b>Current Wave Action:</b>	Breaking Waves <1.5 ft		
<b>Waterbody Opening:</b>	Not Applicable		
Resources At Risk			
<b>ESI Code:</b>	10A	<b>Resources At Risk Comments:</b> Oyster Bed Restoration Project Area	
Contact Information			
<b>Contact:</b>		<b>Special Contact:</b>	
Site Statistics			
<b>Submitted By:</b> Jefferson Parish - Env Aff.		<b>Submit Date:</b> 4/24/2012	

Site Information: A25		Location Information	
<b>Name:</b>		<b>Parish:</b>	Jefferson
<b>Priority:</b>	A	<b>Quad Name:</b>	BARATARIA PASS
<b>Site Alias:</b>	Grand Isle Beach (State Park)	<b>Quad Number:</b>	2908941
<b>Site Description:</b> High use Recreational Site; Bird nesting/feeding habitat		<b>Mile Marker:</b>	
		<b>Managed (Y/N)?:</b> No	
		<b>Latitude:</b>	29° 15' 16.199" N
		<b>Longitude:</b>	89° 57' 16.195" W
Response Considerations			
<b>Site Strategy:</b> Deferred Action		<b>Site Strategy Comments:</b>	
<b>Site Waterbody Type:</b> Straight Coastline			
<b>Current Wave Action:</b> Breaking Waves >1.5 ft			
<b>Waterbody Opening:</b> Not Applicable			
Resources At Risk			
<b>ESI Code:</b> 3A		<b>Resources At Risk Comments:</b>	
		Public Beach / State Park	
Contact Information			
<b>Contact:</b> LA Dept. of Culture, Recreation, and Tourism, Offi		<b>Special Contact:</b> Grand Isle State Park	
Site Statistics			
<b>Submitted By:</b>		<b>Submit Date:</b> 4/24/2012	

Site Information: B1		Location Information	
<b>Name:</b>	Fifi Island	<b>Parish:</b>	Jefferson
<b>Priority:</b>	B	<b>Quad Name:</b>	BARATARIA PASS
<b>Site Alias:</b>	None	<b>Quad Number:</b>	2908941
<b>Site Description:</b> Sensitive Wildlife Habitat		<b>Mile Marker:</b>	0
		<b>Managed (Y/N)?:</b>	
		<b>Latitude:</b>	29° 15' 49.827" N
		<b>Longitude:</b>	89° 57' 51.128" W
Response Considerations			
<b>Site Strategy:</b>	Deferred Action	<b>Site Strategy Comments:</b>	
<b>Site Waterbody Type:</b>	Straight Coastline		
<b>Current Wave Action:</b>	Breaking Waves >1.5 ft		
<b>Waterbody Opening:</b>	Not Applicable		
Resources At Risk			
<b>ESI Code:</b>	10D	<b>Resources At Risk Comments:</b>	
		Bird Loafing Area on Sandy Point; Oyster Bed Restoration Project Area	
Contact Information			
<b>Contact:</b>	LDWF	<b>Special Contact:</b>	LDWF
Site Statistics			
<b>Submitted By:</b>	LDWF	<b>Submit Date:</b>	5/16/2012

Site Information: C1		Location Information	
<b>Name:</b>	Davis Pond Freshwater Diversion	<b>Parish:</b>	Jefferson
<b>Priority:</b>	C	<b>Quad Name:</b>	BARATARIA PASS
<b>Site Alias:</b>	DCPBA08	<b>Quad Number:</b>	2908941
<b>Site Description:</b>	Hydrographic Data Collection Platform	<b>Mile Marker:</b>	
		<b>Managed (Y/N)?:</b>	
		<b>Latitude:</b>	29° 19' 29.004" N
		<b>Longitude:</b>	89° 56' 25.800" W
Response Considerations			
<b>Site Strategy:</b>	Deferred Action	<b>Site Strategy Comments:</b>	
<b>Site Waterbody Type:</b>	Open Water		
<b>Current Wave Action:</b>	Breaking Waves >1.5 ft		
<b>Waterbody Opening:</b>	Not Applicable		
Resources At Risk			
<b>ESI Code:</b>		<b>Resources At Risk Comments:</b> Restoration Project Monitoring Equipment	
Contact Information			
<b>Contact:</b>		<b>Special Contact:</b>	
Site Statistics			
<b>Submitted By:</b>	LA CPRA	<b>Submit Date:</b> 6/28/2012	

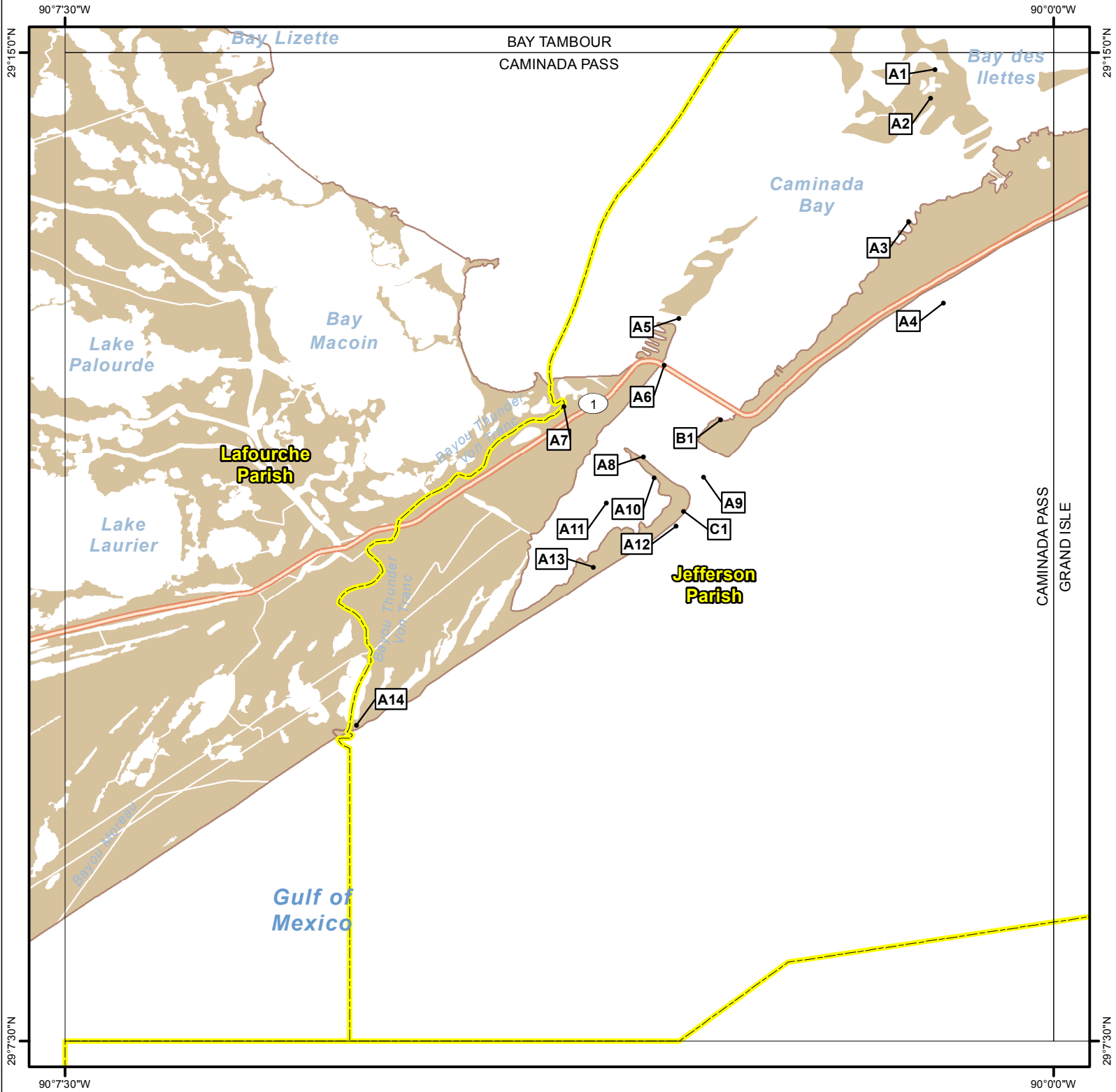


Site Information: C2		Location Information	
<b>Name:</b>	Barataria Pass to Sandy Point Barrier Isla	<b>Parish:</b>	Jefferson
<b>Priority:</b>	C	<b>Quad Name:</b>	BARATARIA PASS
<b>Site Alias:</b>	None	<b>Quad Number:</b>	2908941
<b>Site Description:</b>	Beach, dune, and Back-barrier marsh platform	<b>Mile Marker:</b>	
		<b>Managed (Y/N)?:</b>	
		<b>Latitude:</b>	29° 16' 31.660" N
		<b>Longitude:</b>	89° 56' 49.039" W
Response Considerations			
<b>Site Strategy:</b>	Deferred Action	<b>Site Strategy Comments:</b>	
<b>Site Waterbody Type:</b>	Straight Coastline		
<b>Current Wave Action:</b>	Breaking Waves >1.5 ft		
<b>Waterbody Opening:</b>	Not Applicable		
Resources At Risk			
<b>ESI Code:</b>	3A/7	<b>Resources At Risk Comments:</b>	
		Barrier Island Restoration	
Contact Information			
<b>Contact:</b>		<b>Special Contact:</b>	
Site Statistics			
<b>Submitted By:</b>		<b>Submit Date:</b>	
LA CPRA		6/28/2012	

**New Orleans Area Contingency Plan**  
**Geographic Response Plan- Jefferson Parish**

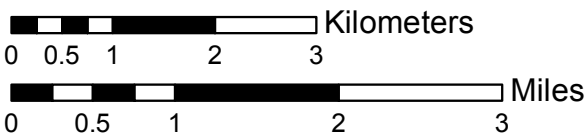
**This page is intentionally left blank**

# CAMINADA PASS Quad



## Legend

- GRP Sites
- Quad Boundary
- ▭ Parish Boundaries



Site Information: A1		Location Information	
<b>Name:</b> Dutch Island		<b>Parish:</b> Jefferson	
<b>Priority:</b> A		<b>Quad Name:</b> CAMINADA PASS	
<b>Site Alias:</b> None		<b>Quad Number:</b> 2909056	
<b>Site Description:</b> Tidal Inlet / Sensitive Wildlife Habitat		<b>Mile Marker:</b>	
		<b>Managed (Y/N)?:</b> No	
		<b>Latitude:</b> 29° 14' 52.374" N	
		<b>Longitude:</b> 90° 0' 54.024" W	
Response Considerations			
<b>Site Strategy:</b> Deflection Booming		<b>Site Strategy Comments:</b> Assigned Strategy for narrow tidal channel through the island. Straight coastline - Deferred Action.	
<b>Site Waterbody Type:</b> Narrow Tidal Channel			
<b>Current Wave Action:</b> Current >1 kt			
<b>Waterbody Opening:</b> < 500 ft			
Resources At Risk			
<b>ESI Code:</b> 10A		<b>Resources At Risk Comments:</b> Sensitive Habitat and Wildlife Area	
Contact Information			
<b>Contact:</b>		<b>Special Contact:</b>	
Site Statistics			
<b>Submitted By:</b> Jefferson Parish - Env Aff.		<b>Submit Date:</b> 4/24/2012	

Site Information: A2		Location Information	
<b>Name:</b> Dutch Island		<b>Parish:</b> Jefferson	
<b>Priority:</b> A		<b>Quad Name:</b> CAMINADA PASS	
<b>Site Alias:</b> None		<b>Quad Number:</b> 2909056	
<b>Site Description:</b> Sensitive Bird Habitat		<b>Mile Marker:</b>	
		<b>Managed (Y/N)?:</b> No	
		<b>Latitude:</b> 29° 14' 39.392" N	
		<b>Longitude:</b> 90° 0' 56.010" W	
Response Considerations			
<b>Site Strategy:</b> Deflection Booming		<b>Site Strategy Comments:</b> Assigned Strategy for narrow tidal channel through the island. Straight coastline - Deferred Action.	
<b>Site Waterbody Type:</b> Narrow Tidal Channel			
<b>Current Wave Action:</b> Current >1 kt			
<b>Waterbody Opening:</b> < 500 ft			
Resources At Risk			
<b>ESI Code:</b> 10A		<b>Resources At Risk Comments:</b> Sensitive Bird Habitat (North-facing side various inlets)	
Contact Information			
<b>Contact:</b>		<b>Special Contact:</b>	
Site Statistics			
<b>Submitted By:</b> Jefferson Parish - Env Aff.		<b>Submit Date:</b> 4/24/2012	

Site Information: A3		Location Information	
<b>Name:</b>	Grand Isle	<b>Parish:</b>	Jefferson
<b>Priority:</b>	A	<b>Quad Name:</b>	CAMINADA PASS
<b>Site Alias:</b>	None	<b>Quad Number:</b>	2909056
<b>Site Description:</b> Marsh on Backside of Island	<b>Mile Marker:</b>		
	<b>Managed (Y/N)?:</b> No		
	<b>Latitude:</b> 29° 13' 42.990" N		
	<b>Longitude:</b> 90° 1' 5.948" W		
Response Considerations			
<b>Site Strategy:</b>	Diversion Booming to Collection Point	<b>Site Strategy Comments:</b>	
<b>Site Waterbody Type:</b>	Straight Coastline		
<b>Current Wave Action:</b>	Breaking Waves <1.5 ft		
<b>Waterbody Opening:</b>	Not Applicable		
Resources At Risk			
<b>ESI Code:</b>	10A	<b>Resources At Risk Comments:</b> Sensitive Habitat	
Contact Information			
<b>Contact:</b>	Mayor of Grand Isle	<b>Special Contact:</b>	
Site Statistics			
<b>Submitted By:</b>	Jefferson Parish - Env Aff.	<b>Submit Date:</b> 4/24/2012	

Site Information: A4		Location Information	
<b>Name:</b>	Grand Isle Beach	<b>Parish:</b>	Jefferson
<b>Priority:</b>	A	<b>Quad Name:</b>	CAMINADA PASS
<b>Site Alias:</b>	State Park	<b>Quad Number:</b>	2909056
<b>Site Description:</b> High use Recreational Site; Bird nesting/feeding habitat	<b>Mile Marker:</b>		
	<b>Managed (Y/N)?:</b> No		
	<b>Latitude:</b> 29° 13' 5.986" N		
	<b>Longitude:</b> 90° 0' 50.016" W		
Response Considerations			
<b>Site Strategy:</b>	Deferred Action	<b>Site Strategy Comments:</b>	
<b>Site Waterbody Type:</b>	Straight Coastline		
<b>Current Wave Action:</b>	Breaking Waves >1.5 ft		
<b>Waterbody Opening:</b>	Not Applicable		
Resources At Risk			
<b>ESI Code:</b>	3A	<b>Resources At Risk Comments:</b>	
		Public Beach / State Park	
Contact Information			
<b>Contact:</b>	Mayor of Grand Isle	<b>Special Contact:</b>	Grand Isle State Park
Site Statistics			
<b>Submitted By:</b>	Jefferson Parish - Env Aff.	<b>Submit Date:</b>	4/24/2012

Site Information: A5		Location Information	
<b>Name:</b>	Unnamed Tidal Inlet	<b>Parish:</b>	Jefferson
<b>Priority:</b>	A	<b>Quad Name:</b>	CAMINADA PASS
<b>Site Alias:</b>	None	<b>Quad Number:</b>	2909056
<b>Site Description:</b>	Sensitive Habitat between islands	<b>Mile Marker:</b>	
		<b>Managed (Y/N)?:</b>	No
		<b>Latitude:</b>	29° 12' 59.048" N
		<b>Longitude:</b>	90° 2' 50.535" W
Response Considerations			
<b>Site Strategy:</b>	Deferred Action	<b>Site Strategy Comments:</b>	
<b>Site Waterbody Type:</b>	Entrance to Bays, etc		
<b>Current Wave Action:</b>	Breaking Waves >1.5 ft		
<b>Waterbody Opening:</b>	500-1000 ft		
Resources At Risk			
<b>ESI Code:</b>	10D	<b>Resources At Risk Comments:</b>	
		Sensitive Habitat	
Contact Information			
<b>Contact:</b>		<b>Special Contact:</b>	
Site Statistics			
<b>Submitted By:</b>		<b>Submit Date:</b>	
Jefferson Parish - Env Aff.		4/24/2012	



Site Information: A6		Location Information	
<b>Name:</b>	Unnamed Tidal Inlet	<b>Parish:</b>	Jefferson
<b>Priority:</b>	A	<b>Quad Name:</b>	CAMINADA PASS
<b>Site Alias:</b>	None	<b>Quad Number:</b>	2909056
<b>Site Description:</b> Opening Behind Spit / Sensitive Habitat		<b>Mile Marker:</b>	
		<b>Managed (Y/N)?:</b>	No
		<b>Latitude:</b>	29° 12' 37.612" N
		<b>Longitude:</b>	90° 2' 57.298" W
Response Considerations			
<b>Site Strategy:</b>	Diversion Booming to Collection Point	<b>Site Strategy Comments:</b>	
<b>Site Waterbody Type:</b>	Entrance to Bays, etc		
<b>Current Wave Action:</b>	Breaking Waves <1.5 ft and Currents >1 kt		
<b>Waterbody Opening:</b>	< 500 ft		
Resources At Risk			
<b>ESI Code:</b>	6B	<b>Resources At Risk Comments:</b> Sensitive Habitat	
Contact Information			
<b>Contact:</b>		<b>Special Contact:</b>	
Site Statistics			
<b>Submitted By:</b> Jefferson Parish - Env Aff.		<b>Submit Date:</b> 4/24/2012	

Site Information: A7		Location Information	
<b>Name:</b>	Bayou Thunder	<b>Parish:</b>	Jefferson
<b>Priority:</b>	A	<b>Quad Name:</b>	CAMINADA PASS
<b>Site Alias:</b>	None	<b>Quad Number:</b>	2909056
<b>Site Description:</b>		<b>Mile Marker:</b>	
		<b>Managed (Y/N)?:</b>	
		<b>Latitude:</b>	29° 12' 18.839" N
		<b>Longitude:</b>	90° 3' 42.829" W
Response Considerations			
<b>Site Strategy:</b>	Deflection Booming	<b>Site Strategy Comments:</b>	
<b>Site Waterbody Type:</b>	Entrance to Bays, etc		
<b>Current Wave Action:</b>	Breaking Waves <1.5 ft and Currents >1 kt		
<b>Waterbody Opening:</b>	< 500 ft		
Resources At Risk			
<b>ESI Code:</b>		<b>Resources At Risk Comments:</b>	
Contact Information			
<b>Contact:</b>		<b>Special Contact:</b>	
Site Statistics			
<b>Submitted By:</b>	Jefferson Parish - Env Aff.	<b>Submit Date:</b>	20120424

Site Information: A8		Location Information	
<b>Name:</b>	Elmer's Island Pass	<b>Parish:</b>	Jefferson
<b>Priority:</b>	A	<b>Quad Name:</b>	CAMINADA PASS
<b>Site Alias:</b>	None	<b>Quad Number:</b>	2909056
<b>Site Description:</b> Tidal Inlet / Sensitive Habitat	<b>Mile Marker:</b>		
	<b>Managed (Y/N)?:</b> No		
	<b>Latitude:</b>	29° 11' 56.183" N	
	<b>Longitude:</b>	90° 3' 6.710" W	
Response Considerations			
<b>Site Strategy:</b>	Deferred Action	<b>Site Strategy Comments:</b>	
<b>Site Waterbody Type:</b>	Entrance to Bays, etc		
<b>Current Wave Action:</b>	Breaking Waves >1.5 ft		
<b>Waterbody Opening:</b>	< 500 ft		
Resources At Risk			
<b>ESI Code:</b>	10A/9A	<b>Resources At Risk Comments:</b>	
		Sensitive Habitat	
Contact Information			
<b>Contact:</b>		<b>Special Contact:</b>	
Site Statistics			
<b>Submitted By:</b> Jefferson Parish - Env Aff.		<b>Submit Date:</b> 4/24/2012	

Site Information: A9		Location Information	
<b>Name:</b>	Caminada Pass	<b>Parish:</b>	Jefferson
<b>Priority:</b>	A	<b>Quad Name:</b>	CAMINADA PASS
<b>Site Alias:</b>	None	<b>Quad Number:</b>	2909056
<b>Site Description:</b> Major Tidal Pass		<b>Mile Marker:</b>	
		<b>Managed (Y/N)?:</b>	No
		<b>Latitude:</b>	29° 11' 46.992" N
		<b>Longitude:</b>	90° 2' 39.460" W
Response Considerations			
<b>Site Strategy:</b>	Deferred Action	<b>Site Strategy Comments:</b>	
<b>Site Waterbody Type:</b>	Entrance to Bays, etc		
<b>Current Wave Action:</b>	Breaking Waves >1.5 ft		
<b>Waterbody Opening:</b>	>2500 ft		
Resources At Risk			
<b>ESI Code:</b>		<b>Resources At Risk Comments:</b> Sensitive Habitat	
Contact Information			
<b>Contact:</b>		<b>Special Contact:</b>	
Site Statistics			
<b>Submitted By:</b>	Jefferson Parish - Env Aff.	<b>Submit Date:</b> 4/24/2012	

Site Information: A10		Location Information	
<b>Name:</b>	Elmer's Island Pass	<b>Parish:</b>	Jefferson
<b>Priority:</b>	A	<b>Quad Name:</b>	CAMINADA PASS
<b>Site Alias:</b>	None	<b>Quad Number:</b>	2909056
<b>Site Description:</b> Tidal Inlet / Sensitive Habitat	<b>Mile Marker:</b>		
	<b>Managed (Y/N)?:</b> No		
	<b>Latitude:</b> 29° 11' 46.506" N		
	<b>Longitude:</b> 90° 3' 1.931" W		
Response Considerations			
<b>Site Strategy:</b>	Deferred Action	<b>Site Strategy Comments:</b>	
<b>Site Waterbody Type:</b>	Entrance to Bays, etc		
<b>Current Wave Action:</b>	Breaking Waves >1.5 ft		
<b>Waterbody Opening:</b>	1500-2000 ft		
Resources At Risk			
<b>ESI Code:</b>	10A	<b>Resources At Risk Comments:</b> Sensitive Habitat	
Contact Information			
<b>Contact:</b>		<b>Special Contact:</b>	
Site Statistics			
<b>Submitted By:</b> Jefferson Parish - Env Aff.		<b>Submit Date:</b> 4/24/2012	

Site Information: A11		Location Information	
<b>Name:</b>	Elmer's Island Back Marsh	<b>Parish:</b>	Jefferson
<b>Priority:</b>	A	<b>Quad Name:</b>	CAMINADA PASS
<b>Site Alias:</b>	None	<b>Quad Number:</b>	2909056
<b>Site Description:</b> Sensitive Bird Habitat		<b>Mile Marker:</b>	0
		<b>Managed (Y/N)?:</b>	
		<b>Latitude:</b>	29° 11' 34.920" N
		<b>Longitude:</b>	90° 3' 23.632" W
Response Considerations			
<b>Site Strategy:</b>	Exclusion Booming	<b>Site Strategy Comments:</b>	
<b>Site Waterbody Type:</b>	Open Water		
<b>Current Wave Action:</b>	Breaking Waves <1.5 ft		
<b>Waterbody Opening:</b>	Not Applicable		
Resources At Risk			
<b>ESI Code:</b>		<b>Resources At Risk Comments:</b> Important Bird Habitat / Shallow Tidal Marsh	
Contact Information			
<b>Contact:</b>	LDWF	<b>Special Contact:</b>	LDWF
Site Statistics			
<b>Submitted By:</b>	LDWF	<b>Submit Date:</b>	5/16/2012

Site Information: A12		Location Information	
<b>Name:</b>	Elmer's Island	<b>Parish:</b>	Jefferson
<b>Priority:</b>	A	<b>Quad Name:</b>	CAMINADA PASS
<b>Site Alias:</b>	None	<b>Quad Number:</b>	2909056
<b>Site Description:</b> Bird Nesting Area / Loafing Area		<b>Mile Marker:</b>	0
		<b>Managed (Y/N)?:</b>	
		<b>Latitude:</b>	29° 11' 24.485" N
		<b>Longitude:</b>	90° 2' 51.758" W
Response Considerations			
<b>Site Strategy:</b>	Deferred Action	<b>Site Strategy Comments:</b>	
<b>Site Waterbody Type:</b>	Straight Coastline		
<b>Current Wave Action:</b>	Breaking Waves >1.5 ft		
<b>Waterbody Opening:</b>	Not Applicable		
Resources At Risk			
<b>ESI Code:</b>	3A	<b>Resources At Risk Comments:</b>	
		Nesting Terns and Wilson's Plover (species of concern)	
Contact Information			
<b>Contact:</b>	LDWF	<b>Special Contact:</b>	LDWF
Site Statistics			
<b>Submitted By:</b>	LDWF	<b>Submit Date:</b>	5/16/2012

Site Information: A13		Location Information	
<b>Name:</b>	Unnamed Gulf Facing Beaches	<b>Parish:</b>	Jefferson
<b>Priority:</b>	A	<b>Quad Name:</b>	CAMINADA PASS
<b>Site Alias:</b>	None	<b>Quad Number:</b>	2909056
<b>Site Description:</b> Sensitive Wildlife Habitat		<b>Mile Marker:</b>	
		<b>Managed (Y/N)?:</b>	No
		<b>Latitude:</b>	29° 11' 5.725" N
		<b>Longitude:</b>	90° 3' 29.594" W
Response Considerations			
<b>Site Strategy:</b>	Deferred Action	<b>Site Strategy Comments:</b>	
<b>Site Waterbody Type:</b>	Straight Coastline		
<b>Current Wave Action:</b>	Breaking Waves >1.5 ft		
<b>Waterbody Opening:</b>	Not Applicable		
Resources At Risk			
<b>ESI Code:</b>	3A	<b>Resources At Risk Comments:</b>	
		Sensitive Bird Habitat	
Contact Information			
<b>Contact:</b>		<b>Special Contact:</b>	
Site Statistics			
<b>Submitted By:</b> Jefferson Parish - Env Aff.		<b>Submit Date:</b> 4/24/2012	



Site Information: A14		Location Information	
<b>Name:</b> Bayou Thunder		<b>Parish:</b> Jefferson	
<b>Priority:</b> A		<b>Quad Name:</b> CAMINADA PASS	
<b>Site Alias:</b> None		<b>Quad Number:</b> 2909056	
<b>Site Description:</b> Tidal Inlet / Sensitive Habitat		<b>Mile Marker:</b>	
		<b>Managed (Y/N)?:</b> No	
		<b>Latitude:</b> 29° 9' 54.030" N	
		<b>Longitude:</b> 90° 5' 17.264" W	
Response Considerations			
<b>Site Strategy:</b> Deferred Action		<b>Site Strategy Comments:</b>	
<b>Site Waterbody Type:</b> Entrance to Bays, etc			
<b>Current Wave Action:</b> Breaking Waves >1.5 ft			
<b>Waterbody Opening:</b> 500-1000 ft			
Resources At Risk			
<b>ESI Code:</b> 3A		<b>Resources At Risk Comments:</b> Sensitive Habitat	
Contact Information			
<b>Contact:</b>		<b>Special Contact:</b>	
Site Statistics			
<b>Submitted By:</b> Jefferson Parish - Env Aff.		<b>Submit Date:</b> 4/24/2012	

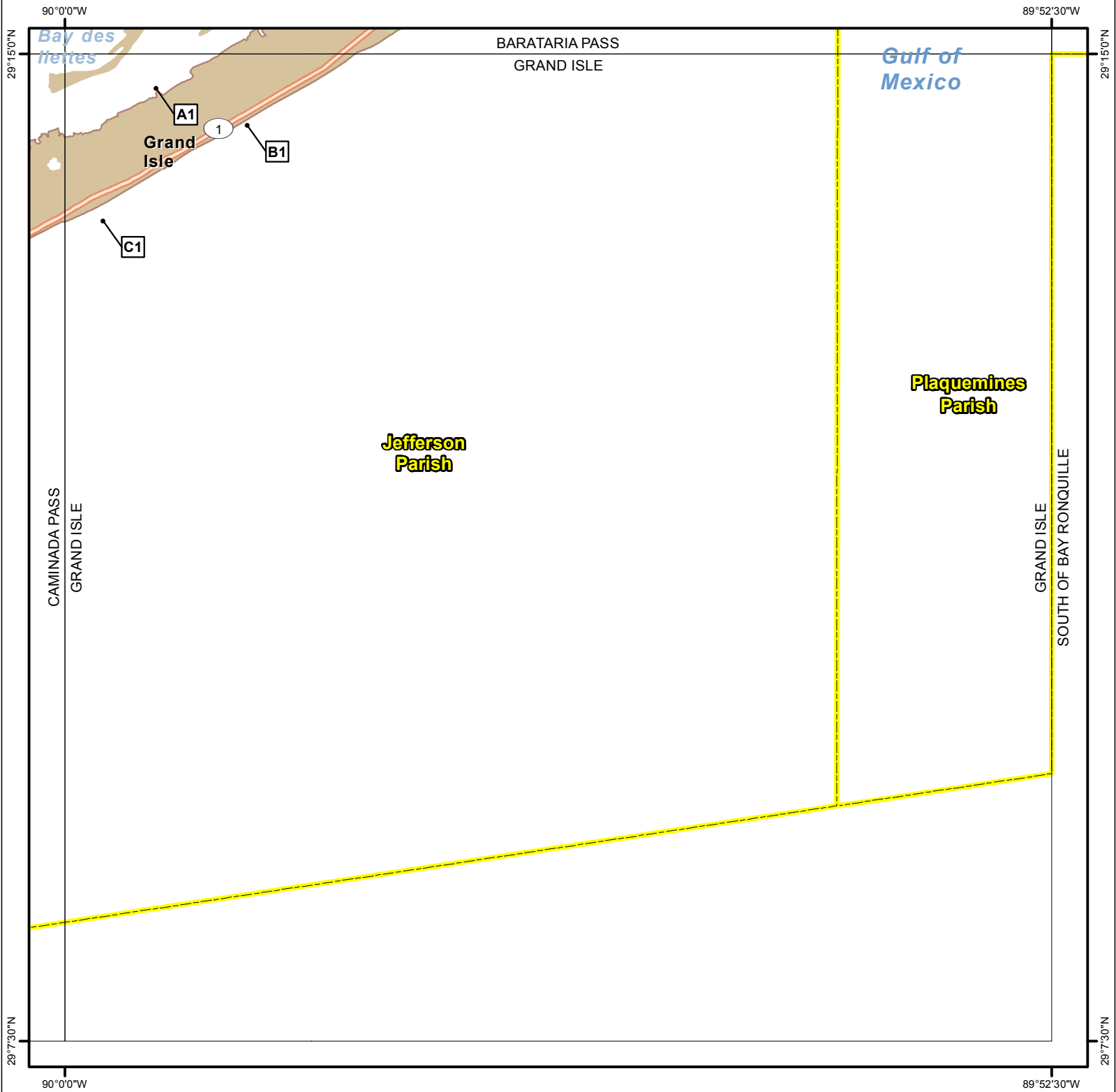
Site Information: B1		Location Information	
<b>Name:</b>	Grand Isle State Park	<b>Parish:</b>	Jefferson
<b>Priority:</b>	B	<b>Quad Name:</b>	CAMINADA PASS
<b>Site Alias:</b>	West End Beach	<b>Quad Number:</b>	2909056
<b>Site Description:</b> Sensitive Habitat		<b>Mile Marker:</b>	
		<b>Managed (Y/N)?:</b>	No
		<b>Latitude:</b>	29° 12' 12.794" N
		<b>Longitude:</b>	90° 2' 31.519" W
Response Considerations			
<b>Site Strategy:</b>	Diversion Booming to Collection Point	<b>Site Strategy Comments:</b>	
<b>Site Waterbody Type:</b>	Straight Coastline		
<b>Current Wave Action:</b>	Breaking Waves <1.5 ft		
<b>Waterbody Opening:</b>	Not Applicable		
Resources At Risk			
<b>ESI Code:</b>	10A/7	<b>Resources At Risk Comments:</b>	
		High Use Recreational Area	
Contact Information			
<b>Contact:</b>	Mayor of Grand Isle	<b>Special Contact:</b>	Grand Isle State Park
Site Statistics			
<b>Submitted By:</b>	Jefferson Parish - Env Aff.	<b>Submit Date:</b>	4/24/2012

Site Information: C1		Location Information	
<b>Name:</b>	Belle Pass to Caminada Pass Barrier Islan	<b>Parish:</b>	Jefferson
<b>Priority:</b>	C	<b>Quad Name:</b>	CAMINADA PASS
<b>Site Alias:</b>	None	<b>Quad Number:</b>	2909056
<b>Site Description:</b>	Beach, dune, and Back-barrier marsh platform	<b>Mile Marker:</b>	
		<b>Managed (Y/N)?:</b>	
		<b>Latitude:</b>	29° 11' 31.247" N
		<b>Longitude:</b>	90° 2' 48.364" W
Response Considerations			
<b>Site Strategy:</b>	Deferred Action	<b>Site Strategy Comments:</b>	
<b>Site Waterbody Type:</b>	Straight Coastline		
<b>Current Wave Action:</b>	Breaking Waves >1.5 ft		
<b>Waterbody Opening:</b>	Not Applicable		
Resources At Risk			
<b>ESI Code:</b>	3A	<b>Resources At Risk Comments:</b>	
		Barrier Island Restoration	
Contact Information			
<b>Contact:</b>		<b>Special Contact:</b>	
Site Statistics			
<b>Submitted By:</b>		<b>Submit Date:</b>	
LA CPRA		6/28/2012	

**New Orleans Area Contingency Plan**  
**Geographic Response Plan- Jefferson Parish**

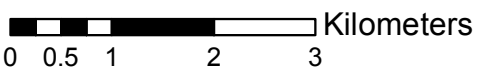
**This page is intentionally left blank**

# GRAND ISLE Quad



## Legend

- GRP Sites
- Quad Boundary
- ▭ Parish Boundaries



Locator Map

Site Information: A1		Location Information	
<b>Name:</b>	Dean Blanchard Seafood	<b>Parish:</b>	Jefferson
<b>Priority:</b>	A	<b>Quad Name:</b>	GRAND ISLE
<b>Site Alias:</b>	Back Facing Side of Grand Isle	<b>Quad Number:</b>	2908949
<b>Site Description:</b>		<b>Mile Marker:</b>	
		<b>Managed (Y/N)?:</b>	
		<b>Latitude:</b>	29° 14' 44.244" N
		<b>Longitude:</b>	89° 59' 18.518" W
Response Considerations			
<b>Site Strategy:</b>	Diversion Booming to Collection Point	<b>Site Strategy Comments:</b>	
<b>Site Waterbody Type:</b>	Straight Coastline		
<b>Current Wave Action:</b>	Breaking Waves <1.5 ft		
<b>Waterbody Opening:</b>	Not Applicable		
Resources At Risk			
<b>ESI Code:</b>		<b>Resources At Risk Comments:</b>	
Contact Information			
<b>Contact:</b>		<b>Special Contact:</b>	
Site Statistics			
<b>Submitted By:</b>	Blank / J-1184:LA CPRA/DNR	<b>Submit Date:</b> 0	

Site Information: B1		Location Information	
<b>Name:</b>	Grand Isle	<b>Parish:</b>	Jefferson
<b>Priority:</b>	B	<b>Quad Name:</b>	GRAND ISLE
<b>Site Alias:</b>	Grand Isle Beach (State Park)	<b>Quad Number:</b>	2908949
<b>Site Description:</b> High use Recreational Site	<b>Mile Marker:</b>		
	<b>Managed (Y/N)?:</b> No		
	<b>Latitude:</b> 29° 14' 27.374" N		
	<b>Longitude:</b> 89° 58' 36.894" W		
Response Considerations			
<b>Site Strategy:</b>	Deferred Action	<b>Site Strategy Comments:</b>	
<b>Site Waterbody Type:</b>	Straight Coastline		
<b>Current Wave Action:</b>	Breaking Waves >1.5 ft		
<b>Waterbody Opening:</b>	Not Applicable		
Resources At Risk			
<b>ESI Code:</b>	3A	<b>Resources At Risk Comments:</b> Public Beach, State Park	
Contact Information			
<b>Contact:</b>	Mayor of Grand Isle	<b>Special Contact:</b>	Grand Isle State Park
Site Statistics			
<b>Submitted By:</b>	Jefferson Parish - Env Aff.	<b>Submit Date:</b>	4/24/2012

Site Information: C1		Location Information	
<b>Name:</b>	Belle Pass to Caminada Pass Barrier Islan	<b>Parish:</b>	Jefferson
<b>Priority:</b>	C	<b>Quad Name:</b>	GRAND ISLE
<b>Site Alias:</b>	1-LA CPRA-C	<b>Quad Number:</b>	2908949
<b>Site Description:</b>	Beach, dune, and Back-barrier marsh platform	<b>Mile Marker:</b>	
		<b>Managed (Y/N)?:</b>	
		<b>Latitude:</b>	29° 13' 43.891" N
		<b>Longitude:</b>	89° 59' 42.645" W
Response Considerations			
<b>Site Strategy:</b>	Deferred Action	<b>Site Strategy Comments:</b> Requires Review. Previously unlabeled record?	
<b>Site Waterbody Type:</b>	Straight Coastline		
<b>Current Wave Action:</b>	Breaking Waves >1.5 ft		
<b>Waterbody Opening:</b>	Not Applicable		
Resources At Risk			
<b>ESI Code:</b>		<b>Resources At Risk Comments:</b> Barrier Island Restoration	
Contact Information			
<b>Contact:</b>		<b>Special Contact:</b>	
Site Statistics			
<b>Submitted By:</b>	LA CPRA	<b>Submit Date:</b> 6/28/2012	



# New Orleans Area Contingency Plan

## Geographic Response Plan- Jefferson Parish

### Appendix A: Original GRP Contributors

Bob Darcy	Jefferson Parish Haz Mat
Brady Carter	Coastal Protection and Restoration Authority
Brett Todd	Jefferson Parish Sewerage
Brooklyn Susic	U.S. Coast Guard
Cathy Woodruff	OMI Environmental Services
Chance Greene	U.S. Coast Guard
Chip McGimsey	State Historic Preservation Officer
Danielle Wood	U.S. Coast Guard
David Gisclair	Louisiana Oil Spill Coordinators Office
DJ Garland	Louisiana Department of Wildlife and Fisheries
Doug Dodt	City of Kenner
Doug Pertoit	Jefferson Parish Water
Doug Vincent	Jefferson Parish Water
Fernando Terceros	The Response Group
Heather Hillard	Jefferson Parish President's Office
Jason Smith	Jefferson Parish Environmental
Jeff Dauzat	Louisiana Department of Environmental Quality
Jeff Leonick	Louisiana Department of Environmental Quality
John Hellmers	City of Kenner Fire Department
Karolien Debusschere	Louisiana Oil Spill Coordinators Office
Kathy Russo	Jefferson Parish Environmental

# New Orleans Area Contingency Plan

## Geographic Response Plan- Jefferson Parish

Kyle Jellison	National Oceanic and Atmospheric Administration
Laura Carver	Louisiana Department of Wildlife and Fisheries
Lushan Hannah	U.S. Coast Guard
M. Theriot	Jefferson Parish Drainage
M. Winter	Jefferson Parish Environmental
Nicholas LaCroix	Louisiana Department of Natural Resources
Paul Stocklin	U.S. Coast Guard
Peter Gautier	U.S. Coast Guard, Federal On-Scene Coordinator
Randall McGimsey	Louisiana Oil Spill Coordinators Office
Robert Williamson	Louisiana Department of Natural Resources
Roland Guidry	Louisiana Oil Spill Coordinators Office, State On-Scene Coordinator
Roy LaPointe	U.S. Coast Guard
Sarah Clavo	The Response Group
Scott Keller	Louisiana Department of Wildlife and Fisheries Enforcement
Sean Fitzgerald	U.S. Coast Guard
Sean Glosson	U.S. Coast Guard
Steve Mutz	Jefferson Parish Haz Mat
Todd Baker	Louisiana Department of Wildlife and Fisheries
Todd Folse	Coastal Protection and Restoration Authority
Von Magee	Louisiana Department of Environmental Quality

# **New Orleans Area Contingency Plan**

## **Geographic Response Plan- Jefferson Parish**

### **Appendix B: GRP Comments/Corrections/Suggestions**

If you have any questions regarding this document or find any errors, please notify one of the following agencies:

- U.S. Coast Guard Sector New Orleans Contingency Planning
- Louisiana State Oil Spill Coordinators Office

Phone numbers: (504) 365-2102

Internet/E-mail Address: [d08-pf-secneworleans-planning@uscg.mil](mailto:d08-pf-secneworleans-planning@uscg.mil)

Address:       Commander  
                  U.S. Coast Guard  
                  Sector New Orleans  
                  200 Hendee Street  
                  New Orleans, LA 70114  
                  Attn: Planning, ACP

# New Orleans Area Contingency Plan

## Geographic Response Plan- Jefferson Parish

### Comments/Corrections/Suggestions Form

Directions:

Fill in your name, address, agency, and phone number. Fill in the blanks regarding the location of information in the plan being commented on. Make Comments in space provided. Add extra sheets as necessary. Submit to:

Address: Commander  
U.S. Coast Guard  
Sector New Orleans  
Contingency Planning  
200 Hendee Street  
New Orleans, LA 70114

Email: [d08-pf-secneworleans-planning@uscg.mil](mailto:d08-pf-secneworleans-planning@uscg.mil)

Name: \_\_\_\_\_ Title: \_\_\_\_\_ Agency: \_\_\_\_\_

Address: \_\_\_\_\_

City: \_\_\_\_\_ State/Province: \_\_\_\_ Zip/Postal Code: \_\_\_\_\_

Phone: ( \_\_\_\_ ) \_\_\_\_\_ E-Mail: \_\_\_\_\_

Site: \_\_\_\_\_ Page: \_\_\_\_\_

Location on page (Chapter, section, paragraph) (e.g. 2.1, paragraph 3):

\_\_\_\_\_

Comments: \_\_\_\_\_

\_\_\_\_\_

\_\_\_\_\_

\_\_\_\_\_

\_\_\_\_\_

\_\_\_\_\_

**New Orleans Area Contingency Plan**  
**Geographic Response Plan- Jefferson Parish**

**This page is intentionally left blank**