

2013

Geographic Response Plan Orleans Parish



New Orleans Area Contingency
Plan
U. S. Coast Guard Sector New
Orleans
200 Hendee Street
New Orleans, 70114

This page is intentionally left blank

New Orleans Area Contingency Plan
Geographic Response Plan- Orleans Parish



**Orleans Parish Geographic Response Plan Signature
Page**

A handwritten signature in blue ink, reading "Peter W. Gautier", positioned above a horizontal blue line.

Peter W. Gautier
Captain, US Coast Guard
Commander, Sector New Orleans
Federal On-Scene Coordinator, New Orleans

A handwritten signature in blue ink, reading "Brian Wynne", positioned above a horizontal blue line.

Brian Wynne
Acting, Louisiana Oil Spill Coordinator

A large, stylized handwritten signature in blue ink, reading "Mitchell J. Landrieu", positioned above a horizontal blue line.

Mitchell J. Landrieu
Mayor, City of New Orleans

New Orleans Area Contingency Plan
Geographic Response Plan- Orleans Parish

This page is intentionally left blank

**New Orleans Area Contingency Plan
 Geographic Response Plan- Orleans Parish**

Record of Changes

Date	Change Number	Summary of Changes	Initials of person making changes

New Orleans Area Contingency Plan
Geographic Response Plan- Orleans Parish

This page is intentionally left blank

New Orleans Area Contingency Plan
Geographic Response Plan- Orleans Parish

Table of Contents

Orleans Parish Geographic Response Plan Signature Page..... i
Record of Changesiii
1. Introduction 1
 1.1 Scope 2
 1.2 Development 2
 1.3 Guiding Principles of the GRP 3
 1.4 Sensitive Resources Addressed by GRPs 4
 1.5 Evaluation Criteria for GRPs 5
 1.6 Prioritization..... 8
 1.7 Strategy Selection 10
2 Site Description 12
3 Maps 13
GRP Content ContributorsAppendix A
GRP Comments/Corrections/Suggestions.....Appendix B

New Orleans Area Contingency Plan
Geographic Response Plan- Orleans Parish

This page is intentionally left blank

Orleans Parish Geographic Response Plan

1. Introduction

This Geographic Response Plan (GRP) is an annex to the New Orleans Area Contingency Plan (NOACP) and a key element of both facility and vessel contingency plans. This GRP has two main functions:

- From a planning perspective, the GRP provides a description of sensitive biological, cultural, and economic resources that must be addressed to be in compliance with:
 - The National Oil and Hazardous Substance Pollution Contingency Plan (NCP, 40 CFR Part 300.210(3)(i)). Area Contingency Plans are required to describe areas of special economic and environmental importance that could be impacted during an oil spill.
 - The National Historic Preservation Act of 1966 contains applicable, relevant and appropriate requirements. The GRPs also address sensitive historic and prehistoric resources.
- From an operational perspective, the GRP guides responders in the first 24-48 hours of an oil spill by:
 - Providing a prioritized list of tactical response strategies to be implemented during the early hours of an oil spill (usually before the formation of the Unified Command);
 - Providing detailed information for booming strategies that could be utilized to minimize impacts to predetermined sensitive resources.

Once the Unified Command is formed, additional operational strategies and tactics will be relayed to the field in the form of the ICS-204 work assignment sheets.

Because the GRP is the primary tool used during an initial phase of the response and fairly broad in their scope, they are not intended to minimize impacts to all possible sensitive areas that could be affected by an oil spill. Likewise, the GRPs are not intended to be an exhaustive list of all the tactical strategies that could, or should, be implemented during a spill.

New Orleans Area Contingency Plan

Geographic Response Plan- Orleans Parish

1.1 Scope

This Geographic Response Plan (GRP) is intended to help the first responders of an oil discharge or hazardous substance release avoiding the initial confusion that generally accompanies any incident. This document serves as the federal and state on-scene-coordinators “orders” during an incident in the area covered by this GRP (see Section 2 for area covered). As such it has been approved by the U.S. Coast Guard Sector New Orleans, the Louisiana Oil Spill Coordinator’s Office, and Orleans Parish. Changes to this document are expected as testing is conducted through drills, site visits, and actual use in an incident. To submit comments, corrections, or suggestions please refer to Appendix B.

The scope of this GRP is to identify sensitive sites to be considered for protection in the first 24 to 48 hours of an incident and the generic response strategy for this site considering unique characteristics, noted hydrology and climatic considerations. This index is not all encompassing as sites not identified in this index may need to be evaluated for protection as an incident progresses.

GRPs only address protection of sensitive public resources. It is the responsibility of private resource owners and/or potentially liable parties to address protection of private resources (such as commercial marina and private water intakes).

1.2 Development

This Index has been developed for the Coastal Zone, as defined in the National Contingency Plan (40 CFR Part 300) for Orleans Parish. It is prepared through the efforts and cooperation of Louisiana State Trustee Agencies, Parish Representatives, and Federal Trustee Agencies, other federal and state agencies, response organizations, and local emergency responders.

This Index was developed through workshops involving federal, state, and local stakeholders. Workshop participants identified resources which require protection and developed operational strategies.

Following the workshops, the data gathered was processed and reproduced in the form of maps and matrices which appear in Chapter 3. The maps were generated using ArcGIS, and the tables were created using Microsoft Access.

The first goal of a GRP is to identify resources needing protection; response resources needed; tribal and local response community contacts; and local conditions that may affect response strategies.

Secondly, response strategies were developed based on the sensitive resources noted hydrology and climatic considerations. Individual response strategies identify the appropriate boom implementation.

New Orleans Area Contingency Plan

Geographic Response Plan- Orleans Parish

Draft maps and matrices were sent out for review and consideration of strategy viability. Verification at local, state, and federal levels was conducted and changed proposed by the participants were included in a semi-final draft, which was offered for final review.

Finally, the final GRP was compiled along with site description, reference maps, and information to support logistical needs.

1.3 Guiding Principles of the GRP

Safety and health of the responders always takes precedence over the protection of sensitive environmental resources.

Source control and containment are always a **HIGER** priority over GRP strategy deployments.

The protection strategies in the GRPs have been designed for the use with persistent oils and may not be suitable for other petroleum or hazardous substances.

Environmental conditions (winds, currents, and tides), together with the physical limitations of existing spill response technology, may preclude the effective protection of some areas.

Once a coordinated response has been established during an oil spill incident, booming strategy selection and prioritization are refined and supplemented based on real-time assessments. The UC has the authority to supersede the strategies proposed in the GRPs.

Response personnel may find it necessary to deviate from the exact details provided for deploying a particular strategy. An onsite evaluation of actual conditions is often needed to determine whether a strategy is safe to deploy, whether it will be effective under existing environmental conditions, or effective for the particular type of oil involved. Therefore, field personnel should use their best judgment to modify existing strategies based on real-time conditions and notify command accordingly. Field personnel are also encouraged to notify the command post regarding opportunities for deployment additional strategies that might be used to take advantage of incident-specific conditions.

The GRPs Include the Following Types of Response Strategies

Collection Booming with On-Water Recovery: Deploying various types of boom to collect oil for mechanical removal using sorbent materials, vacuum trucks, or near shore skimming devices;

New Orleans Area Contingency Plan

Geographic Response Plan- Orleans Parish

Exclusion Booming: Deploying various types of boom to reduce oiling in sensitive areas;

Deflection Booming: Deploying various types of boom to divert oil away from a sensitive area and/or divert oil toward a collection point.

GRPs Do Not Include

In-Situ Burning: Burning oil on the water; usually requires containment by fire-resistant boom. Chapter 9000, Appendix C for additional NOAC policy on in-situ burning use;

Dispersants: Applying chemical agents, usually by aircraft, to aid in breaking up surface slicks and dispersing oil within the water column. See Chapter 9000, Appendix D for NOAC policy on dispersant use;

Shoreline Cleanup: Physical removal or chemical treatment of stranded oil. See Chapter 9000, Appendix G for the NOAA Shoreline Countermeasure Manual for Tropical Coastal Environments and Appendix F Oil Spill Best Management Practices for guidance on shoreline cleanup;

Open-Water Mechanical Recovery: Physical removal of oil using boats and/or vessels specifically outfitted with collection and separation equipment.

No Action: Appropriate when weather, sea, or other conditions make deployments unsafe and/or infeasible and when response actions or site access will cause further environmental damage (e.g., wetlands).

1.4 Sensitive Resources Addressed by GRPs

The NCP, 40 CFR Part 300.120(3)(i) requires that Area Committees identify and prioritize sensitive areas requiring protection. In the NOACP, sensitive areas are broken into three main categories described below.

Environmentally Sensitive Resources

Key natural resource areas are identified using a wide range of data provided by resource trustees, tribes, plan holders, spill response organizations, contingency plan holders, and other interested stakeholders during the process of GRP development and review. The Environmental Sensitivity Index (ESI) maps developed by NOAA are one example of the type of natural resource information available (<http://response.restoration.noaa.gov>). When appropriate, tactical response strategies are designed for implementation during the early hours of an oil spill to reduce impacts to those areas, and trajectory models or other assessment techniques are used to establish initial response priorities.

New Orleans Area Contingency Plan

Geographic Response Plan- Orleans Parish

Historically or Culturally Sensitive Resources

Information on sensitive historic and cultural sites is coordinated through contact with the various tribal governments, State Historic Preservation Office (SHPO), and the United States Department of the Interior may assist as needed. Due to the sensitive nature of this information, the specifics regarding the location and nature of such sites are not included in the GRP documents. However, in order to ensure that tactical response strategies do not inadvertently harm historical and culturally sensitive sites, historic preservation specialists are consulted to review the GRP documents prior to finalization. The Louisiana SHPO can be contacted at:

Physical Address: State Historic Preservation Office
Division of Archaeology
Capital Annex Building
1051 North Third Street
Baton Rouge, Louisiana 70804

Mailing Address: P.O. Box 44247
Baton Rouge LA, 70804

Phone: (225) 342-8160 (general office)
(225) 219-4598 (Division of Archaeology office)

Fax: (225) 342-4480

Socio-Economically Sensitive Resources

Economically sensitive areas are facilities or locations that rely on a body of water to be economically viable and that could be severely impacted by an oil spill. Economically sensitive areas are broken down into three separate categories: Critical infrastructure, water dependent commercial and recreational areas. Information on economic resources will be gathered for inclusion as an appendix to the GRPs.

1.5 Evaluation Criteria for GRPs

Specific strategies for response to spills in the sensitive areas are detailed in the GRPs. Below is a list of some of the biological, cultural, and booming criteria used to determine whether it is appropriate to develop and maintain GRP strategies at specific locations. These criteria are not intended to be exhaustive, or ranked in order of priority, they are meant to help frame the evaluation of GRP strategies.

Key Criteria for Biological Sites, Species, and Habitats of Concern

- *Temporal considerations-*
 - What is the expected recovery time for habitats of fish and wildlife resources?
 - What is the residence time of the oil?

New Orleans Area Contingency Plan

Geographic Response Plan- Orleans Parish

- *Substrate-*
 - What is the exposure risk? What is the likelihood that a habitat or species will be exposed to direct contact with surface oil or to dispersed/dissolved oil in the water column?
 - Given the substrate, is clean-up feasible?

- *Habitat quantity, quality, and pattern-*
 - Is the impacted habitat considered scarce at local, regional, or statewide scales?
 - Is the size of the impacted habitat significant compared to other sites in the region?
 - Is the species diversity or endemism high? Is this true year-round or is it seasonal?
 - Is abundance of fish and/or wildlife high? Is this true year-round or is it seasonal?
 - What life stages of organisms are present?
 - Is the habitat important to threatened or endangered species?
 - What is the status of the habitat's integrity (i.e., is the area undeveloped or highly altered?)
 - Does the habitat have a special designation or status (i.e., Marine Protected Area, biological research area, restoration site, etc.)?
 - Are the habitat and/or its associated fish and wildlife resources especially susceptible to injury by oil?

Key Criteria for Archeological and Cultural Sites of Concern

Deployment- Does the act of deploying the GRP strategy threaten the archeological site (anchoring the boom, parking vehicles, etc.)

Purpose- Will implementing the GRP strategy type (collection, diversion, deflection) negatively impact the site?

Review- If either of the above is possible, then a review of the site records is necessary to determine the exact location and sensitivity of the site. If the site records are old or insufficient, then a field visit is necessary.

Significant developments- Are there significant developments that may make any concern about the impacts irrelevant (housing developments etc.)?

Additional criteria for archaeological sites without existing GRP strategies-

- **Impacts-** Does the site extend below the high tide line?
- **Vulnerability-** Will it be damaged or destroyed if oil were to hit the area (or by the placement of response equipment in the area, e.g., vacuum trucks, etc.)?

New Orleans Area Contingency Plan

Geographic Response Plan- Orleans Parish

- Integrity- Has the site been disturbed yet, or is it still intact?
- Historic Importance- Is the site nominated for, or already on, the National Register of Historic Places or the State equivalent?
- Tribal Importance- Does the site hold special tribal importance?
- Parish Importance- Does the site hold special Parish importance?
- Feasibility- Is booming the site feasible?

Key Criteria for Socio-Economic Sites of Concern

Strictly economic resources are designated as the third priority for dedication of oil spill response resources, following human health and safety and environmental resources. The designation of economic resources is highly dependent upon the priorities of the local government. Each GRP contains detailed information of economic sites in each Parish or Geographical Response Area. This information includes geographic locations of resources, a brief description of the resource at risk, contact names and numbers, and the priority response ranking.

Key Criteria for the Use of Boom

Effectiveness- Is booming the most effective strategy for reducing oil spill impacts? Would other alternatives such as a phone call to an operator, shutting off a water intake, or closing a tidal gate be as effective?

Safety- Determine if safety of human responder will be put at risk for limited likelihood of strategy success.

Strategy- Determine what type of booming strategy would be the most effective at reducing oil impacts to the resource under prevailing conditions (collection, deflection, or exclusion).

Evaluation- Evaluate the site for advantageous characteristics based on:

- Anchoring substrate. Does the substrate allow responders to easily anchor the boom?
- Accessibility. Can the site be easily accessed by vessel or vehicles?
- Time to arrive on scene. How long will it take to get to the site?
- Potential for oiling. Is the site located near shipping activity or fueling operations?
- Beach substrate. Used Environmental Sensitivity Index (ESI) or Shore-Zone classification to determine vulnerability to oiling and likely oil longevity based on the shoreline type.

New Orleans Area Contingency Plan

Geographic Response Plan- Orleans Parish

- Type and quantity of boom. How many sections of boom and what size anchors will be required for deployment? What is the anchoring depth? What type of boom tending will be required? Will this tending be complicated by the amount of time it takes to arrive at the site or the difficulty of access? Is the amount of boom required reasonable (< 1000 ft)?
- Prevailing weather- especially wind and waves. Is a booming strategy realistic for prevailing conditions?
- Tidal influence. At extreme lows will there be nothing but mud flats (very difficult to tend boom when it is stuck in the mud) or at extreme highs will the entire face of a coastal marsh be underwater (thus exposing the entire perimeter to oil)?
- Influence of currents. What velocities can be expected?
- Feasibility. Depends on: Boom size, boom length, the number and size of anchors, the capability of the recruited workboats (to tow boom, set and recover anchors, shelter boat crews, carry boom and associated equipment), the experience of the boat crew, and the effectiveness of the anchoring system (both on shore and in water).

1.6 Prioritization

Through the priority evaluation process, an area is broken down by type (human health and safety, environmental, economic and cultural) and sensitivity (high, medium, low). This evaluation process focuses on the sensitivities of areas and not jurisdictional boundaries. Once all areas have been evaluated and broken down, three levels of priority are generally all that is needed for pre-spill planning:

A – Protect First

B – Protect After A Areas

C – Protect After B Areas

The following prioritizations were determined by the Geographic Response Plan subcommittee:

Priority A

- Public drinking water intakes

New Orleans Area Contingency Plan

Geographic Response Plan- Orleans Parish

- Industrial water intakes with public health and safety impacts (e.g. public utility intake, supported by state managed early warning network on MISS RIVER)
- Tidal Inlets – Primary Tidal Inlets that are protectable
- Secondary inlets inside bays that connect to extensive sensitive areas
- Breaches, wash-overs and other low areas where oil can enter sensitive habitats
- Exceptional/Highly sensitive wetlands with high biodiversity site (e.g. NWR, State refuges)
- Important Bird Areas
 - Bird nesting islands (e.g. Raccoon Island, Queen Bess Island, Brush Island)
 - Other bird nesting concentrations including T&E species
 - Seasonal bird concentration areas onshore (e.g. South Pass)
- Freshwater Diversion (Manmade and Natural)

Priority B

- Exceptional Oyster beds in the intertidal
- Seagrass Beds in less than 1 meter of water
- High use recreational sites
- Important Industrial Areas (e.g. fishing ports, marinas, industrial corridors)
- Other water intakes not specified in Priority A
- Cultural/Historical sites of concern (e.g. contact SHPO/Tribes)

Priority C

- Small tidal channels and canal openings
- Sheltered tidal flats
- Seagrass beds in greater than 1 meter of water

New Orleans Area Contingency Plan

Geographic Response Plan- Orleans Parish

- Aquaculture sites and oyster lease areas
- Wetland restoration areas
- Other industrial areas
- Areas identified by local authorities not previously noted in Priority A or B

The following areas were not included due to the initial protection difficulty:

- Open gulf beaches
- Exposed wetland shorelines (exposed to waves and currents) (as described in Appendix G)
- Exposed rip-rap

1.7 Strategy Selection

Booming strategy recommendations were developed using local knowledge, scientific data, and known operational uses and limitation of common oil spill response equipment. Utilizing publications, such as the Exxon Mobil Oil Spill Response Manual and the National Oceanic Atmospheric Administration's Characteristic Coastal Habitats Choosing Spill Response Alternatives) a quick reference job-aid was developed to assist with the selection of an appropriate site given the noted hydrology and climatic considerations. This process applies a consistent and standard analysis of each site.

All water body openings, cuts, and lengths between two points of land greater than one thousand feet (1,000 ft) received a strategy of Deferred Action due to limited resources available during initial response. All sites related to infrastructure or private resources received a strategy of Notification to Site Manager. However, these sites are considered sensitive and should be given due consideration for more defensive response actions by the Incident Command.

New Orleans Area Contingency Plan

Geographic Response Plan- Orleans Parish


























GRP Strategy Selection Job-Aid

Water Body Type	Current/Wave Action	Shoreline	Strategy
Lake or Pond		ESI 1-6	Containment booming/collection point
		ESI 7-10	Exclusion booming
Rivers or Large Streams 1.6 feet (0.5) deep	Currents <1 knot	ESI 1-6	Containment booming/collection point
		ESI 7-10	Exclusion booming
	Currents 1-2 knots	ESI 1-6	Diversion booming to collection point
		ESI 7-10	Deflection booming
	Currents >2 knots	ESI 1-6	Multi-layer diversion booming to collection point
		ESI 7-10	Multi-layer deflection booming
Small streams <33 ft wide (10m) and 1.6 ft (0.5 m) deep	Currents <1 knot	ESI 1-6	Containment booming/collection point
		ESI 7-10	Exclusion booming
	Currents 1-2 knots	ESI 1-6	Diversion booming to collection point
		ESI 7-10	Deflection booming
	Currents >2 knots	ESI 1-6	Multi-layer diversion booming to collection point
		ESI 7-10	Multi-layer deflection booming
Shallow Rivers or streams	Currents 0-2 knots	ESI 1-6	Containment booming/collection point
		ESI 7-10	Diversion booming to collection point
Straight Coastline with Sensitive Areas	Breaking waves <1.5 ft (0.5m)	ESI 1-10	Diversion boom up current of sensitive area
	Breaking waves > 1.5 ft		Deferred Action
Entrance to Bays, Harbors, Lagoons, and Estuaries	Breaking waves <1.5 ft (0.5m) and currents < 1 kt (0.5 m/s)	ESI 1-10	Exclusion booming
	Breaking waves <1.5 ft (0.5m) and currents >1 kt (0.5 m/s)	ESI 1-6	Diversion booming to collection point
		ESI 7-10	Deflection booming
Breaking waves >1.5 ft (0.5m)	ESI 1-10	Deferred Action	
Narrow Channel/ Narrow Tidal Channel	Current <1 kt (0.5 m/s)	ESI 1-10	Exclusion Booming
	Current >1 kt (0.5 m/s)	ESI 1-6	Diversion booming with collection point
		ESI 7-10	Deflection booming
Open Water	Breaking Waves < 1.5 ft	N/A	Exclusion Booming
	Breaking waves >1.5 ft		Deferred Action

New Orleans Area Contingency Plan
Geographic Response Plan- Orleans Parish

Environmental Sensitivity Index Legend

LOUISIANA

SHORELINE HABITATS (ESI) 2001 ESI Shoreline Classification		COASTAL HABITATS From 1988 Digital Shoreline	
	1B) EXPOSED, SOLID MAN-MADE STRUCTURES		10A) SALT MARSH
	2A) EXPOSED WAVE-CUT PLATFORMS IN CLAY		10A) BRACKISH MARSH
	3A) FINE- TO MEDIUM-GRAINED SAND BEACHES		10A) INTERMEDIATE MARSH
	3B) SCARPS AND STEEP SLOPES IN SAND		10B) FRESHWATER MARSH
	4) COARSE-GRAINED SAND BEACHES		10C) FORESTED WETLAND
	5) MIXED SAND AND GRAVEL BEACHES		10D) SCRUB-SHRUB WETLAND
	6A) GRAVEL BEACHES		SEAGRASS
	6B) RIPRAP		
	7) EXPOSED TIDAL FLATS		
	8A) SHELTERED ROCKY SHORES AND SHELTERED SCARPS IN MUD OR CLAY		
	8B) SHELTERED MAN-MADE STRUCTURES		
	8C) SHELTERED RIPRAP		
	9A) SHELTERED TIDAL FLATS		
	9B) SHELTERED, VEGETATED LOW BANKS		
	10A) SALT- AND BRACKISH-WATER MARSHES		
	10B) FRESHWATER MARSHES		
	10C) FRESHWATER SWAMPS		
	10D) SCRUB-SHRUB WETLANDS		

2 Site Description

Orleans Parish is located on the banks of the Mississippi River, approximately 105 miles upriver from the Gulf of Mexico. The Parish has a total area of 350.2 square miles, of which 180.56 square miles is land. The city of New Orleans is located on the Mississippi River Delta on the east and west banks of the Mississippi River and south of Lake Pontchartrain. The area along the river is characterized by ridges and hollows. The Bayou Sauvage National Wildlife Refuge and the Jean Lafitte National Historical Park and Preserve, in part are located in Orleans Parish.

New Orleans Area Contingency Plan

Geographic Response Plan- Orleans Parish

This Index is broken up into 10 regions listed below:

NORTH SHORE

RIGOLETS

SPANISH FORT

LITTLE WOODS

CHEF MENTEUR

ALLIGATOR POINT

NEW ORLEANS WEST

NEW ORLEANS EAST

CHALMETTE

MARTELLO CASTLE

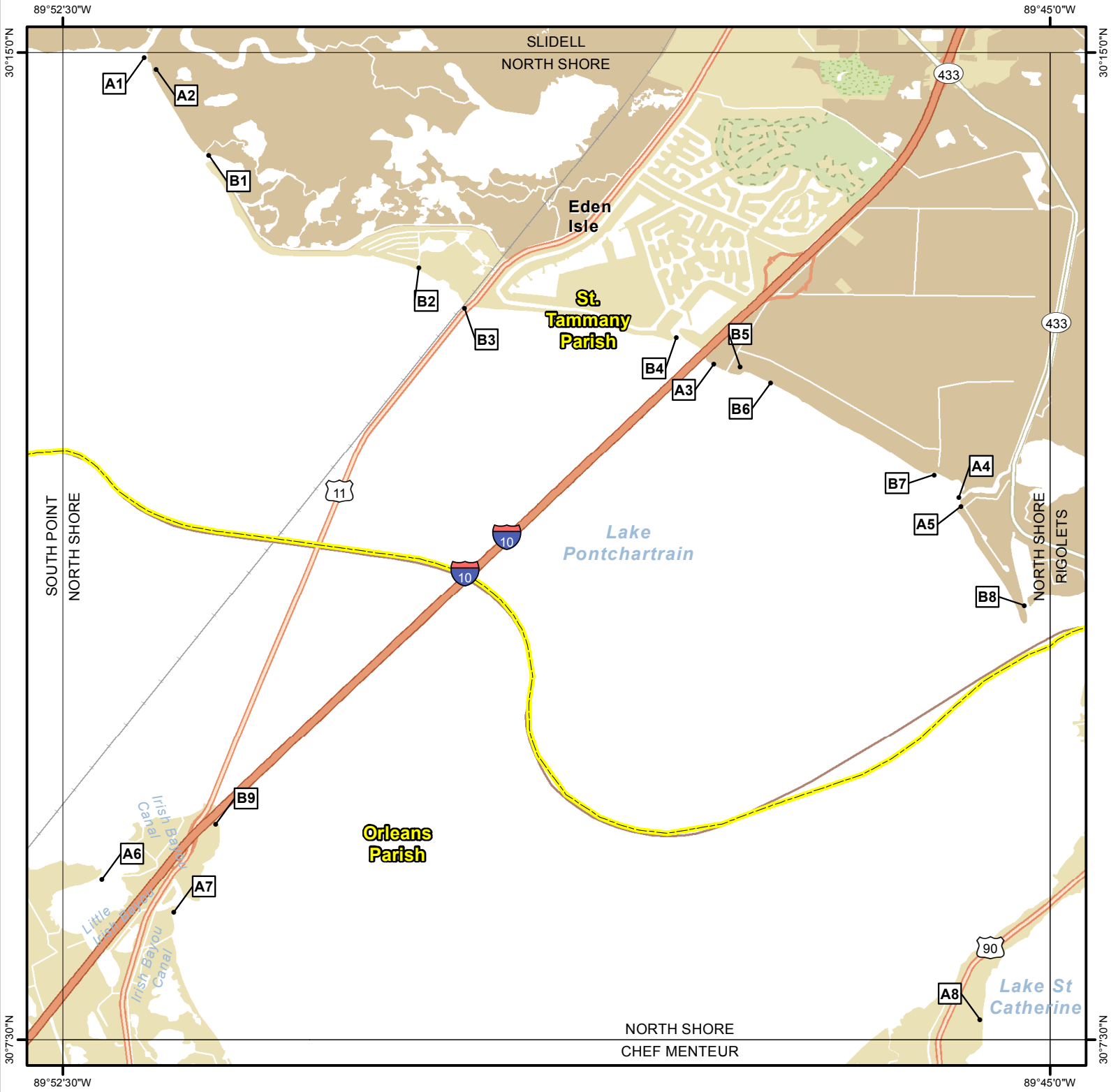
3 Maps

The following pages contain the above mentioned maps and the associated sensitive sites and recommended response strategies.

New Orleans Area Contingency Plan
Geographic Response Plan- Orleans Parish

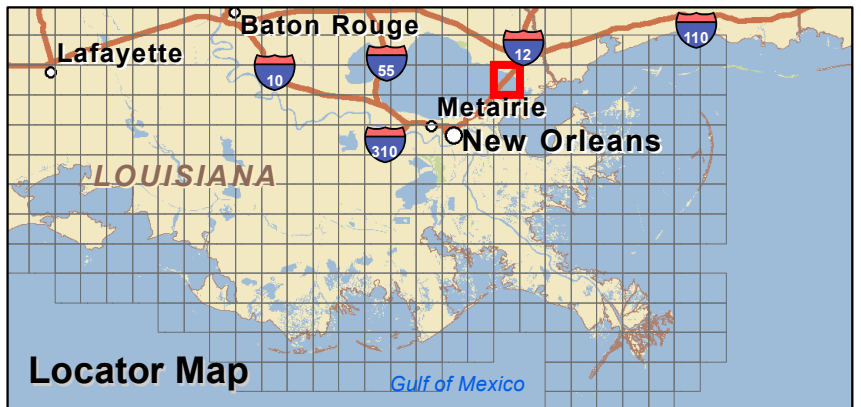
This page is intentionally left blank

NORTH SHORE Quad



Legend

- GRP Sites
- ▭ Quad Boundary
- ▭ Parish Boundaries



Site Information: A1		Location Information	
Name:	Bayou Bonfouca	Parish:	St. Tammany
Priority:	A	Quad Name:	North Shore
Site Alias:	None	Quad Number:	3008950
Site Description: Sensitive habitat		Mile Marker:	
		Managed (Y/N)?:	
		Latitude:	30° 14' 57.667" N
		Longitude:	89° 51' 52.751" W
Response Considerations			
Site Strategy:	Deflection Booming	Site Strategy Comments:	
Site Waterbody Type:	Narrow Tidal Channel		
Current Wave Action:	Current >1 kt		
Waterbody Opening:	< 500 ft		
Resources At Risk			
ESI Code:	10A	Resources At Risk Comments:	
		None	
Contact Information			
Contact:	USFWS	Special Contact:	985-882-2000
Site Statistics			
Submitted By:	LDWF	Submit Date:	5/1/2012

Site Information: A2		Location Information	
Name:	Bayou Bonfuca	Parish:	St. Tammany
Priority:	A	Quad Name:	North Shore
Site Alias:	None	Quad Number:	3008950
Site Description: Bayou to Sensitive Habitat		Mile Marker:	N/A
		Managed (Y/N)?:	
		Latitude:	30° 14' 52.351" N
		Longitude:	89° 51' 47.468" W
Response Considerations			
Site Strategy:	Deferred Action	Site Strategy Comments:	
Site Waterbody Type:	Entrance to Bays, etc		
Current Wave Action:	Breaking Waves >1.5 ft		
Waterbody Opening:	< 500 ft		
Resources At Risk			
ESI Code:	10A	Resources At Risk Comments:	
		None	
Contact Information			
Contact:	USFWS	Special Contact:	985-882-2000
Site Statistics			
Submitted By:	Dr DeEtte Smythe	Submit Date:	5/1/2012

Site Information: A3		Location Information	
Name:	Lakeshore Pump Station	Parish:	St. Tammany
Priority:	A	Quad Name:	North Shore
Site Alias:	None	Quad Number:	3008950
Site Description: pump station		Mile Marker:	N/A
		Managed (Y/N)?:	
		Latitude:	30° 12' 38.035" N
		Longitude:	89° 47' 33.227" W
Response Considerations			
Site Strategy:	Notification to Site Manager	Site Strategy Comments:	
Site Waterbody Type:	Straight Coastline		
Current Wave Action:	Breaking Waves <1.5 ft		
Waterbody Opening:	Not Applicable		
Resources At Risk			
ESI Code:	10D	Resources At Risk Comments:	
		None	
Contact Information			
Contact:		Special Contact:	
Site Statistics			
Submitted By: Brian Fortson		Submit Date: 5/1/2012	

Site Information: A4		Location Information	
Name:	Canal by Salt Bayou	Parish:	St. Tammany
Priority:	A	Quad Name:	North Shore
Site Alias:	None	Quad Number:	3008950
Site Description: Sensitive wildlife area		Mile Marker:	
		Managed (Y/N)?:	
		Latitude:	30° 11' 37.368" N
		Longitude:	89° 45' 41.465" W
Response Considerations			
Site Strategy:	Deflection Booming	Site Strategy Comments:	
Site Waterbody Type:	Narrow Tidal Channel		
Current Wave Action:	Current >1 kt		
Waterbody Opening:	< 500 ft		
Resources At Risk			
ESI Code:	10C	Resources At Risk Comments:	
		None	
Contact Information			
Contact:		Special Contact:	
Site Statistics			
Submitted By: LDWF		Submit Date: 5/1/2012	

Site Information: A5		Location Information	
Name:	Salt Bayou	Parish:	St. Tammany
Priority:	A	Quad Name:	North Shore
Site Alias:	Mouth of Salt Bayou	Quad Number:	3008950
Site Description: Sensitive wildlife area		Mile Marker:	
		Managed (Y/N)?:	
		Latitude:	30° 11' 33.192" N
		Longitude:	89° 45' 40.502" W
Response Considerations			
Site Strategy:	Deflection Booming	Site Strategy Comments:	
Site Waterbody Type:	Narrow Tidal Channel		
Current Wave Action:	Current >1 kt		
Waterbody Opening:	< 500 ft		
Resources At Risk			
ESI Code:	10A	Resources At Risk Comments:	
		None	
Contact Information			
Contact:		Special Contact:	
Site Statistics			
Submitted By: LDWF		Submit Date: 5/1/2012	

Site Information: A6		Location Information	
Name:	Irish Bayou Lounge	Parish:	Orleans
Priority:	A	Quad Name:	North Shore
Site Alias:	None	Quad Number:	3008950
Site Description: Wash over		Mile Marker:	
		Managed (Y/N)?:	
		Latitude:	30° 8' 43.166" N
		Longitude:	89° 52' 12.152" W
Response Considerations			
Site Strategy:	Deferred Action	Site Strategy Comments:	
Site Waterbody Type:	Entrance to Bays, etc		
Current Wave Action:	Breaking Waves <1.5 ft and Currents >1 kt		
Waterbody Opening:	1000-1500 ft		
Resources At Risk			
ESI Code:	10A	Resources At Risk Comments:	
		None	
Contact Information			
Contact:		Special Contact:	
Site Statistics			
Submitted By: Paul Reeb		Submit Date: 4/30/2012	

Site Information: A7		Location Information	
Name:	Bayou Sauvage National Wildlife Refuge	Parish:	Orleans
Priority:	A	Quad Name:	North Shore
Site Alias:	None	Quad Number:	3008950
Site Description: Various Tidal Inlets/Washovers		Mile Marker:	
		Managed (Y/N)?:	Yes
		Latitude:	30° 8' 28.135" N
		Longitude:	89° 51' 39.308" W
Response Considerations			
Site Strategy:	Deflection Booming	Site Strategy Comments:	
Site Waterbody Type:	Narrow Tidal Channel		
Current Wave Action:	Current >1 kt		
Waterbody Opening:	< 500 ft		
Resources At Risk			
ESI Code:	10A	Resources At Risk Comments:	
		None	
Contact Information			
Contact:	USFWS	Special Contact:	
Site Statistics			
Submitted By:	LDWF	Submit Date: 4/30/2012	

Site Information: A8		Location Information	
Name:	Unnamed inlets	Parish:	Orleans
Priority:	A	Quad Name:	North Shore
Site Alias:	None	Quad Number:	3008950
Site Description:		Mile Marker:	
		Managed (Y/N)?:	
		Latitude:	30° 7' 39.338" N
		Longitude:	89° 45' 31.989" W
Response Considerations			
Site Strategy:	Diversion Booming to Collection Point	Site Strategy Comments:	
Site Waterbody Type:	Straight Coastline		
Current Wave Action:	Breaking Waves <1.5 ft		
Waterbody Opening:	Not Applicable		
Resources At Risk			
ESI Code:		Resources At Risk Comments:	
Contact Information			
Contact:		Special Contact:	
Site Statistics			
Submitted By:	LDWF	Submit Date:	20120430

Site Information: B1		Location Information	
Name:	Carr Drive Canal	Parish:	St. Tammany
Priority:	B	Quad Name:	North Shore
Site Alias:	None	Quad Number:	3008950
Site Description: Sensitive habitat		Mile Marker:	
		Managed (Y/N)?:	
		Latitude:	30° 14' 13.273" N
		Longitude:	89° 51' 23.604" W
Response Considerations			
Site Strategy:	Deferred Action	Site Strategy Comments:	
Site Waterbody Type:	Entrance to Bays, etc		
Current Wave Action:	Breaking Waves >1.5 ft		
Waterbody Opening:	500-1000 ft		
Resources At Risk			
ESI Code:	10A	Resources At Risk Comments:	
		None	
Contact Information			
Contact:		Special Contact:	
Site Statistics			
Submitted By: LDWF		Submit Date: 5/1/2012	

Site Information: B2		Location Information	
Name:	Debbie Drive Canal	Parish:	St. Tammany
Priority:	B	Quad Name:	North Shore
Site Alias:	None	Quad Number:	3008950
Site Description: Sensitive habitat		Mile Marker:	
		Managed (Y/N)?:	
		Latitude:	30° 13' 21.894" N
		Longitude:	89° 49' 47.710" W
Response Considerations			
Site Strategy:	Deferred Action	Site Strategy Comments:	
Site Waterbody Type:	Entrance to Bays, etc		
Current Wave Action:	Breaking Waves >1.5 ft		
Waterbody Opening:	< 500 ft		
Resources At Risk			
ESI Code:	10A	Resources At Risk Comments:	
		None	
Contact Information			
Contact:		Special Contact:	
Site Statistics			
Submitted By: LDWF		Submit Date: 5/1/2012	

Site Information: B3		Location Information	
Name:	Carr Drive Canal	Parish:	St. Tammany
Priority:	B	Quad Name:	North Shore
Site Alias:	None	Quad Number:	3008950
Site Description: Sensitive habitat		Mile Marker:	
		Managed (Y/N)?:	
		Latitude:	30° 13' 3.446" N
		Longitude:	89° 49' 26.980" W
Response Considerations			
Site Strategy:	Deferred Action	Site Strategy Comments:	
Site Waterbody Type:	Entrance to Bays, etc		
Current Wave Action:	Breaking Waves >1.5 ft		
Waterbody Opening:	< 500 ft		
Resources At Risk			
ESI Code:	10A	Resources At Risk Comments:	
		None	
Contact Information			
Contact:		Special Contact:	
Site Statistics			
Submitted By: LDWF		Submit Date: 5/1/2012	

Site Information: B4		Location Information	
Name:	Oak Harbor/ Eden Isles	Parish:	St. Tammany
Priority:	B	Quad Name:	North Shore
Site Alias:	None	Quad Number:	3008950
Site Description: Sensitive habitat		Mile Marker:	
		Managed (Y/N)?:	
		Latitude:	30° 12' 50.244" N
		Longitude:	89° 47' 50.470" W
Response Considerations			
Site Strategy:	Deferred Action	Site Strategy Comments:	
Site Waterbody Type:	Entrance to Bays, etc		
Current Wave Action:	Breaking Waves >1.5 ft		
Waterbody Opening:	< 500 ft		
Resources At Risk			
ESI Code:		Resources At Risk Comments:	
		None	
Contact Information			
Contact:		Special Contact:	
Site Statistics			
Submitted By:	LDWF	Submit Date:	5/1/2012

Site Information: B5		Location Information	
Name:	Lakeshore Marina	Parish:	St. Tammany
Priority:	B	Quad Name:	North Shore
Site Alias:	None	Quad Number:	3008950
Site Description: Marina		Mile Marker:	N/A
		Managed (Y/N)?:	
		Latitude:	30° 12' 36.664" N
		Longitude:	89° 47' 21.235" W
Response Considerations			
Site Strategy:	Deferred Action	Site Strategy Comments:	
Site Waterbody Type:	Entrance to Bays, etc		
Current Wave Action:	Breaking Waves >1.5 ft		
Waterbody Opening:	< 500 ft		
Resources At Risk			
ESI Code:	10B	Resources At Risk Comments:	
		None	
Contact Information			
Contact:		Special Contact:	
Site Statistics			
Submitted By: Paul Carroll		Submit Date: 5/1/2012	

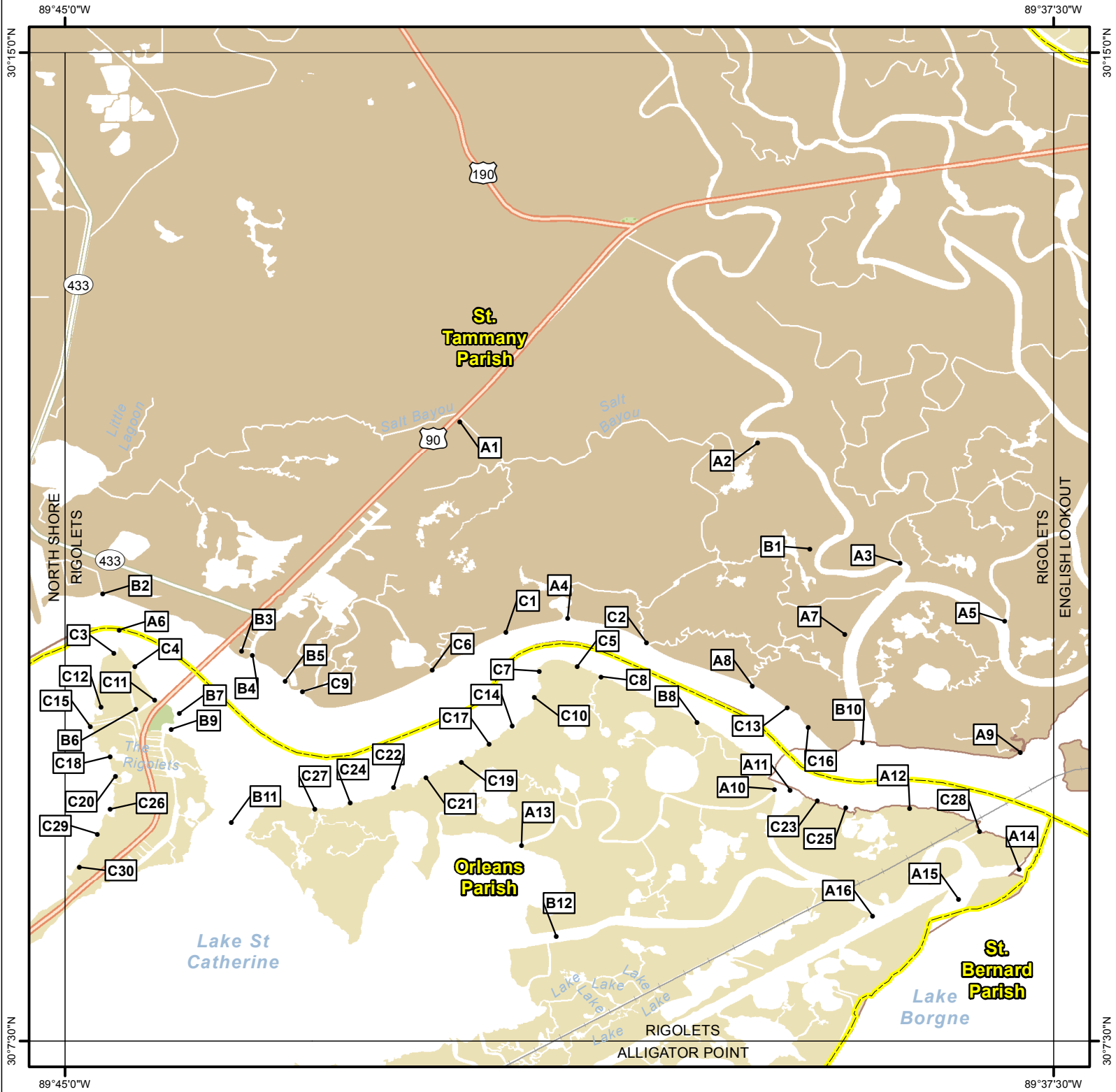
Site Information: B6		Location Information	
Name:	Lake Shore Estates	Parish:	St. Tammany
Priority:	B	Quad Name:	North Shore
Site Alias:	None	Quad Number:	3008950
Site Description: Sensitive habitat		Mile Marker:	
		Managed (Y/N)?:	
		Latitude:	30° 12' 29.514" N
		Longitude:	89° 47' 7.297" W
Response Considerations			
Site Strategy:	Deferred Action	Site Strategy Comments:	
Site Waterbody Type:	Entrance to Bays, etc		
Current Wave Action:	Breaking Waves >1.5 ft		
Waterbody Opening:	< 500 ft		
Resources At Risk			
ESI Code:	10B	Resources At Risk Comments:	
		None	
Contact Information			
Contact:		Special Contact:	
Site Statistics			
Submitted By: LDWF		Submit Date: 5/1/2012	

Site Information: B7		Location Information	
Name:	Lake Shore Estates	Parish:	St. Tammany
Priority:	B	Quad Name:	North Shore
Site Alias:	None	Quad Number:	3008950
Site Description: Sensitive habitat		Mile Marker:	
		Managed (Y/N)?:	
		Latitude:	30° 11' 47.540" N
		Longitude:	89° 45' 52.773" W
Response Considerations			
Site Strategy:	Deferred Action	Site Strategy Comments:	
Site Waterbody Type:	Entrance to Bays, etc		
Current Wave Action:	Breaking Waves >1.5 ft		
Waterbody Opening:	< 500 ft		
Resources At Risk			
ESI Code:	10B	Resources At Risk Comments:	
		None	
Contact Information			
Contact:		Special Contact:	
Site Statistics			
Submitted By: LDWF		Submit Date: 5/1/2012	

Site Information: B8		Location Information	
Name:	Treasure Isle West	Parish:	St. Tammany
Priority:	B	Quad Name:	North Shore
Site Alias:	None	Quad Number:	3008950
Site Description: Sensitive habitat		Mile Marker:	
		Managed (Y/N)?:	
		Latitude:	30° 10' 48.092" N
		Longitude:	89° 45' 11.656" W
Response Considerations			
Site Strategy:	Deflection Booming	Site Strategy Comments: Requires Detailed Review. Laura Carver: Revise priority=C and SiteName=Treasure Isle West. I' not sure who in LDWF submitted this location or why we would mark private property as a priortiy.	
Site Waterbody Type:	Entrance to Bays, etc		
Current Wave Action:	Breaking Waves <1.5 ft and Currents >1 kt		
Waterbody Opening:	< 500 ft		
Resources At Risk			
ESI Code:		Resources At Risk Comments: None	
Contact Information			
Contact:		Special Contact:	
Site Statistics			
Submitted By:	LDWF	Submit Date: 5/1/2012	

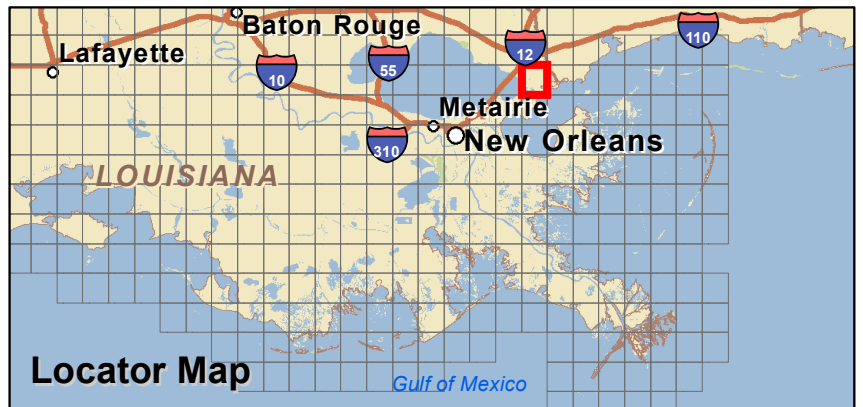
Site Information: B9		Location Information	
Name:	Irish Bayou Boat Launch	Parish:	Orleans
Priority:	B	Quad Name:	North Shore
Site Alias:	None	Quad Number:	3008950
Site Description: Boat Launch		Mile Marker:	
		Managed (Y/N)?:	
		Latitude:	30° 9' 8.360" N
		Longitude:	89° 51' 20.196" W
Response Considerations			
Site Strategy:	Deferred Action	Site Strategy Comments:	
Site Waterbody Type:	Straight Coastline		
Current Wave Action:	Breaking Waves >1.5 ft		
Waterbody Opening:	Not Applicable		
Resources At Risk			
ESI Code:	10A	Resources At Risk Comments:	
		None	
Contact Information			
Contact:		Special Contact:	
Site Statistics			
Submitted By: Paul Reeb		Submit Date: 4/30/2012	

RIGOLETS Quad



Legend

- GRP Sites
- Quad Boundary
- ▭ Parish Boundaries



Site Information: A1		Location Information	
Name:	Salt Bayou	Parish:	St. Tammany
Priority:	A	Quad Name:	Rigolets
Site Alias:	None	Quad Number:	3008951
Site Description: Bayou leading to Sensitive Habitat		Mile Marker:	N/A
		Managed (Y/N)?:	
		Latitude:	30° 12' 11.985" N
		Longitude:	89° 42' 0.284" W
Response Considerations			
Site Strategy:	Exclusion Booming	Site Strategy Comments:	
Site Waterbody Type:	Narrow Tidal Channel		
Current Wave Action:	Currents <1 kt		
Waterbody Opening:	< 500 ft		
Resources At Risk			
ESI Code:	10D	Resources At Risk Comments:	
		None	
Contact Information			
Contact:		Special Contact:	
Site Statistics			
Submitted By: Brain Fortson		Submit Date: 5/1/2012	

Site Information: A2		Location Information	
Name:	Salt Bayou	Parish:	St. Tammany
Priority:	A	Quad Name:	Rigolets
Site Alias:	None	Quad Number:	3008951
Site Description: Bayou leading to Sensitive Habitat		Mile Marker:	N/A
		Managed (Y/N)?:	
		Latitude:	30° 12' 2.345" N
		Longitude:	89° 39' 44.768" W
Response Considerations			
Site Strategy:	Exclusion Booming	Site Strategy Comments:	
Site Waterbody Type:	Narrow Tidal Channel		
Current Wave Action:	Currents <1 kt		
Waterbody Opening:	< 500 ft		
Resources At Risk			
ESI Code:	10B	Resources At Risk Comments:	
		None	
Contact Information			
Contact:		Special Contact:	
Site Statistics			
Submitted By:	Brain Fortson	Submit Date: 5/1/2012	

Site Information: A3		Location Information	
Name:	Tumor Mill River	Parish:	St. Tammany
Priority:	A	Quad Name:	Rigolets
Site Alias:	None	Quad Number:	3008951
Site Description:	Sensitive Habitat	Mile Marker:	
		Managed (Y/N)?:	
		Latitude:	30° 11' 7.431" N
		Longitude:	89° 38' 39.877" W
Response Considerations			
Site Strategy:	Deflection Booming	Site Strategy Comments:	
Site Waterbody Type:	Narrow Tidal Channel		
Current Wave Action:	Current >1 kt		
Waterbody Opening:	< 500 ft		
Resources At Risk			
ESI Code:	10B	Resources At Risk Comments:	
		None	
Contact Information			
Contact:	LDWF	Special Contact:	N/A
Site Statistics			
Submitted By:	LDWF	Submit Date:	5/1/2012

Site Information: A4		Location Information	
Name: Stump Bayou		Parish: St. Tammany	
Priority: A		Quad Name: Rigolets	
Site Alias: None		Quad Number: 3008951	
Site Description:		Mile Marker:	
		Managed (Y/N)?:	
		Latitude: 30° 10' 42.500" N	
		Longitude: 89° 41' 11.200" W	
Response Considerations			
Site Strategy: Deflection Booming		Site Strategy Comments:	
Site Waterbody Type: Narrow Tidal Channel			
Current Wave Action: Current >1 kt			
Waterbody Opening: < 500 ft			
Resources At Risk			
ESI Code:		Resources At Risk Comments:	
Contact Information			
Contact:		Special Contact:	
Site Statistics			
Submitted By: Brain Fortson / T-2101:LDEQ		Submit Date: 20120501	

Site Information: A5		Location Information	
Name:	Johnson's Pass	Parish:	St. Tammany
Priority:	A	Quad Name:	Rigolets
Site Alias:	None	Quad Number:	3008951
Site Description: Sensitive Habitat		Mile Marker:	
		Managed (Y/N)?:	
		Latitude:	30° 10' 41.133" N
		Longitude:	89° 37' 52.282" W
Response Considerations			
Site Strategy:	Deflection Booming	Site Strategy Comments:	
Site Waterbody Type:	Narrow Tidal Channel		
Current Wave Action:	Current >1 kt		
Waterbody Opening:	< 500 ft		
Resources At Risk			
ESI Code:	10B	Resources At Risk Comments:	
		None	
Contact Information			
Contact:	LDWF	Special Contact:	N/A
Site Statistics			
Submitted By:	LDWF	Submit Date:	5/1/2012

Site Information: A6		Location Information	
Name:	Rigolets Pass to Lake Pontchartrain	Parish:	St. Tammany
Priority:	A	Quad Name:	Rigolets
Site Alias:	None	Quad Number:	3008951
Site Description:	Rigolets Pass to Lake Pontchartrain	Mile Marker:	
		Managed (Y/N)?:	
		Latitude:	30° 10' 37.300" N
		Longitude:	89° 44' 35.300" W
Response Considerations			
Site Strategy:	Deferred Action	Site Strategy Comments:	
Site Waterbody Type:	Narrow Tidal Channel		
Current Wave Action:	Current >1 kt		
Waterbody Opening:	2000-2500 ft		
Resources At Risk			
ESI Code:	10A	Resources At Risk Comments:	
		Rigolets - Pass to sensitive habitat	
Contact Information			
Contact:		Special Contact:	
Site Statistics			
Submitted By:		Submit Date:	
LDEQ		3/30/2012	

Site Information: A7		Location Information	
Name: Cemetery		Parish: St. Tammany	
Priority: A		Quad Name: Rigolets	
Site Alias: None		Quad Number: 3008951	
Site Description: Historical Site		Mile Marker:	
		Managed (Y/N)?:	
		Latitude: 30° 10' 35.182" N	
		Longitude: 89° 39' 5.124" W	
Response Considerations			
Site Strategy: Deflection Booming		Site Strategy Comments:	
Site Waterbody Type: Straight Coastline			
Current Wave Action: Breaking Waves <1.5 ft			
Waterbody Opening: < 500 ft			
Resources At Risk			
ESI Code: 10A		Resources At Risk Comments:	
		None	
Contact Information			
Contact:		Special Contact:	
Site Statistics			
Submitted By: LDWF		Submit Date: 5/1/2012	

Site Information: A8		Location Information	
Name:	Trout Bayou	Parish:	St. Tammany
Priority:	A	Quad Name:	Rigolets
Site Alias:	None	Quad Number:	3008951
Site Description:	Bayou leading to Sensitive Habitat	Mile Marker:	N/A
		Managed (Y/N)?:	
		Latitude:	30° 10' 11.769" N
		Longitude:	89° 39' 47.117" W
Response Considerations			
Site Strategy:	Exclusion Booming	Site Strategy Comments:	
Site Waterbody Type:	Narrow Tidal Channel		
Current Wave Action:	Currents <1 kt		
Waterbody Opening:	< 500 ft		
Resources At Risk			
ESI Code:	10A	Resources At Risk Comments:	
		None	
Contact Information			
Contact:		Special Contact:	
Site Statistics			
Submitted By:		Submit Date:	
Brain Fortson		5/1/2012	

Site Information: A9		Location Information	
Name:	Unnamed Outlet	Parish:	St. Tammany
Priority:	A	Quad Name:	Rigolets
Site Alias:	None	Quad Number:	3008951
Site Description: Outlet from Pearl River		Mile Marker:	
		Managed (Y/N)?:	
		Latitude:	30° 9' 41.500" N
		Longitude:	89° 37' 45.100" W
Response Considerations			
Site Strategy:	Deflection Booming	Site Strategy Comments:	
Site Waterbody Type:	Narrow Tidal Channel		
Current Wave Action:	Current >1 kt		
Waterbody Opening:	< 500 ft		
Resources At Risk			
ESI Code:	10A	Resources At Risk Comments:	
		Rigolets-Inlet to diverse habitat	
Contact Information			
Contact:		Special Contact:	
Site Statistics			
Submitted By: LDEQ		Submit Date: 3/30/2012	

Site Information: A10		Location Information	
Name:		Parish:	Orleans
Priority:	A	Quad Name:	Rigolets
Site Alias:	None	Quad Number:	3008951
Site Description: Tidal Inlet		Mile Marker:	
		Managed (Y/N)?: No	
		Latitude:	30° 9' 24.717" N
		Longitude:	89° 39' 37.191" W
Response Considerations			
Site Strategy: Deflection Booming		Site Strategy Comments:	
Site Waterbody Type: Narrow Tidal Channel			
Current Wave Action: Current >1 kt			
Waterbody Opening: < 500 ft			
Resources At Risk			
ESI Code: 10A		Resources At Risk Comments:	
		None	
Contact Information			
Contact:		Special Contact:	
Site Statistics			
Submitted By:		Submit Date: 4/30/2012	

Site Information: A11		Location Information	
Name:	Unnamed Inlet	Parish:	Orleans
Priority:	A	Quad Name:	Rigolets
Site Alias:	None	Quad Number:	3008951
Site Description:		Mile Marker:	
		Managed (Y/N)?:	
		Latitude:	30° 9' 24.300" N
		Longitude:	89° 39' 30.000" W
Response Considerations			
Site Strategy:	Deflection Booming	Site Strategy Comments:	
Site Waterbody Type:	Narrow Tidal Channel		
Current Wave Action:	Current >1 kt		
Waterbody Opening:	< 500 ft		
Resources At Risk			
ESI Code:		Resources At Risk Comments:	
Contact Information			
Contact:		Special Contact:	
Site Statistics			
Submitted By:	LDWF / O-2087:LDEQ	Submit Date:	20120430

Site Information: A12		Location Information	
Name:	Rabbit Island Bayou	Parish:	Orleans
Priority:	A	Quad Name:	Rigolets
Site Alias:	None	Quad Number:	3008951
Site Description:		Mile Marker:	
		Managed (Y/N)?:	
		Latitude:	30° 9' 15.923" N
		Longitude:	89° 38' 35.624" W
Response Considerations			
Site Strategy:	Deflection Booming	Site Strategy Comments:	
Site Waterbody Type:	Narrow Tidal Channel		
Current Wave Action:	Current >1 kt		
Waterbody Opening:	< 500 ft		
Resources At Risk			
ESI Code:		Resources At Risk Comments:	
Contact Information			
Contact:		Special Contact:	
Site Statistics			
Submitted By:	DEQ / O-2090:LDEQ	Submit Date:	20120516

Site Information: A13		Location Information	
Name:	Counterfeit Pass	Parish:	Orleans
Priority:	A	Quad Name:	Rigolets
Site Alias:	None	Quad Number:	3008951
Site Description: Tidal Inlet		Mile Marker:	
		Managed (Y/N)?:	No
		Latitude:	30° 8' 59.201" N
		Longitude:	89° 41' 32.294" W
Response Considerations			
Site Strategy:	Deflection Booming	Site Strategy Comments:	
Site Waterbody Type:	Narrow Tidal Channel		
Current Wave Action:	Current >1 kt		
Waterbody Opening:	< 500 ft		
Resources At Risk			
ESI Code:	10A	Resources At Risk Comments:	
		None	
Contact Information			
Contact:		Special Contact:	
Site Statistics			
Submitted By: LDWF		Submit Date: 4/30/2012	

Site Information: A14		Location Information	
Name:	Intercoastal Waterway	Parish:	Orleans
Priority:	A	Quad Name:	Rigolets
Site Alias:	None	Quad Number:	3008951
Site Description:		Mile Marker:	
		Managed (Y/N)?:	
		Latitude:	30° 8' 48.200" N
		Longitude:	89° 37' 45.700" W
Response Considerations			
Site Strategy:	Deflection Booming	Site Strategy Comments:	
Site Waterbody Type:	Narrow Tidal Channel		
Current Wave Action:	Current >1 kt		
Waterbody Opening:	500-1000 ft		
Resources At Risk			
ESI Code:		Resources At Risk Comments:	
Contact Information			
Contact:		Special Contact:	
Site Statistics			
Submitted By:	LDWF / O-2064:LDEQ	Submit Date:	20120430

Site Information: A15		Location Information	
Name:	Blind Rigolets	Parish:	Orleans
Priority:	A	Quad Name:	Rigolets
Site Alias:	None	Quad Number:	3008951
Site Description: Pass to Sensitive Habitat		Mile Marker:	
		Managed (Y/N)?:	
		Latitude:	30° 8' 34.500" N
		Longitude:	89° 38' 13.200" W
Response Considerations			
Site Strategy:	Deferred Action	Site Strategy Comments:	
Site Waterbody Type:	Narrow Tidal Channel		
Current Wave Action:	Current >1 kt		
Waterbody Opening:	1000-1500 ft		
Resources At Risk			
ESI Code:	10A	Resources At Risk Comments:	
		Sensitive Habitat	
Contact Information			
Contact:		Special Contact:	
Site Statistics			
Submitted By: LDEQ		Submit Date: 3/30/2012	

Site Information: A16		Location Information	
Name:	Unnamed Inlet	Parish:	Orleans
Priority:	A	Quad Name:	Rigolets
Site Alias:	None	Quad Number:	3008951
Site Description: Tidal Inlet		Mile Marker:	
		Managed (Y/N)?:	No
		Latitude:	30° 8' 26.882" N
		Longitude:	89° 38' 52.397" W
Response Considerations			
Site Strategy:	Deflection Booming	Site Strategy Comments:	
Site Waterbody Type:	Narrow Tidal Channel		
Current Wave Action:	Current >1 kt		
Waterbody Opening:	500-1000 ft		
Resources At Risk			
ESI Code:	10A	Resources At Risk Comments:	
		None	
Contact Information			
Contact:		Special Contact:	
Site Statistics			
Submitted By: LDWF		Submit Date: 4/30/2012	

Site Information: B1		Location Information	
Name:	British Jamaican Burial Site	Parish:	St. Tammany
Priority:	B	Quad Name:	Rigolets
Site Alias:	None	Quad Number:	3008951
Site Description: Cultural/Historical		Mile Marker:	N/A
		Managed (Y/N)?:	
		Latitude:	30° 11' 14.150" N
		Longitude:	89° 39' 20.954" W
Response Considerations			
Site Strategy:	Exclusion Booming	Site Strategy Comments:	
Site Waterbody Type:	Straight Coastline		
Current Wave Action:	Breaking Waves <1.5 ft		
Waterbody Opening:	Not Applicable		
Resources At Risk			
ESI Code:	10D	Resources At Risk Comments:	
		None	
Contact Information			
Contact:		Special Contact:	
Site Statistics			
Submitted By: Brain Fortson		Submit Date: 5/1/2012	

Site Information: B2		Location Information	
Name:	Treasure Isle East	Parish:	St. Tammany
Priority:	B	Quad Name:	Rigolets
Site Alias:	None	Quad Number:	3008951
Site Description:		Mile Marker:	
		Managed (Y/N)?:	
		Latitude:	30° 10' 53.600" N
		Longitude:	89° 44' 42.800" W
Response Considerations			
Site Strategy:	Deferred Action	Site Strategy Comments: Requires Detailed Review. Von Magee: Revise priority=C and SiteName=Treasure Isle East.	
Site Waterbody Type:	Entrance to Bays, etc		
Current Wave Action:	Breaking Waves >1.5 ft		
Waterbody Opening:	< 500 ft		
Resources At Risk			
ESI Code:		Resources At Risk Comments:	
Contact Information			
Contact:		Special Contact:	
Site Statistics			
Submitted By:	LDWF / T-2069:LDEQ	Submit Date:	20120501

Site Information: B3		Location Information	
Name:	Rigolets Marina	Parish:	St. Tammany
Priority:	B	Quad Name:	Rigolets
Site Alias:	None	Quad Number:	3008951
Site Description: Marina		Mile Marker:	
		Managed (Y/N)?:	
		Latitude:	30° 10' 27.788" N
		Longitude:	89° 43' 39.595" W
Response Considerations			
Site Strategy:	Notification to Site Manager	Site Strategy Comments:	
Site Waterbody Type:	Straight Coastline		
Current Wave Action:	Breaking Waves <1.5 ft		
Waterbody Opening:	Not Applicable		
Resources At Risk			
ESI Code:	10A	Resources At Risk Comments:	
		None	
Contact Information			
Contact:		Special Contact:	
Site Statistics			
Submitted By: LDWF		Submit Date: 5/1/2012	

Site Information: B4		Location Information	
Name:	West Double Bayou	Parish:	St. Tammany
Priority:	B	Quad Name:	Rigolets
Site Alias:	None	Quad Number:	3008951
Site Description:		Mile Marker:	
		Managed (Y/N)?:	
		Latitude:	30° 10' 25.668" N
		Longitude:	89° 43' 34.579" W
Response Considerations			
Site Strategy:	Deflection Booming	Site Strategy Comments:	
Site Waterbody Type:	Narrow Tidal Channel		
Current Wave Action:	Current >1 kt		
Waterbody Opening:	< 500 ft		
Resources At Risk			
ESI Code:		Resources At Risk Comments:	
Contact Information			
Contact:		Special Contact:	
Site Statistics			
Submitted By:	LDWF / T-2068:LDEQ	Submit Date:	20120501

Site Information: B5		Location Information	
Name:	East Double Bayou	Parish:	St. Tammany
Priority:	B	Quad Name:	Rigolets
Site Alias:	None	Quad Number:	3008951
Site Description:		Mile Marker:	
		Managed (Y/N)?:	
		Latitude:	30° 10' 14.000" N
		Longitude:	89° 43' 19.800" W
Response Considerations			
Site Strategy:	Deflection Booming	Site Strategy Comments:	
Site Waterbody Type:	Narrow Tidal Channel		
Current Wave Action:	Current >1 kt		
Waterbody Opening:	< 500 ft		
Resources At Risk			
ESI Code:		Resources At Risk Comments:	
Contact Information			
Contact:		Special Contact:	
Site Statistics			
Submitted By:	LDWF / T-2105:LDEQ	Submit Date:	20120501

Site Information: B6		Location Information	
Name:	Fort Pike	Parish:	Orleans
Priority:	B	Quad Name:	Rigolets
Site Alias:	None	Quad Number:	3008951
Site Description: Historical Site		Mile Marker:	
		Managed (Y/N)?:	No
		Latitude:	30° 10' 1.043" N
		Longitude:	89° 44' 27.603" W
Response Considerations			
Site Strategy:	Diversion Booming to Collection Point	Site Strategy Comments:	
Site Waterbody Type:	Straight Coastline		
Current Wave Action:	Breaking Waves <1.5 ft		
Waterbody Opening:	Not Applicable		
Resources At Risk			
ESI Code:	10A	Resources At Risk Comments:	
		None	
Contact Information			
Contact:		Special Contact:	
Site Statistics			
Submitted By: LDWF		Submit Date: 4/30/2012	

Site Information: B7		Location Information	
Name:	Fort Pike	Parish:	Orleans
Priority:	B	Quad Name:	Rigolets
Site Alias:	None	Quad Number:	3008951
Site Description: Historical Site		Mile Marker:	
		Managed (Y/N)?:	
		Latitude:	30° 9' 59.400" N
		Longitude:	89° 44' 7.900" W
Response Considerations			
Site Strategy:	Exclusion Booming	Site Strategy Comments:	
Site Waterbody Type:	Straight Coastline		
Current Wave Action:	Breaking Waves <1.5 ft		
Waterbody Opening:	Not Applicable		
Resources At Risk			
ESI Code:	10A	Resources At Risk Comments:	
		Historical Site	
Contact Information			
Contact:		Special Contact:	
Site Statistics			
Submitted By: LDEQ		Submit Date: 3/30/2012	

Site Information: B8		Location Information	
Name:	Goose Pond Bayou	Parish:	Orleans
Priority:	B	Quad Name:	Rigolets
Site Alias:	None	Quad Number:	3008951
Site Description:		Mile Marker:	
		Managed (Y/N)?:	
		Latitude:	30° 9' 55.300" N
		Longitude:	89° 40' 12.400" W
Response Considerations			
Site Strategy:	Deflection Booming	Site Strategy Comments:	
Site Waterbody Type:	Narrow Tidal Channel		
Current Wave Action:	Current >1 kt		
Waterbody Opening:	< 500 ft		
Resources At Risk			
ESI Code:		Resources At Risk Comments:	
Contact Information			
Contact:		Special Contact:	
Site Statistics			
Submitted By:	LA CPRA/DNR / O-2086:LDEQ	Submit Date:	20120516

Site Information: B9		Location Information	
Name:	Fort Pike Boat Launch	Parish:	Orleans
Priority:	B	Quad Name:	Rigolets
Site Alias:	None	Quad Number:	3008951
Site Description:		Mile Marker:	
		Managed (Y/N)?:	
		Latitude:	30° 9' 52.100" N
		Longitude:	89° 44' 11.600" W
Response Considerations			
Site Strategy:	Multi-Layer Diversion Booming to Collection Point	Site Strategy Comments:	
Site Waterbody Type:	Straight Coastline		
Current Wave Action:	Breaking Waves <1.5 ft		
Waterbody Opening:	Not Applicable		
Resources At Risk			
ESI Code:		Resources At Risk Comments:	
Contact Information			
Contact:		Special Contact:	
Site Statistics			
Submitted By:	Paul Reeb / O-2067:LDEQ	Submit Date: 20120430	

Site Information: B10		Location Information	
Name:	West Pearl River	Parish:	St. Tammany
Priority:	B	Quad Name:	Rigolets
Site Alias:	None	Quad Number:	3008951
Site Description:		Mile Marker:	
		Managed (Y/N)?:	
		Latitude:	30° 9' 45.928" N
		Longitude:	89° 38' 56.986" W
Response Considerations			
Site Strategy:	Deflection Booming	Site Strategy Comments:	
Site Waterbody Type:	Rivers or Large Streams		
Current Wave Action:	Currents 1-2 kts		
Waterbody Opening:	500-1000 ft		
Resources At Risk			
ESI Code:		Resources At Risk Comments:	
Contact Information			
Contact:		Special Contact:	
Site Statistics			
Submitted By:	Blank / T-1341:LDWF / T-2060:LDEQ	Submit Date: 0	

Site Information: B11		Location Information	
Name:	Lake Catherine Pass	Parish:	Orleans
Priority:	B	Quad Name:	Rigolets
Site Alias:	None	Quad Number:	3008951
Site Description:		Mile Marker:	
		Managed (Y/N)?:	
		Latitude:	30° 9' 9.712" N
		Longitude:	89° 43' 44.198" W
Response Considerations			
Site Strategy:	Deferred Action	Site Strategy Comments:	
Site Waterbody Type:	Narrow Tidal Channel		
Current Wave Action:	Current >1 kt		
Waterbody Opening:	1500-2000 ft		
Resources At Risk			
ESI Code:		Resources At Risk Comments:	
Contact Information			
Contact:		Special Contact:	
Site Statistics			
Submitted By:	LDWF / O-2063:LDEQ	Submit Date:	20120430

Site Information: B12		Location Information	
Name:	Unnamed Inlet	Parish:	Orleans
Priority:	B	Quad Name:	Rigolets
Site Alias:	None	Quad Number:	3008951
Site Description: Tidal Inlet		Mile Marker:	
		Managed (Y/N)?:	No
		Latitude:	30° 8' 17.809" N
		Longitude:	89° 41' 16.418" W
Response Considerations			
Site Strategy:	Deflection Booming	Site Strategy Comments:	
Site Waterbody Type:	Narrow Tidal Channel		
Current Wave Action:	Current >1 kt		
Waterbody Opening:	500-1000 ft		
Resources At Risk			
ESI Code:	10A	Resources At Risk Comments:	
		None	
Contact Information			
Contact:		Special Contact:	
Site Statistics			
Submitted By: LDWF		Submit Date: 4/30/2012	

Site Information: C1		Location Information	
Name:	Unnamed Inlet	Parish:	St. Tammany
Priority:	C	Quad Name:	Rigolets
Site Alias:	None	Quad Number:	3008951
Site Description: Inlet from Rigolets		Mile Marker:	
		Managed (Y/N)?:	
		Latitude:	30° 10' 36.200" N
		Longitude:	89° 41' 39.300" W
Response Considerations			
Site Strategy:	Exclusion Booming	Site Strategy Comments:	
Site Waterbody Type:	Narrow Tidal Channel		
Current Wave Action:	Currents <1 kt		
Waterbody Opening:	< 500 ft		
Resources At Risk			
ESI Code:	10A	Resources At Risk Comments:	
		Rigolets - Inlet to diverse habitat	
Contact Information			
Contact:		Special Contact:	
Site Statistics			
Submitted By: LDEQ		Submit Date: 3/30/2012	

Site Information: C2		Location Information	
Name:	Unnamed Inlet	Parish:	St. Tammany
Priority:	C	Quad Name:	Rigolets
Site Alias:	None	Quad Number:	3008951
Site Description: Inlet from Rigolets		Mile Marker:	
		Managed (Y/N)?:	
		Latitude:	30° 10' 31.300" N
		Longitude:	89° 40' 35.300" W
Response Considerations			
Site Strategy: Exclusion Booming		Site Strategy Comments:	
Site Waterbody Type: Narrow Tidal Channel			
Current Wave Action: Currents <1 kt			
Waterbody Opening: < 500 ft			
Resources At Risk			
ESI Code: 10A		Resources At Risk Comments: Rigolets - Inlet to diverse habitat	
Contact Information			
Contact:		Special Contact:	
Site Statistics			
Submitted By: LDEQ		Submit Date: 3/30/2012	

Site Information: C3		Location Information	
Name:	Unnamed Inlet	Parish:	Orleans
Priority:	C	Quad Name:	Rigolets
Site Alias:	None	Quad Number:	3008951
Site Description:	Inlet from Lake Pontchartrain	Mile Marker:	
		Managed (Y/N)?:	
		Latitude:	30° 10' 26.800" N
		Longitude:	89° 44' 37.800" W
Response Considerations			
Site Strategy:	Exclusion Booming	Site Strategy Comments:	
Site Waterbody Type:	Narrow Tidal Channel		
Current Wave Action:	Currents <1 kt		
Waterbody Opening:	< 500 ft		
Resources At Risk			
ESI Code:	10A	Resources At Risk Comments:	
		L. Pontchartrain-Inlet to diverse habitat	
Contact Information			
Contact:		Special Contact:	
Site Statistics			
Submitted By:		Submit Date:	
LDEQ		3/30/2012	

Site Information: C4		Location Information	
Name:	Unnamed Inlet	Parish:	Orleans
Priority:	C	Quad Name:	Rigolets
Site Alias:	None	Quad Number:	3008951
Site Description: Inlet from Rigolets		Mile Marker:	
		Managed (Y/N)?:	
		Latitude:	30° 10' 20.500" N
		Longitude:	89° 44' 28.200" W
Response Considerations			
Site Strategy:	Deflection Booming	Site Strategy Comments:	
Site Waterbody Type:	Narrow Tidal Channel		
Current Wave Action:	Current >1 kt		
Waterbody Opening:	< 500 ft		
Resources At Risk			
ESI Code:	10A	Resources At Risk Comments:	
		Rigolets - Inlet to diverse habitat	
Contact Information			
Contact:		Special Contact:	
Site Statistics			
Submitted By: LDEQ		Submit Date: 3/30/2012	

Site Information: C5		Location Information	
Name:	Unnamed Inlet	Parish:	Orleans
Priority:	C	Quad Name:	Rigolets
Site Alias:	None	Quad Number:	3008951
Site Description:	Inlet from Rigolets	Mile Marker:	
		Managed (Y/N)?:	
		Latitude:	30° 10' 20.500" N
		Longitude:	89° 41' 6.800" W
Response Considerations			
Site Strategy:	Exclusion Booming	Site Strategy Comments:	
Site Waterbody Type:	Narrow Tidal Channel		
Current Wave Action:	Currents <1 kt		
Waterbody Opening:	< 500 ft		
Resources At Risk			
ESI Code:	10A	Resources At Risk Comments:	
		Rigolets - Inlet to diverse habitat	
Contact Information			
Contact:		Special Contact:	
Site Statistics			
Submitted By:		Submit Date:	
LDEQ		3/30/2012	

Site Information: C6		Location Information	
Name:	Unnamed Inlet	Parish:	St. Tammany
Priority:	C	Quad Name:	Rigolets
Site Alias:	None	Quad Number:	3008951
Site Description: Inlet from Rigolets		Mile Marker:	
		Managed (Y/N)?:	
		Latitude:	30° 10' 19.200" N
		Longitude:	89° 42' 12.800" W
Response Considerations			
Site Strategy:	Deflection Booming	Site Strategy Comments:	
Site Waterbody Type:	Entrance to Bays, etc		
Current Wave Action:	Breaking Waves <1.5 ft and Currents >1 kt		
Waterbody Opening:	< 500 ft		
Resources At Risk			
ESI Code:	10A	Resources At Risk Comments:	
		Rigolets - Inlet to diverse habitat	
Contact Information			
Contact:		Special Contact:	
Site Statistics			
Submitted By: LDEQ		Submit Date: 3/30/2012	

Site Information: C7		Location Information	
Name:	Unnamed Inlet	Parish:	Orleans
Priority:	C	Quad Name:	Rigolets
Site Alias:	None	Quad Number:	3008951
Site Description: Inlet from Rigolets		Mile Marker:	
		Managed (Y/N)?:	
		Latitude:	30° 10' 18.300" N
		Longitude:	89° 41' 24.100" W
Response Considerations			
Site Strategy:	Exclusion Booming	Site Strategy Comments:	
Site Waterbody Type:	Narrow Tidal Channel		
Current Wave Action:	Currents <1 kt		
Waterbody Opening:	< 500 ft		
Resources At Risk			
ESI Code:	10A	Resources At Risk Comments:	
		Rigolets - Inlet to diverse habitat	
Contact Information			
Contact:		Special Contact:	
Site Statistics			
Submitted By: LDEQ		Submit Date: 3/30/2012	

Site Information: C8		Location Information	
Name:	Unnamed Inlet	Parish:	Orleans
Priority:	C	Quad Name:	Rigolets
Site Alias:	None	Quad Number:	3008951
Site Description: Inlet from Rigolets		Mile Marker:	
		Managed (Y/N)?:	
		Latitude:	30° 10' 15.900" N
		Longitude:	89° 40' 56.100" W
Response Considerations			
Site Strategy:	Exclusion Booming	Site Strategy Comments:	
Site Waterbody Type:	Narrow Tidal Channel		
Current Wave Action:	Currents <1 kt		
Waterbody Opening:	< 500 ft		
Resources At Risk			
ESI Code:	10A	Resources At Risk Comments:	
		Rigolets-Inlet to diverse habitat	
Contact Information			
Contact:		Special Contact:	
Site Statistics			
Submitted By: LDEQ		Submit Date: 3/30/2012	

Site Information: C9		Location Information	
Name:	Unnamed Inlet	Parish:	St. Tammany
Priority:	C	Quad Name:	Rigolets
Site Alias:	None	Quad Number:	3008951
Site Description: Inlet from Rigolets		Mile Marker:	
		Managed (Y/N)?:	
		Latitude:	30° 10' 9.100" N
		Longitude:	89° 43' 11.900" W
Response Considerations			
Site Strategy:	Deflection Booming	Site Strategy Comments:	
Site Waterbody Type:	Narrow Tidal Channel		
Current Wave Action:	Current >1 kt		
Waterbody Opening:	< 500 ft		
Resources At Risk			
ESI Code:	10A	Resources At Risk Comments:	
		Rigolets - Inlet to diverse habitat	
Contact Information			
Contact:		Special Contact:	
Site Statistics			
Submitted By: LDEQ		Submit Date: 3/30/2012	

Site Information: C10		Location Information	
Name:	Unnamed Inlet	Parish:	Orleans
Priority:	C	Quad Name:	Rigolets
Site Alias:	None	Quad Number:	3008951
Site Description: Inlet from Rigolets		Mile Marker:	
		Managed (Y/N)?:	
		Latitude:	30° 10' 6.400" N
		Longitude:	89° 41' 26.400" W
Response Considerations			
Site Strategy:	Exclusion Booming	Site Strategy Comments:	
Site Waterbody Type:	Narrow Tidal Channel		
Current Wave Action:	Currents <1 kt		
Waterbody Opening:	< 500 ft		
Resources At Risk			
ESI Code:	10A	Resources At Risk Comments:	
		Rigolets - Inlet to diverse habitat	
Contact Information			
Contact:		Special Contact:	
Site Statistics			
Submitted By: LDEQ		Submit Date: 3/30/2012	

Site Information: C11		Location Information	
Name:	Unnamed Inlet	Parish:	Orleans
Priority:	C	Quad Name:	Rigolets
Site Alias:	None	Quad Number:	3008951
Site Description: Inlet from Rigolets		Mile Marker:	
		Managed (Y/N)?:	
		Latitude:	30° 10' 5.300" N
		Longitude:	89° 44' 19.200" W
Response Considerations			
Site Strategy:	Deflection Booming	Site Strategy Comments:	
Site Waterbody Type:	Narrow Tidal Channel		
Current Wave Action:	Current >1 kt		
Waterbody Opening:	< 500 ft		
Resources At Risk			
ESI Code:	10C	Resources At Risk Comments:	
		Rigolets - Inlet to diverse habitat	
Contact Information			
Contact:		Special Contact:	
Site Statistics			
Submitted By: LDEQ		Submit Date: 3/30/2012	

Site Information: C12		Location Information	
Name:	Unnamed Inlet	Parish:	Orleans
Priority:	C	Quad Name:	Rigolets
Site Alias:	None	Quad Number:	3008951
Site Description:	Inlet from Lake Pontchartrain	Mile Marker:	
		Managed (Y/N)?:	
		Latitude:	30° 10' 2.100" N
		Longitude:	89° 44' 43.500" W
Response Considerations			
Site Strategy:	Exclusion Booming	Site Strategy Comments:	
Site Waterbody Type:	Narrow Tidal Channel		
Current Wave Action:	Currents <1 kt		
Waterbody Opening:	< 500 ft		
Resources At Risk			
ESI Code:	10A	Resources At Risk Comments:	
		L. Pontchartrain-Inlet to diverse habitat	
Contact Information			
Contact:		Special Contact:	
Site Statistics			
Submitted By:		Submit Date:	
LDEQ		3/30/2012	

Site Information: C13		Location Information	
Name:	Unnamed Inlet	Parish:	St. Tammany
Priority:	C	Quad Name:	Rigolets
Site Alias:	None	Quad Number:	3008951
Site Description: Inlet from Rigolets		Mile Marker:	
		Managed (Y/N)?:	
		Latitude:	30° 10' 1.700" N
		Longitude:	89° 39' 31.200" W
Response Considerations			
Site Strategy:	Exclusion Booming	Site Strategy Comments:	
Site Waterbody Type:	Narrow Tidal Channel		
Current Wave Action:	Currents <1 kt		
Waterbody Opening:	< 500 ft		
Resources At Risk			
ESI Code:	10A	Resources At Risk Comments:	
		Rigolets - Inlet to diverse habitat	
Contact Information			
Contact:		Special Contact:	
Site Statistics			
Submitted By: LDEQ		Submit Date: 3/30/2012	

Site Information: C14		Location Information	
Name:	Unnamed Inlet	Parish:	Orleans
Priority:	C	Quad Name:	Rigolets
Site Alias:	None	Quad Number:	3008951
Site Description: Inlet from Rigolets		Mile Marker:	
		Managed (Y/N)?:	
		Latitude:	30° 9' 53.500" N
		Longitude:	89° 41' 36.300" W
Response Considerations			
Site Strategy:	Exclusion Booming	Site Strategy Comments:	
Site Waterbody Type:	Narrow Tidal Channel		
Current Wave Action:	Currents <1 kt		
Waterbody Opening:	< 500 ft		
Resources At Risk			
ESI Code:	10A	Resources At Risk Comments:	
		Rigolets - Inlet to diverse habitat	
Contact Information			
Contact:		Special Contact:	
Site Statistics			
Submitted By: LDEQ		Submit Date: 3/30/2012	

Site Information: C15		Location Information	
Name:	Unnamed Inlet	Parish:	Orleans
Priority:	C	Quad Name:	Rigolets
Site Alias:	None	Quad Number:	3008951
Site Description:	Inlet from Lake Pontchartrain	Mile Marker:	
		Managed (Y/N)?:	
		Latitude:	30° 9' 53.300" N
		Longitude:	89° 44' 48.500" W
Response Considerations			
Site Strategy:	Deflection Booming	Site Strategy Comments:	
Site Waterbody Type:	Narrow Tidal Channel		
Current Wave Action:	Current >1 kt		
Waterbody Opening:	< 500 ft		
Resources At Risk			
ESI Code:	10A	Resources At Risk Comments:	
		L. Pontchartrain-Inlet to diverse habitat	
Contact Information			
Contact:		Special Contact:	
Site Statistics			
Submitted By:		Submit Date:	
LDEQ		3/30/2012	

Site Information: C16		Location Information	
Name:	Unnamed Inlet	Parish:	St. Tammany
Priority:	C	Quad Name:	Rigolets
Site Alias:	None	Quad Number:	3008951
Site Description: Inlet from Rigolets		Mile Marker:	
		Managed (Y/N)?:	
		Latitude:	30° 9' 52.700" N
		Longitude:	89° 39' 21.800" W
Response Considerations			
Site Strategy:	Exclusion Booming	Site Strategy Comments:	
Site Waterbody Type:	Narrow Tidal Channel		
Current Wave Action:	Currents <1 kt		
Waterbody Opening:	< 500 ft		
Resources At Risk			
ESI Code:	10A	Resources At Risk Comments:	
		Rigolets - Inlet to diverse habitat	
Contact Information			
Contact:		Special Contact:	
Site Statistics			
Submitted By:	LDEQ	Submit Date:	3/30/2012

Site Information: C17		Location Information	
Name:	Unnamed Inlet	Parish:	Orleans
Priority:	C	Quad Name:	Rigolets
Site Alias:	None	Quad Number:	3008951
Site Description: Inlet from Rigolets		Mile Marker:	
		Managed (Y/N)?:	
		Latitude:	30° 9' 45.300" N
		Longitude:	89° 41' 46.800" W
Response Considerations			
Site Strategy:	Exclusion Booming	Site Strategy Comments:	
Site Waterbody Type:	Narrow Tidal Channel		
Current Wave Action:	Currents <1 kt		
Waterbody Opening:	< 500 ft		
Resources At Risk			
ESI Code:	10A	Resources At Risk Comments:	
		Rigolets - Inlet to diverse habitat	
Contact Information			
Contact:		Special Contact:	
Site Statistics			
Submitted By: LDEQ		Submit Date: 3/30/2012	

Site Information: C18		Location Information	
Name:	Unnamed Inlet	Parish:	Orleans
Priority:	C	Quad Name:	Rigolets
Site Alias:	None	Quad Number:	3008951
Site Description:	Inlet from Lake Pontchartrain	Mile Marker:	
		Managed (Y/N)?:	
		Latitude:	30° 9' 39.500" N
		Longitude:	89° 44' 39.500" W
Response Considerations			
Site Strategy:	Exclusion Booming	Site Strategy Comments:	
Site Waterbody Type:	Entrance to Bays, etc		
Current Wave Action:	Breaking Waves <1.5 ft and Currents <1 kt		
Waterbody Opening:	< 500 ft		
Resources At Risk			
ESI Code:	10A	Resources At Risk Comments:	
		L. Pontchartrain-Inlet to diverse habitat	
Contact Information			
Contact:		Special Contact:	
Site Statistics			
Submitted By:		Submit Date:	
LDEQ		3/30/2012	

Site Information: C19		Location Information	
Name:	Unnamed Inlet	Parish:	Orleans
Priority:	C	Quad Name:	Rigolets
Site Alias:	None	Quad Number:	3008951
Site Description: Inlet from Rigolets		Mile Marker:	
		Managed (Y/N)?:	
		Latitude:	30° 9' 36.800" N
		Longitude:	89° 41' 59.600" W
Response Considerations			
Site Strategy:	Exclusion Booming	Site Strategy Comments:	
Site Waterbody Type:	Narrow Tidal Channel		
Current Wave Action:	Currents <1 kt		
Waterbody Opening:	< 500 ft		
Resources At Risk			
ESI Code:	10A	Resources At Risk Comments:	
		Rigolets - Inlet to diverse habitat	
Contact Information			
Contact:		Special Contact:	
Site Statistics			
Submitted By: LDEQ		Submit Date: 3/30/2012	

Site Information: C20		Location Information	
Name:	Unnamed Inlet	Parish:	Orleans
Priority:	C	Quad Name:	Rigolets
Site Alias:	None	Quad Number:	3008951
Site Description:	Inlet from Lake Pontchartrain	Mile Marker:	
		Managed (Y/N)?:	
		Latitude:	30° 9' 30.800" N
		Longitude:	89° 44' 37.100" W
Response Considerations			
Site Strategy:	Exclusion Booming	Site Strategy Comments:	
Site Waterbody Type:	Entrance to Bays, etc		
Current Wave Action:	Breaking Waves <1.5 ft and Currents <1 kt		
Waterbody Opening:	< 500 ft		
Resources At Risk			
ESI Code:	10A	Resources At Risk Comments:	
		L. Pontchartrain-Inlet to diverse habitat	
Contact Information			
Contact:		Special Contact:	
Site Statistics			
Submitted By:		Submit Date:	
LDEQ		3/30/2012	

Site Information: C21		Location Information	
Name:	Unnamed Inlet	Parish:	Orleans
Priority:	C	Quad Name:	Rigolets
Site Alias:	None	Quad Number:	3008951
Site Description: Inlet from Rigolets		Mile Marker:	
		Managed (Y/N)?:	
		Latitude:	30° 9' 30.000" N
		Longitude:	89° 42' 15.700" W
Response Considerations			
Site Strategy:	Exclusion Booming	Site Strategy Comments:	
Site Waterbody Type:	Narrow Tidal Channel		
Current Wave Action:	Currents <1 kt		
Waterbody Opening:	500-1000 ft		
Resources At Risk			
ESI Code:	10A	Resources At Risk Comments:	
		Rigolets - Inlet to diverse habitat	
Contact Information			
Contact:		Special Contact:	
Site Statistics			
Submitted By: LDEQ		Submit Date: 3/30/2012	

Site Information: C22		Location Information	
Name:	Unnamed Inlet	Parish:	Orleans
Priority:	C	Quad Name:	Rigolets
Site Alias:	None	Quad Number:	3008951
Site Description: Inlet from Rigolets		Mile Marker:	
		Managed (Y/N)?:	
		Latitude:	30° 9' 25.500" N
		Longitude:	89° 42' 30.300" W
Response Considerations			
Site Strategy:	Exclusion Booming	Site Strategy Comments:	
Site Waterbody Type:	Narrow Tidal Channel		
Current Wave Action:	Currents <1 kt		
Waterbody Opening:	< 500 ft		
Resources At Risk			
ESI Code:	10A	Resources At Risk Comments:	
		Rigolets - Inlet to diverse habitat	
Contact Information			
Contact:		Special Contact:	
Site Statistics			
Submitted By: LDEQ		Submit Date: 3/30/2012	

Site Information: C23		Location Information	
Name:	Unnamed Inlet	Parish:	Orleans
Priority:	C	Quad Name:	Rigolets
Site Alias:	None	Quad Number:	3008951
Site Description: Inlet from Rigolets		Mile Marker:	
		Managed (Y/N)?:	
		Latitude:	30° 9' 19.600" N
		Longitude:	89° 39' 17.500" W
Response Considerations			
Site Strategy:	Exclusion Booming	Site Strategy Comments:	
Site Waterbody Type:	Narrow Tidal Channel		
Current Wave Action:	Currents <1 kt		
Waterbody Opening:	< 500 ft		
Resources At Risk			
ESI Code:	10A	Resources At Risk Comments:	
		Rigolets - Inlet to diverse habitat	
Contact Information			
Contact:		Special Contact:	
Site Statistics			
Submitted By: LDEQ		Submit Date: 3/30/2012	

Site Information: C24		Location Information	
Name:	Unnamed Inlet	Parish:	Orleans
Priority:	C	Quad Name:	Rigolets
Site Alias:	None	Quad Number:	3008951
Site Description: Inlet from Rigolets		Mile Marker:	
		Managed (Y/N)?:	
		Latitude:	30° 9' 18.600" N
		Longitude:	89° 42' 50.300" W
Response Considerations			
Site Strategy:	Exclusion Booming	Site Strategy Comments:	
Site Waterbody Type:	Narrow Tidal Channel		
Current Wave Action:	Currents <1 kt		
Waterbody Opening:	500-1000 ft		
Resources At Risk			
ESI Code:	10A	Resources At Risk Comments:	
		Rigolets - Inlet to diverse habitat	
Contact Information			
Contact:		Special Contact:	
Site Statistics			
Submitted By:	LDEQ	Submit Date: 3/30/2012	

Site Information: C25		Location Information	
Name:	Unnamed Inlet	Parish:	Orleans
Priority:	C	Quad Name:	Rigolets
Site Alias:	None	Quad Number:	3008951
Site Description: Inlet from Rigolets		Mile Marker:	
		Managed (Y/N)?:	
		Latitude:	30° 9' 16.400" N
		Longitude:	89° 39' 4.700" W
Response Considerations			
Site Strategy:	Deflection Booming	Site Strategy Comments:	
Site Waterbody Type:	Narrow Tidal Channel		
Current Wave Action:	Current >1 kt		
Waterbody Opening:	< 500 ft		
Resources At Risk			
ESI Code:	10A	Resources At Risk Comments:	
		Rigolets - Inlet to diverse habitat	
Contact Information			
Contact:		Special Contact:	
Site Statistics			
Submitted By: LDEQ		Submit Date: 3/30/2012	

Site Information: C26		Location Information	
Name:	Unnamed Inlet	Parish:	Orleans
Priority:	C	Quad Name:	Rigolets
Site Alias:	None	Quad Number:	3008951
Site Description:	Inlet from Lake Pontchartrain	Mile Marker:	
		Managed (Y/N)?:	
		Latitude:	30° 9' 15.600" N
		Longitude:	89° 44' 39.400" W
Response Considerations			
Site Strategy:	Exclusion Booming	Site Strategy Comments:	
Site Waterbody Type:	Entrance to Bays, etc		
Current Wave Action:	Breaking Waves <1.5 ft and Currents <1 kt		
Waterbody Opening:	< 500 ft		
Resources At Risk			
ESI Code:	10A	Resources At Risk Comments:	
		L. Pontchartrain-Inlet to diverse habitat	
Contact Information			
Contact:		Special Contact:	
Site Statistics			
Submitted By:		Submit Date:	
LDEQ		3/30/2012	

Site Information: C27		Location Information	
Name:	Unnamed Inlet	Parish:	Orleans
Priority:	C	Quad Name:	Rigolets
Site Alias:	None	Quad Number:	3008951
Site Description: Inlet from Rigolets		Mile Marker:	
		Managed (Y/N)?:	
		Latitude:	30° 9' 15.600" N
		Longitude:	89° 43' 6.300" W
Response Considerations			
Site Strategy:	Deflection Booming	Site Strategy Comments:	
Site Waterbody Type:	Narrow Tidal Channel		
Current Wave Action:	Current >1 kt		
Waterbody Opening:	< 500 ft		
Resources At Risk			
ESI Code:	10A	Resources At Risk Comments:	
		Rigolets - Inlet to diverse habitat	
Contact Information			
Contact:		Special Contact:	
Site Statistics			
Submitted By: LDEQ		Submit Date: 3/30/2012	

Site Information: C28		Location Information	
Name:	Unnamed Inlet	Parish:	Orleans
Priority:	C	Quad Name:	Rigolets
Site Alias:	None	Quad Number:	3008951
Site Description: Inlet from Rigolets		Mile Marker:	
		Managed (Y/N)?:	
		Latitude:	30° 9' 5.700" N
		Longitude:	89° 38' 3.800" W
Response Considerations			
Site Strategy:	Deflection Booming	Site Strategy Comments:	
Site Waterbody Type:	Narrow Tidal Channel		
Current Wave Action:	Current >1 kt		
Waterbody Opening:	< 500 ft		
Resources At Risk			
ESI Code:	10A	Resources At Risk Comments:	
		Rigolets - Inlet to diverse habitat	
Contact Information			
Contact:		Special Contact:	
Site Statistics			
Submitted By: LDEQ		Submit Date: 3/30/2012	

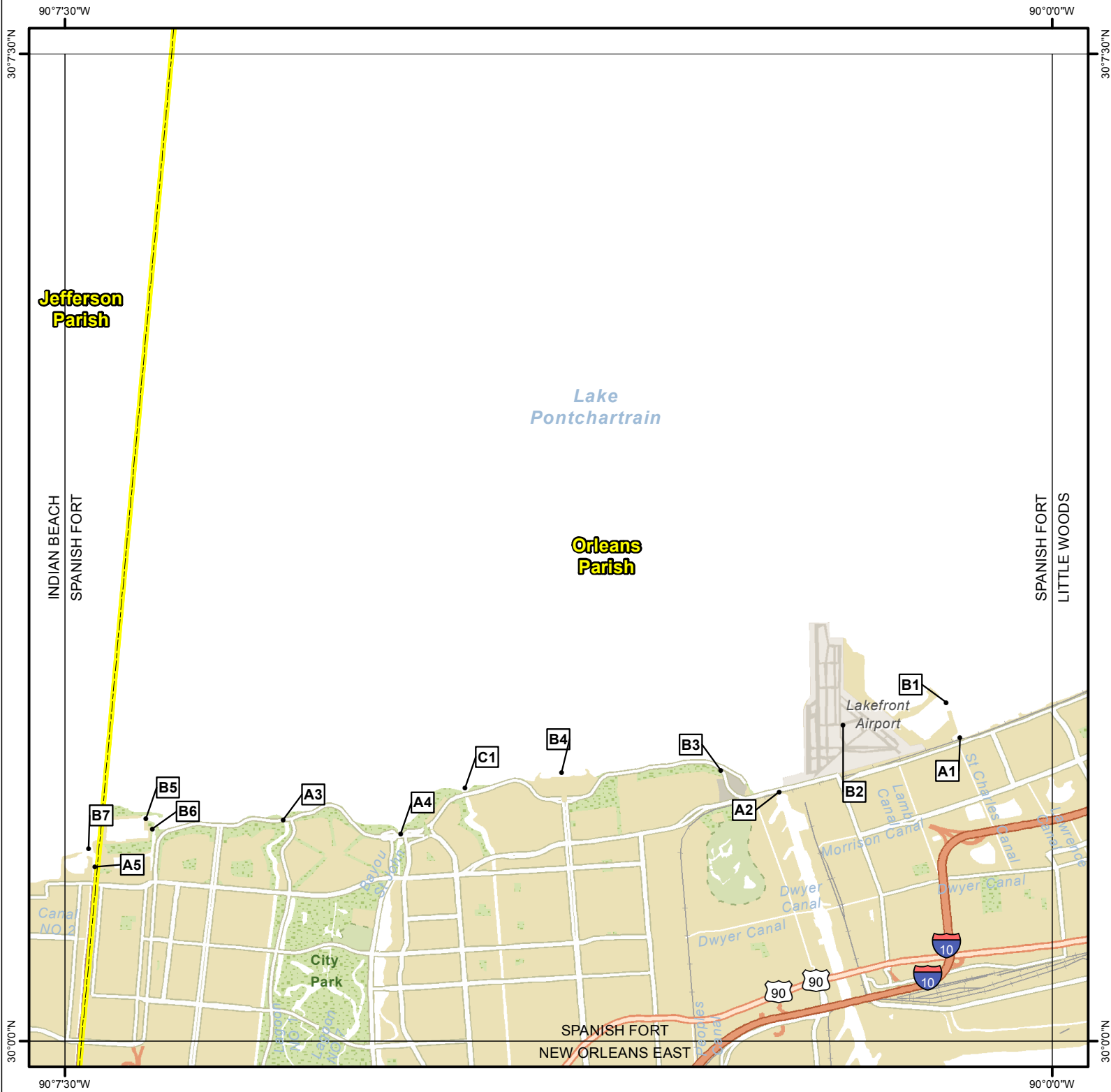
Site Information: C29		Location Information	
Name:	Unnamed Inlet	Parish:	Orleans
Priority:	C	Quad Name:	Rigolets
Site Alias:	None	Quad Number:	3008951
Site Description:	Inlet from Lake Pontchartrain	Mile Marker:	
		Managed (Y/N)?:	
		Latitude:	30° 9' 4.300" N
		Longitude:	89° 44' 45.400" W
Response Considerations			
Site Strategy:	Exclusion Booming	Site Strategy Comments:	
Site Waterbody Type:	Entrance to Bays, etc		
Current Wave Action:	Breaking Waves <1.5 ft and Currents <1 kt		
Waterbody Opening:	< 500 ft		
Resources At Risk			
ESI Code:	10A	Resources At Risk Comments:	
		L. Pontchartrain-Inlet to diverse habitat	
Contact Information			
Contact:		Special Contact:	
Site Statistics			
Submitted By:		Submit Date:	
LDEQ		3/30/2012	

Site Information: C30		Location Information	
Name:	Unnamed Inlet	Parish:	Orleans
Priority:	C	Quad Name:	Rigolets
Site Alias:	None	Quad Number:	3008951
Site Description:		Mile Marker:	
		Managed (Y/N)?:	
		Latitude:	30° 8' 49.229" N
		Longitude:	89° 44' 53.473" W
Response Considerations			
Site Strategy:	Exclusion Booming	Site Strategy Comments:	
Site Waterbody Type:	Narrow Tidal Channel		
Current Wave Action:	Currents <1 kt		
Waterbody Opening:	< 500 ft		
Resources At Risk			
ESI Code:		Resources At Risk Comments:	
Contact Information			
Contact:		Special Contact:	
Site Statistics			
Submitted By:	LDEQ	Submit Date: 20120330	

New Orleans Area Contingency Plan
Geographic Response Plan- Orleans Parish

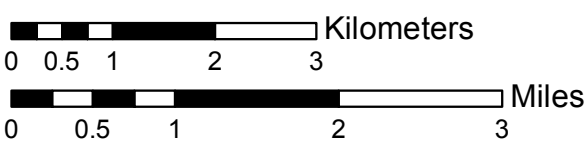
This page is intentionally left blank

SPANISH FORT Quad



Legend

- GRP Sites
- Quad Boundary
- ▭ Parish Boundaries



Site Information: A1		Location Information	
Name:	Wales Street Pumping Station	Parish:	Orleans
Priority:	A	Quad Name:	Spanish Fort
Site Alias:	None	Quad Number:	3009064
Site Description: Pumping Station		Mile Marker:	
		Managed (Y/N)?:	
		Latitude:	30° 2' 18.381" N
		Longitude:	90° 0' 42.129" W
Response Considerations			
Site Strategy:	Notification to Site Manager	Site Strategy Comments:	
Site Waterbody Type:	Entrance to Bays, etc		
Current Wave Action:	Breaking Waves >1.5 ft		
Waterbody Opening:	< 500 ft		
Resources At Risk			
ESI Code:		Resources At Risk Comments:	
		None	
Contact Information			
Contact:		Special Contact:	
Site Statistics			
Submitted By:	Paul Reeb	Submit Date:	4/30/2012

Site Information: A2		Location Information	
Name:	Inner Harbor Navigational Canal	Parish:	Orleans
Priority:	A	Quad Name:	Spanish Fort
Site Alias:	None	Quad Number:	3009064
Site Description: Industrial Canal		Mile Marker:	
		Managed (Y/N)?:	
		Latitude:	30° 1' 53.611" N
		Longitude:	90° 2' 4.318" W
Response Considerations			
Site Strategy:	Notification to Site Manager	Site Strategy Comments:	
Site Waterbody Type:	Entrance to Bays, etc		
Current Wave Action:	Breaking Waves >1.5 ft		
Waterbody Opening:	500-1000 ft		
Resources At Risk			
ESI Code:		Resources At Risk Comments:	
		None	
Contact Information			
Contact:		Special Contact:	
Site Statistics			
Submitted By:	Paul Reeb	Submit Date:	4/30/2012

Site Information: A3		Location Information	
Name:	London Ave Canal	Parish:	Orleans
Priority:	A	Quad Name:	Spanish Fort
Site Alias:	None	Quad Number:	3009064
Site Description: Water Outfall		Mile Marker:	
		Managed (Y/N)?:	
		Latitude:	30° 1' 40.853" N
		Longitude:	90° 5' 50.434" W
Response Considerations			
Site Strategy:	Deferred Action	Site Strategy Comments:	
Site Waterbody Type:	Entrance to Bays, etc		
Current Wave Action:	Breaking Waves >1.5 ft		
Waterbody Opening:	< 500 ft		
Resources At Risk			
ESI Code:		Resources At Risk Comments:	
		None	
Contact Information			
Contact:		Special Contact:	
Site Statistics			
Submitted By:	Paul Reeb	Submit Date:	4/30/2012

Site Information: A4		Location Information	
Name:	Bayou Saint John	Parish:	Orleans
Priority:	A	Quad Name:	Spanish Fort
Site Alias:	None	Quad Number:	3009064
Site Description: Tidal Inlet		Mile Marker:	
		Managed (Y/N)?:	
		Latitude:	30° 1' 34.685" N
		Longitude:	90° 4' 56.982" W
Response Considerations			
Site Strategy:	Deferred Action	Site Strategy Comments:	
Site Waterbody Type:	Entrance to Bays, etc		
Current Wave Action:	Breaking Waves >1.5 ft		
Waterbody Opening:	< 500 ft		
Resources At Risk			
ESI Code:		Resources At Risk Comments:	
		None	
Contact Information			
Contact:		Special Contact:	
Site Statistics			
Submitted By:	Paul Reeb	Submit Date:	4/30/2012

Site Information: A5		Location Information	
Name:	17th Street Canal	Parish:	Jefferson
Priority:	A	Quad Name:	Spanish Fort
Site Alias:	None	Quad Number:	3009064
Site Description:		Mile Marker:	
		Managed (Y/N)?:	
		Latitude:	30° 1' 19.492" N
		Longitude:	90° 7' 16.334" W
Response Considerations			
Site Strategy:	Notification to Site Manager	Site Strategy Comments:	
Site Waterbody Type:	Entrance to Bays, etc		
Current Wave Action:	Breaking Waves >1.5 ft		
Waterbody Opening:	< 500 ft		
Resources At Risk			
ESI Code:		Resources At Risk Comments:	
Contact Information			
Contact:		Special Contact:	
Site Statistics			
Submitted By:	Paul Reeb	Submit Date:	20120430

Site Information: B1		Location Information	
Name:	Southshore Harbor	Parish:	Orleans
Priority:	B	Quad Name:	Spanish Fort
Site Alias:	None	Quad Number:	3009064
Site Description: Marina		Mile Marker:	
		Managed (Y/N)?:	No
		Latitude:	30° 2' 34.407" N
		Longitude:	90° 0' 48.376" W
Response Considerations			
Site Strategy:	Notification to Site Manager	Site Strategy Comments:	
Site Waterbody Type:	Narrow Tidal Channel		
Current Wave Action:	Currents <1 kt		
Waterbody Opening:	< 500 ft		
Resources At Risk			
ESI Code:		Resources At Risk Comments:	
		None	
Contact Information			
Contact:		Special Contact:	
Site Statistics			
Submitted By:	LDWF	Submit Date:	4/30/2012

Site Information: B2		Location Information	
Name:	Lakefront Airport	Parish:	Orleans
Priority:	B	Quad Name:	Spanish Fort
Site Alias:	None	Quad Number:	3009064
Site Description: Industrial Area		Mile Marker:	
		Managed (Y/N)?:	No
		Latitude:	30° 2' 24.201" N
		Longitude:	90° 1' 35.438" W
Response Considerations			
Site Strategy:	Notification to Site Manager	Site Strategy Comments:	
Site Waterbody Type:	Straight Coastline		
Current Wave Action:	Breaking Waves >1.5 ft		
Waterbody Opening:	Not Applicable		
Resources At Risk			
ESI Code:		Resources At Risk Comments:	
		None	
Contact Information			
Contact:		Special Contact:	
Site Statistics			
Submitted By:	LDWF	Submit Date:	4/30/2012

Site Information: B3		Location Information	
Name:	Seabrook Boat Launch	Parish:	Orleans
Priority:	B	Quad Name:	Spanish Fort
Site Alias:	None	Quad Number:	3009064
Site Description: Boat Launch		Mile Marker:	
		Managed (Y/N)?:	
		Latitude:	30° 2' 3.467" N
		Longitude:	90° 2' 31.016" W
Response Considerations			
Site Strategy:	Deferred Action	Site Strategy Comments:	
Site Waterbody Type:	Entrance to Bays, etc		
Current Wave Action:	Breaking Waves >1.5 ft		
Waterbody Opening:	< 500 ft		
Resources At Risk			
ESI Code:		Resources At Risk Comments:	
		None	
Contact Information			
Contact:		Special Contact:	
Site Statistics			
Submitted By:	Paul Reeb	Submit Date:	4/30/2012

Site Information: B4		Location Information	
Name: Pontchartrain Beach		Parish: Orleans	
Priority:		Quad Name: Spanish Fort	
Site Alias: None		Quad Number: 3009064	
Site Description: Recreational Area		Mile Marker: 0	
		Managed (Y/N)?:	
		Latitude: 30° 2' 2.540" N	
		Longitude: 90° 3' 43.691" W	
Response Considerations			
Site Strategy: Deferred Action		Site Strategy Comments:	
Site Waterbody Type: Straight Coastline			
Current Wave Action: Breaking Waves >1.5 ft			
Waterbody Opening: Not Applicable			
Resources At Risk			
ESI Code:		Resources At Risk Comments:	
		None	
Contact Information			
Contact:		Special Contact:	
Site Statistics			
Submitted By: LA CPRA/DNR		Submit Date: 5/16/2012	

Site Information: B5		Location Information	
Name:	New Orleans Marina	Parish:	Orleans
Priority:	B	Quad Name:	Spanish Fort
Site Alias:	None	Quad Number:	3009064
Site Description:		Mile Marker:	
		Managed (Y/N)?:	
		Latitude:	30° 1' 41.524" N
		Longitude:	90° 6' 53.042" W
Response Considerations			
Site Strategy:	Notification to Site Manager	Site Strategy Comments:	
Site Waterbody Type:	Narrow Tidal Channel		
Current Wave Action:	Currents <1 kt		
Waterbody Opening:	< 500 ft		
Resources At Risk			
ESI Code:		Resources At Risk Comments:	
Contact Information			
Contact:		Special Contact:	
Site Statistics			
Submitted By:	Paul Reeb	Submit Date:	20120430

Site Information: B6		Location Information	
Name:	Orleans Outfall Canal	Parish:	Orleans
Priority:	B	Quad Name:	Spanish Fort
Site Alias:	None	Quad Number:	3009064
Site Description: Water Outfall		Mile Marker:	
		Managed (Y/N)?:	
		Latitude:	30° 1' 36.711" N
		Longitude:	90° 6' 50.207" W
Response Considerations			
Site Strategy:	Exclusion Booming	Site Strategy Comments:	
Site Waterbody Type:	Narrow Tidal Channel		
Current Wave Action:	Currents <1 kt		
Waterbody Opening:	< 500 ft		
Resources At Risk			
ESI Code:		Resources At Risk Comments:	
		None	
Contact Information			
Contact:		Special Contact:	
Site Statistics			
Submitted By:	Paul Reeb	Submit Date:	4/30/2012

Site Information: B7		Location Information	
Name:	Bucktown Marina	Parish:	Jefferson
Priority:	B	Quad Name:	Spanish Fort
Site Alias:	None	Quad Number:	3009064
Site Description:		Mile Marker:	
		Managed (Y/N)?:	
		Latitude:	30° 1' 27.818" N
		Longitude:	90° 7' 19.218" W
Response Considerations			
Site Strategy:	Notification to Site Manager	Site Strategy Comments:	
Site Waterbody Type:	Entrance to Bays, etc		
Current Wave Action:	Breaking Waves >1.5 ft		
Waterbody Opening:	< 500 ft		
Resources At Risk			
ESI Code:		Resources At Risk Comments:	
Contact Information			
Contact:		Special Contact:	
Site Statistics			
Submitted By:	Jefferson Parish - Env Aff. / J-248:Blank	Submit Date:	20120424

Site Information: C1		Location Information	
Name: London Ave. Canal Outfall		Parish: Orleans	
Priority:		Quad Name: Spanish Fort	
Site Alias: None		Quad Number: 3009064	
Site Description:		Mile Marker:	
		Managed (Y/N)?:	
		Latitude: 30° 1' 55.370" N	
		Longitude: 90° 4' 27.629" W	
Response Considerations			
Site Strategy: Deferred Action		Site Strategy Comments:	
Site Waterbody Type: Entrance to Bays, etc			
Current Wave Action: Breaking Waves >1.5 ft			
Waterbody Opening: < 500 ft			
Resources At Risk			
ESI Code:		Resources At Risk Comments: None	
Contact Information			
Contact: Orleans Parish		Special Contact:	
Site Statistics			
Submitted By:		Submit Date: 06/11/2012	

LITTLE WOODS Quad



Legend

- GRP Sites
- Quad Boundary
- ▭ Parish Boundaries



Locator Map

Site Information: A1		Location Information	
Name:	Bullard Ave Water Intake	Parish:	Orleans
Priority:	A	Quad Name:	Little Woods
Site Alias:	None	Quad Number:	3008957
Site Description:		Mile Marker:	
		Managed (Y/N)?:	
		Latitude:	30° 3' 34.067" N
		Longitude:	89° 58' 2.662" W
Response Considerations			
Site Strategy:	Notification to Site Manager	Site Strategy Comments:	
Site Waterbody Type:	Narrow Channel		
Current Wave Action:	Currents <1 kt		
Waterbody Opening:	< 500 ft		
Resources At Risk			
ESI Code:		Resources At Risk Comments:	
Contact Information			
Contact:		Special Contact:	
Site Statistics			
Submitted By:	Paul Reeb	Submit Date:	20120430

Site Information: A2		Location Information	
Name:	Reed Road Water Intake	Parish:	Orleans
Priority:	A	Quad Name:	Little Woods
Site Alias:	None	Quad Number:	3008957
Site Description:		Mile Marker:	
		Managed (Y/N)?:	
		Latitude:	30° 2' 51.752" N
		Longitude:	89° 59' 20.990" W
Response Considerations			
Site Strategy:	Notification to Site Manager	Site Strategy Comments:	
Site Waterbody Type:	Narrow Channel		
Current Wave Action:	Currents <1 kt		
Waterbody Opening:	< 500 ft		
Resources At Risk			
ESI Code:		Resources At Risk Comments:	
Contact Information			
Contact:		Special Contact:	
Site Statistics			
Submitted By:	Paul Reeb	Submit Date:	20120430

Site Information: A3		Location Information	
Name:	Various Inlets	Parish:	Orleans
Priority:	A	Quad Name:	Little Woods
Site Alias:	None	Quad Number:	3008957
Site Description:		Mile Marker:	
		Managed (Y/N)?:	
		Latitude:	30° 1' 12.774" N
		Longitude:	89° 52' 58.775" W
Response Considerations			
Site Strategy:	Deflection Booming	Site Strategy Comments:	
Site Waterbody Type:	Narrow Tidal Channel		
Current Wave Action:	Current >1 kt		
Waterbody Opening:	500-1000 ft		
Resources At Risk			
ESI Code:		Resources At Risk Comments:	
Contact Information			
Contact:		Special Contact:	
Site Statistics			
Submitted By:	DEQ; USFWS	Submit Date:	20120516

Site Information: B1		Location Information	
Name:	Michoud Canal	Parish:	Orleans
Priority:	B	Quad Name:	Little Woods
Site Alias:	None	Quad Number:	3008957
Site Description: Sensitive Area		Mile Marker:	0
		Managed (Y/N)?:	
		Latitude:	30° 0' 56.438" N
		Longitude:	89° 54' 27.184" W
Response Considerations			
Site Strategy:	Exclusion Booming	Site Strategy Comments:	
Site Waterbody Type:	Narrow Tidal Channel		
Current Wave Action:	Currents <1 kt		
Waterbody Opening:	500-1000 ft		
Resources At Risk			
ESI Code:	10A	Resources At Risk Comments:	
		N/A	
Contact Information			
Contact:		Special Contact:	
Site Statistics			
Submitted By: DEQ		Submit Date: 5/16/2012	

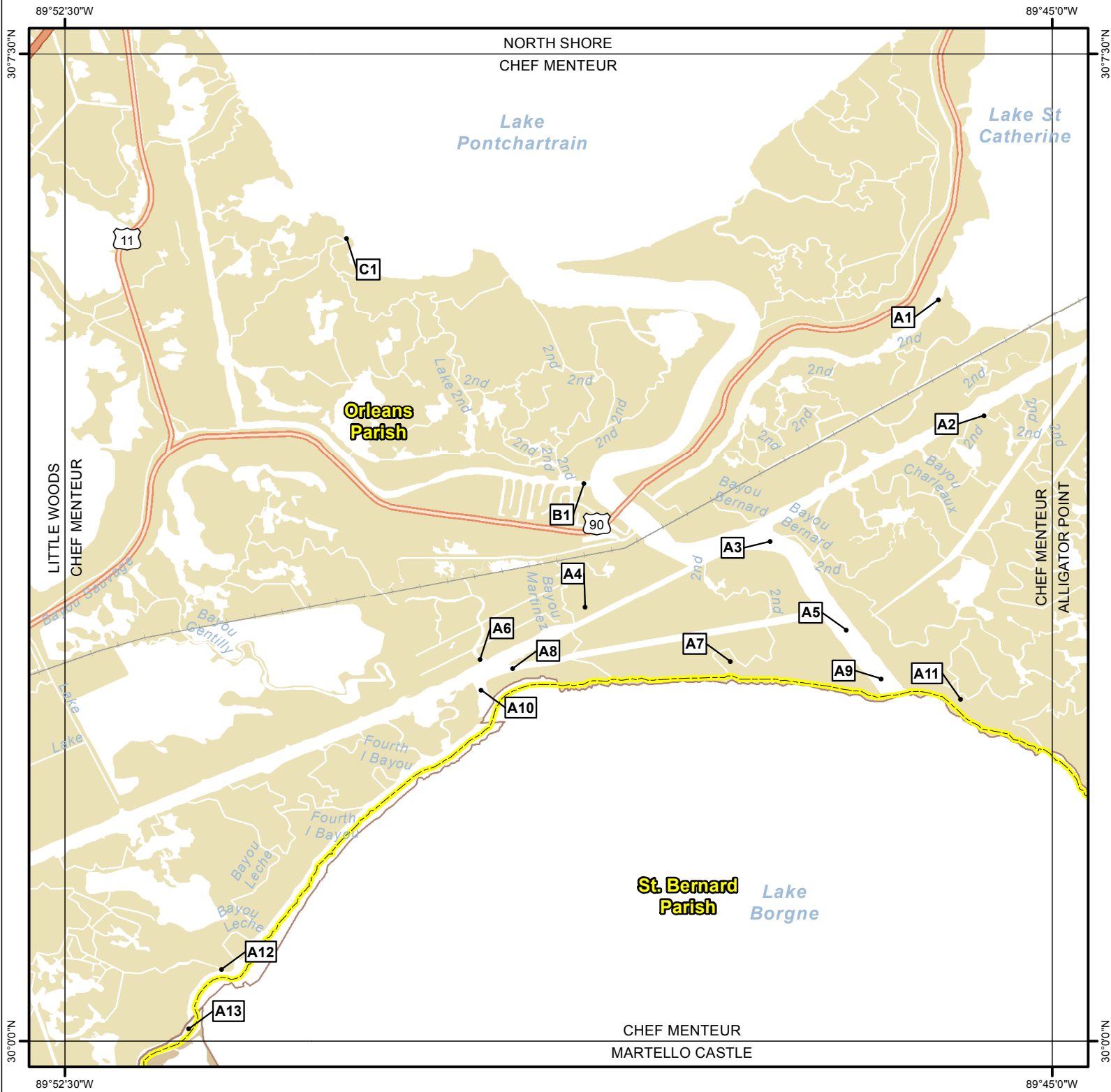
Site Information: B2		Location Information	
Name:	Michoud Slip	Parish:	Orleans
Priority:	B	Quad Name:	Little Woods
Site Alias:	None	Quad Number:	3008957
Site Description: Sensitive Area		Mile Marker:	0
		Managed (Y/N)?:	
		Latitude:	30° 0' 32.957" N
		Longitude:	89° 55' 48.329" W
Response Considerations			
Site Strategy:	Exclusion Booming	Site Strategy Comments:	
Site Waterbody Type:	Narrow Tidal Channel		
Current Wave Action:	Currents <1 kt		
Waterbody Opening:	500-1000 ft		
Resources At Risk			
ESI Code:		Resources At Risk Comments:	
		N/A	
Contact Information			
Contact:		Special Contact:	
Site Statistics			
Submitted By:	DEQ	Submit Date: 5/16/2012	

Site Information: C1		Location Information	
Name:	Intercoastal Waterway Locks	Parish:	Orleans
Priority:	C	Quad Name:	Little Woods
Site Alias:	None	Quad Number:	3008957
Site Description:		Mile Marker:	
		Managed (Y/N)?:	
		Latitude:	30° 0' 51.455" N
		Longitude:	89° 54' 6.289" W
Response Considerations			
Site Strategy:	Notification to Site Manager	Site Strategy Comments:	
Site Waterbody Type:	Narrow Tidal Channel		
Current Wave Action:	Current >1 kt		
Waterbody Opening:	< 500 ft		
Resources At Risk			
ESI Code:		Resources At Risk Comments:	
Contact Information			
Contact:		Special Contact:	
Site Statistics			
Submitted By:	DEQ	Submit Date:	20120516

New Orleans Area Contingency Plan
Geographic Response Plan- Orleans Parish

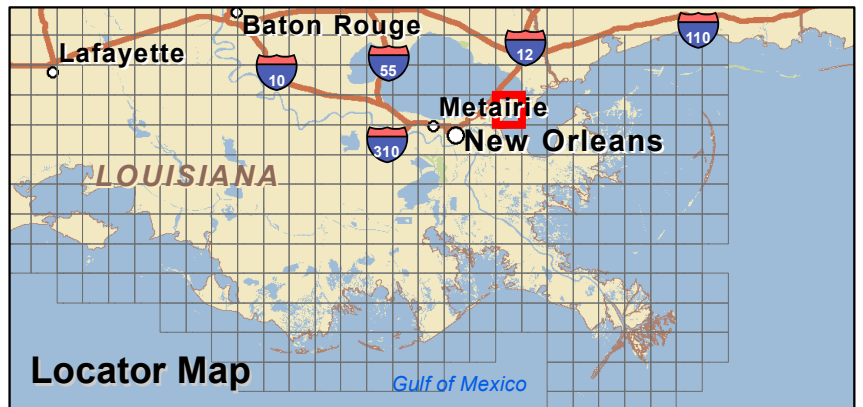
This page is intentionally left blank

CHEF MENTEUR Quad



Legend

- GRP Sites
- ▭ Quad Boundary
- ▭ Parish Boundaries



Site Information: A1		Location Information	
Name:	Marquez Canal	Parish:	Orleans
Priority:	A	Quad Name:	Chef Menteur
Site Alias:	None	Quad Number:	3008958
Site Description: Tidal Inlet		Mile Marker:	
		Managed (Y/N)?:	No
		Latitude:	30° 5' 38.119" N
		Longitude:	89° 45' 51.778" W
Response Considerations			
Site Strategy:	Deflection Booming	Site Strategy Comments:	
Site Waterbody Type:	Narrow Tidal Channel		
Current Wave Action:	Current >1 kt		
Waterbody Opening:	< 500 ft		
Resources At Risk			
ESI Code:	10A	Resources At Risk Comments:	
		None	
Contact Information			
Contact:		Special Contact:	
Site Statistics			
Submitted By: LDWF		Submit Date: 4/30/2012	

Site Information: A2		Location Information	
Name:	Intercoastal Waterway at Various Inlets	Parish:	Orleans
Priority:	A	Quad Name:	Chef Menteur
Site Alias:	None	Quad Number:	3008958
Site Description: Various Inlets		Mile Marker:	0
		Managed (Y/N)?:	
		Latitude:	30° 4' 45.157" N
		Longitude:	89° 45' 31.151" W
Response Considerations			
Site Strategy:	Exclusion Booming	Site Strategy Comments:	
Site Waterbody Type:	Narrow Tidal Channel		
Current Wave Action:	Currents <1 kt		
Waterbody Opening:	500-1000 ft		
Resources At Risk			
ESI Code:	10A	Resources At Risk Comments:	
		N/A	
Contact Information			
Contact:		Special Contact:	
Site Statistics			
Submitted By: DEQ		Submit Date: 5/16/2012	

Site Information: A3		Location Information	
Name:	Chef Menteur at Intercoastal Waterway	Parish:	Orleans
Priority:	A	Quad Name:	Chef Menteur
Site Alias:	Chef Menteur at ICW	Quad Number:	3008958
Site Description: Various Inlets		Mile Marker:	0
		Managed (Y/N)?:	
		Latitude:	30° 3' 47.909" N
		Longitude:	89° 47' 8.627" W
Response Considerations			
Site Strategy:	Deflection Booming	Site Strategy Comments:	
Site Waterbody Type:	Narrow Tidal Channel		
Current Wave Action:	Current >1 kt		
Waterbody Opening:	500-1000 ft		
Resources At Risk			
ESI Code:	10A	Resources At Risk Comments:	
		N/A	
Contact Information			
Contact:		Special Contact:	
Site Statistics			
Submitted By: DEQ		Submit Date: 5/16/2012	

Site Information: A4		Location Information	
Name:	Various Inlets	Parish:	Orleans
Priority:	A	Quad Name:	Chef Menteur
Site Alias:	None	Quad Number:	3008958
Site Description: Wildlife Protection Area		Mile Marker:	0
		Managed (Y/N)?:	
		Latitude:	30° 3' 18.062" N
		Longitude:	89° 48' 32.828" W
Response Considerations			
Site Strategy:	Exclusion Booming	Site Strategy Comments:	
Site Waterbody Type:	Narrow Tidal Channel		
Current Wave Action:	Currents <1 kt		
Waterbody Opening:	< 500 ft		
Resources At Risk			
ESI Code:	10A	Resources At Risk Comments:	
		N/A	
Contact Information			
Contact:		Special Contact:	
Site Statistics			
Submitted By: DEQ; USFWS		Submit Date: 5/16/2012	

Site Information: A5		Location Information	
Name:	Chef Menteur at Old Intercoastal Waterwa	Parish:	Orleans
Priority:	A	Quad Name:	Chef Menteur
Site Alias:	Chef Menteur at Old ICW	Quad Number:	3008958
Site Description: Tidal Inlet		Mile Marker:	0
		Managed (Y/N)?:	
		Latitude:	30° 3' 7.363" N
		Longitude:	89° 46' 33.954" W
Response Considerations			
Site Strategy:	Deflection Booming	Site Strategy Comments:	
Site Waterbody Type:	Narrow Tidal Channel		
Current Wave Action:	Current >1 kt		
Waterbody Opening:	< 500 ft		
Resources At Risk			
ESI Code:	10A	Resources At Risk Comments:	
		N/A	
Contact Information			
Contact:		Special Contact:	
Site Statistics			
Submitted By: DEQ		Submit Date: 5/16/2012	

Site Information: A6		Location Information	
Name:		Parish:	Orleans
Priority: A		Quad Name:	Chef Menteur
Site Alias: Bayou Thomas at ICW		Quad Number:	3008958
Site Description: Sensitive Area		Mile Marker:	0
		Managed (Y/N)?:	
		Latitude:	30° 2' 54.055" N
		Longitude:	89° 49' 20.897" W
Response Considerations			
Site Strategy: Deflection Booming		Site Strategy Comments:	
Site Waterbody Type: Narrow Tidal Channel			
Current Wave Action: Current >1 kt			
Waterbody Opening: < 500 ft			
Resources At Risk			
ESI Code: 10A		Resources At Risk Comments: N/A	
Contact Information			
Contact:		Special Contact:	
Site Statistics			
Submitted By:		Submit Date: 5/16/2012	

Site Information: A7		Location Information	
Name:	Intercoastal Waterway Washout	Parish:	Orleans
Priority:	A	Quad Name:	Chef Menteur
Site Alias:	ICW Washout	Quad Number:	3008958
Site Description: washout		Mile Marker:	0
		Managed (Y/N)?:	
		Latitude:	30° 2' 53.175" N
		Longitude:	89° 47' 26.743" W
Response Considerations			
Site Strategy:	Deflection Booming	Site Strategy Comments:	
Site Waterbody Type:	Narrow Tidal Channel		
Current Wave Action:	Current >1 kt		
Waterbody Opening:	500-1000 ft		
Resources At Risk			
ESI Code:	10A	Resources At Risk Comments:	
		N/A	
Contact Information			
Contact:		Special Contact:	
Site Statistics			
Submitted By: DEQ		Submit Date: 5/16/2012	

Site Information: A8		Location Information	
Name:	Intercoastal Waterway	Parish:	Orleans
Priority:	A	Quad Name:	Chef Menteur
Site Alias:	ICW	Quad Number:	3008958
Site Description: Sensitive Area		Mile Marker:	0
		Managed (Y/N)?:	
		Latitude:	30° 2' 49.813" N
		Longitude:	89° 49' 5.826" W
Response Considerations			
Site Strategy:	Deflection Booming	Site Strategy Comments:	
Site Waterbody Type:	Narrow Tidal Channel		
Current Wave Action:	Current >1 kt		
Waterbody Opening:	< 500 ft		
Resources At Risk			
ESI Code:	10A	Resources At Risk Comments:	
		N/A	
Contact Information			
Contact:		Special Contact:	
Site Statistics			
Submitted By: DEQ		Submit Date: 5/16/2012	

Site Information: A9		Location Information	
Name: Chef Pass		Parish: Orleans	
Priority: A		Quad Name: Chef Menteur	
Site Alias: None		Quad Number: 3008958	
Site Description: Canal to Lake Pontchartrain		Mile Marker:	
		Managed (Y/N)?:	
		Latitude: 30° 2' 45.180" N	
		Longitude: 89° 46' 18.067" W	
Response Considerations			
Site Strategy: Deferred Action		Site Strategy Comments:	
Site Waterbody Type: Narrow Tidal Channel			
Current Wave Action: Current >1 kt			
Waterbody Opening: 1000-1500 ft			
Resources At Risk			
ESI Code: 10A		Resources At Risk Comments:	
		None	
Contact Information			
Contact:		Special Contact:	
Site Statistics			
Submitted By: Paul Reeb		Submit Date: 4/30/2012	

Site Information: A10		Location Information	
Name:	Unnamed Inlet	Parish:	Orleans
Priority:	A	Quad Name:	Chef Menteur
Site Alias:	None	Quad Number:	3008958
Site Description:		Mile Marker:	
		Managed (Y/N)?:	
		Latitude:	30° 2' 40.150" N
		Longitude:	89° 49' 20.312" W
Response Considerations			
Site Strategy:	Deflection Booming	Site Strategy Comments:	
Site Waterbody Type:	Narrow Tidal Channel		
Current Wave Action:	Current >1 kt		
Waterbody Opening:	500-1000 ft		
Resources At Risk			
ESI Code:		Resources At Risk Comments:	
Contact Information			
Contact:		Special Contact:	
Site Statistics			
Submitted By:	LDWF	Submit Date: 20120430	

Site Information: A11		Location Information	
Name:	Various Inlets	Parish:	Orleans
Priority:	A	Quad Name:	Chef Menteur
Site Alias:	None	Quad Number:	3008958
Site Description:		Mile Marker:	
		Managed (Y/N)?:	
		Latitude:	30° 2' 35.952" N
		Longitude:	89° 45' 41.713" W
Response Considerations			
Site Strategy:	Exclusion Booming	Site Strategy Comments:	
Site Waterbody Type:	Narrow Tidal Channel		
Current Wave Action:	Currents <1 kt		
Waterbody Opening:	< 500 ft		
Resources At Risk			
ESI Code:		Resources At Risk Comments:	
Contact Information			
Contact:		Special Contact:	
Site Statistics			
Submitted By:	DEQ	Submit Date:	20120516

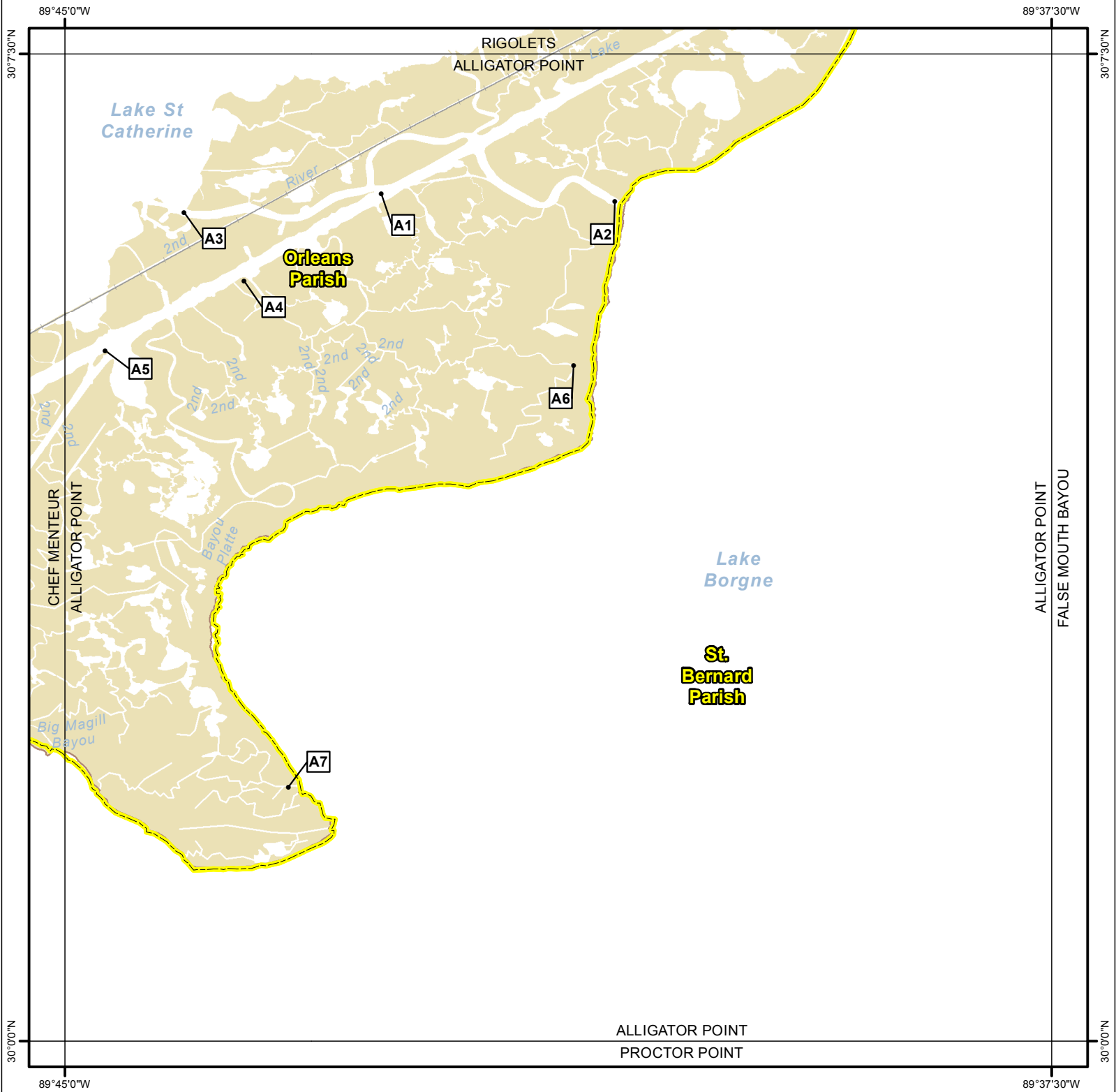
Site Information: A12		Location Information	
Name:	Various Inlets	Parish:	Orleans
Priority:	A	Quad Name:	Chef Menteur
Site Alias:	None	Quad Number:	3008958
Site Description: Sensitive Area		Mile Marker:	0
		Managed (Y/N)?:	
		Latitude:	30° 0' 32.751" N
		Longitude:	89° 51' 18.687" W
Response Considerations			
Site Strategy:	Deflection Booming	Site Strategy Comments:	
Site Waterbody Type:	Narrow Tidal Channel		
Current Wave Action:	Current >1 kt		
Waterbody Opening:	< 500 ft		
Resources At Risk			
ESI Code:	10A	Resources At Risk Comments:	
		N/A	
Contact Information			
Contact:		Special Contact:	
Site Statistics			
Submitted By: DEQ		Submit Date: 5/16/2012	

Site Information: A13		Location Information	
Name:	Bayou Bienvenue at Lake Borgne	Parish:	St. Bernard
Priority:	A	Quad Name:	Chef Menteur
Site Alias:	None	Quad Number:	3008958
Site Description: Sensitive Area		Mile Marker:	0
		Managed (Y/N)?:	
		Latitude:	30° 0' 5.772" N
		Longitude:	89° 51' 33.501" W
Response Considerations			
Site Strategy:	Deflection Booming	Site Strategy Comments:	
Site Waterbody Type:	Narrow Tidal Channel		
Current Wave Action:	Current >1 kt		
Waterbody Opening:	500-1000 ft		
Resources At Risk			
ESI Code:	10A	Resources At Risk Comments:	
		N/A	
Contact Information			
Contact:		Special Contact:	
Site Statistics			
Submitted By: DEQ		Submit Date: 5/16/2012	

Site Information: B1		Location Information	
Name:	Venetian Isle	Parish:	Orleans
Priority:	B	Quad Name:	Chef Menteur
Site Alias:	None	Quad Number:	3008958
Site Description:		Mile Marker:	
		Managed (Y/N)?:	
		Latitude:	30° 4' 14.257" N
		Longitude:	89° 48' 33.509" W
Response Considerations			
Site Strategy:	Deflection Booming	Site Strategy Comments:	
Site Waterbody Type:	Narrow Tidal Channel		
Current Wave Action:	Current >1 kt		
Waterbody Opening:	500-1000 ft		
Resources At Risk			
ESI Code:		Resources At Risk Comments:	
Contact Information			
Contact:		Special Contact:	
Site Statistics			
Submitted By:	Paul Reeb	Submit Date:	20120430

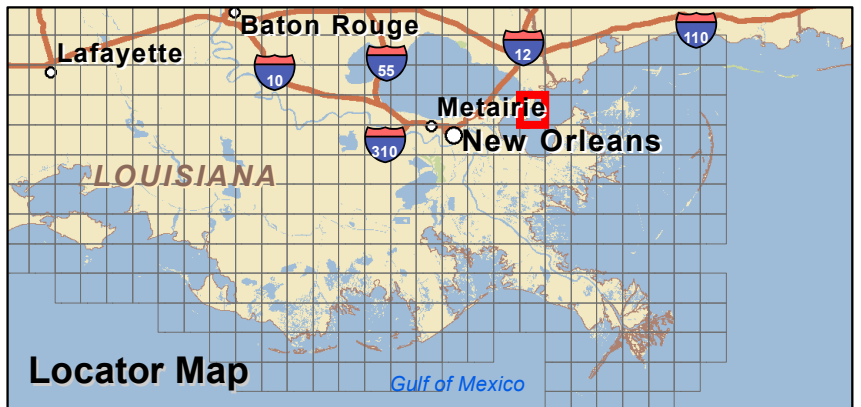
Site Information: C1		Location Information	
Name:	Bayou Chevee Shoreline Protection	Parish:	Orleans
Priority:	C	Quad Name:	Chef Menteur
Site Alias:	None	Quad Number:	3008958
Site Description:		Mile Marker:	
		Managed (Y/N)?:	
		Latitude:	30° 6' 6.066" N
		Longitude:	89° 50' 21.764" W
Response Considerations			
Site Strategy:	Deflection Booming	Site Strategy Comments:	
Site Waterbody Type:	Narrow Tidal Channel		
Current Wave Action:	Current >1 kt		
Waterbody Opening:	< 500 ft		
Resources At Risk			
ESI Code:		Resources At Risk Comments:	
Contact Information			
Contact:		Special Contact:	
Site Statistics			
Submitted By:	LA CPRA/DNR	Submit Date:	20120516

ALLIGATOR POINT Quad



Legend

- GRP Sites
- Quad Boundary
- ▭ Parish Boundaries



Site Information: A1		Location Information	
Name:	Unknown Pass	Parish:	Orleans
Priority:	A	Quad Name:	Alligator Point
Site Alias:	None	Quad Number:	3008959
Site Description: Canal		Mile Marker:	
		Managed (Y/N)?:	
		Latitude:	30° 6' 26.314" N
		Longitude:	89° 42' 35.799" W
Response Considerations			
Site Strategy:	Deflection Booming	Site Strategy Comments:	
Site Waterbody Type:	Narrow Tidal Channel		
Current Wave Action:	Current >1 kt		
Waterbody Opening:	< 500 ft		
Resources At Risk			
ESI Code:	10A	Resources At Risk Comments:	
		None	
Contact Information			
Contact:		Special Contact:	
Site Statistics			
Submitted By: Paul Reeb		Submit Date: 4/30/2012	

Site Information: A2		Location Information	
Name:	Unknown Pass	Parish:	Orleans
Priority:	A	Quad Name:	Alligator Point
Site Alias:	None	Quad Number:	3008959
Site Description: Canal		Mile Marker:	
		Managed (Y/N)?:	
		Latitude:	30° 6' 22.912" N
		Longitude:	89° 40' 49.201" W
Response Considerations			
Site Strategy:	Deflection Booming	Site Strategy Comments:	
Site Waterbody Type:	Narrow Tidal Channel		
Current Wave Action:	Current >1 kt		
Waterbody Opening:	500-1000 ft		
Resources At Risk			
ESI Code:	10A	Resources At Risk Comments:	
		None	
Contact Information			
Contact:		Special Contact:	
Site Statistics			
Submitted By:	Paul Reeb	Submit Date:	4/30/2012

Site Information: A3		Location Information	
Name:	Unknown Pass	Parish:	Orleans
Priority:	A	Quad Name:	Alligator Point
Site Alias:	None	Quad Number:	3008959
Site Description:		Mile Marker:	
		Managed (Y/N)?:	
		Latitude:	30° 6' 17.755" N
		Longitude:	89° 44' 5.723" W
Response Considerations			
Site Strategy:	Deflection Booming	Site Strategy Comments:	
Site Waterbody Type:	Narrow Tidal Channel		
Current Wave Action:	Current >1 kt		
Waterbody Opening:	< 500 ft		
Resources At Risk			
ESI Code:		Resources At Risk Comments:	
Contact Information			
Contact:		Special Contact:	
Site Statistics			
Submitted By:	LDWF	Submit Date: 20120430	

Site Information: A4		Location Information	
Name:	Various Inlets at Intercoastal Waterway	Parish:	Orleans
Priority:	A	Quad Name:	Alligator Point
Site Alias:	None	Quad Number:	3008959
Site Description:	Sensitive Area	Mile Marker:	0
		Managed (Y/N)?:	
		Latitude:	30° 5' 46.570" N
		Longitude:	89° 43' 38.421" W
Response Considerations			
Site Strategy:	Exclusion Booming	Site Strategy Comments:	
Site Waterbody Type:	Narrow Tidal Channel		
Current Wave Action:	Currents <1 kt		
Waterbody Opening:	500-1000 ft		
Resources At Risk			
ESI Code:	10A	Resources At Risk Comments:	
		N/A	
Contact Information			
Contact:		Special Contact:	
Site Statistics			
Submitted By:		Submit Date:	
DEQ		5/16/2012	

Site Information: A5		Location Information	
Name:	Intercoastal Waterway	Parish:	Orleans
Priority:	A	Quad Name:	Alligator Point
Site Alias:	ICW	Quad Number:	3008959
Site Description: Sensitive Area		Mile Marker:	0
		Managed (Y/N)?:	
		Latitude:	30° 5' 14.703" N
		Longitude:	89° 44' 41.691" W
Response Considerations			
Site Strategy:	Deflection Booming	Site Strategy Comments:	
Site Waterbody Type:	Narrow Tidal Channel		
Current Wave Action:	Current >1 kt		
Waterbody Opening:	< 500 ft		
Resources At Risk			
ESI Code:	10A	Resources At Risk Comments:	
		N/A	
Contact Information			
Contact:		Special Contact:	
Site Statistics			
Submitted By: DEQ		Submit Date: 5/16/2012	

Site Information: A6		Location Information	
Name:	Blind Bayou at Lake Borgne	Parish:	Orleans
Priority:	A	Quad Name:	Alligator Point
Site Alias:	None	Quad Number:	3008959
Site Description:		Mile Marker:	
		Managed (Y/N)?:	
		Latitude:	30° 5' 8.174" N
		Longitude:	89° 41' 8.149" W
Response Considerations			
Site Strategy:	Deflection Booming	Site Strategy Comments:	
Site Waterbody Type:	Narrow Tidal Channel		
Current Wave Action:	Current >1 kt		
Waterbody Opening:	< 500 ft		
Resources At Risk			
ESI Code:		Resources At Risk Comments:	
Contact Information			
Contact:		Special Contact:	
Site Statistics			
Submitted By:	DEQ	Submit Date:	20120516

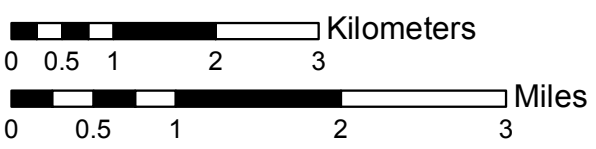
Site Information: A7		Location Information	
Name:	Various Bayous at Alligator Point	Parish:	Orleans
Priority:	A	Quad Name:	Alligator Point
Site Alias:	None	Quad Number:	3008959
Site Description: Various Bayous		Mile Marker:	0
		Managed (Y/N)?:	
		Latitude:	30° 1' 55.772" N
		Longitude:	89° 43' 18.059" W
Response Considerations			
Site Strategy:	Deflection Booming	Site Strategy Comments:	
Site Waterbody Type:	Narrow Tidal Channel		
Current Wave Action:	Current >1 kt		
Waterbody Opening:	500-1000 ft		
Resources At Risk			
ESI Code:	10A	Resources At Risk Comments:	
		N/A	
Contact Information			
Contact:		Special Contact:	
Site Statistics			
Submitted By: DEQ		Submit Date: 5/16/2012	

NEW ORLEANS WEST Quad



Legend

- GRP Sites
- Quad Boundary
- ▭ Parish Boundaries



Site Information: A1		Location Information	
Name:	East Bank Water Intake	Parish:	Jefferson
Priority:	A	Quad Name:	NEW ORLEANS WEST
Site Alias:	None	Quad Number:	2909007
Site Description: Drinking Water Supply Intake		Mile Marker:	105.4
		Managed (Y/N)?:	No
		Latitude:	29° 57' 16.423" N
		Longitude:	90° 9' 47.323" W
Response Considerations			
Site Strategy:	Notification to Site Manager	Site Strategy Comments:	
Site Waterbody Type:	Rivers or Large Streams		
Current Wave Action:	Currents >2 kts		
Waterbody Opening:	Not Applicable		
Resources At Risk			
ESI Code:	10C	Resources At Risk Comments: Drinking water	
Contact Information			
Contact:	Jefferson Parish Water Dept.	Special Contact:	504-838-4363
Site Statistics			
Submitted By:	Jefferson Parish HAZMAT	Submit Date:	4/24/2012

Site Information: A2		Location Information	
Name:	Entergy 9 Mile Point	Parish:	Jefferson
Priority:	A	Quad Name:	NEW ORLEANS WEST
Site Alias:	None	Quad Number:	2909007
Site Description: Electrical Generation Plant		Mile Marker:	104.0
		Managed (Y/N)?:	No
		Latitude:	29° 57' 4.413" N
		Longitude:	90° 8' 47.531" W
Response Considerations			
Site Strategy:	Notification to Site Manager	Site Strategy Comments:	
Site Waterbody Type:	Rivers or Large Streams		
Current Wave Action:	Currents >2 kts		
Waterbody Opening:	Not Applicable		
Resources At Risk			
ESI Code:		Resources At Risk Comments: Generation Plant	
Contact Information			
Contact:	Entergy Corp.	Special Contact:	Entergy Corp.
Site Statistics			
Submitted By:	Jefferson Parish HAZMAT	Submit Date:	4/24/2012

Site Information: A3		Location Information	
Name:	Dakin Water Intake	Parish:	Orleans
Priority:	A	Quad Name:	NEW ORLEANS WEST
Site Alias:	None	Quad Number:	2909007
Site Description: Water Intake		Mile Marker:	104.2
		Managed (Y/N)?:	
		Latitude:	29° 57' 3.482" N
		Longitude:	90° 8' 13.822" W
Response Considerations			
Site Strategy:	Notification to Site Manager	Site Strategy Comments:	
Site Waterbody Type:	Rivers or Large Streams		
Current Wave Action:	Currents >2 kts		
Waterbody Opening:	Not Applicable		
Resources At Risk			
ESI Code:	10D	Resources At Risk Comments:	
		Drinking water	
Contact Information			
Contact:		Special Contact:	
Site Statistics			
Submitted By: Paul Reeb		Submit Date: 4/30/2012	

Site Information: A4		Location Information	
Name:	Oak Street Water Intake	Parish:	Orleans
Priority:	A	Quad Name:	NEW ORLEANS WEST
Site Alias:	None	Quad Number:	2909007
Site Description: Water Intake		Mile Marker:	103.9
		Managed (Y/N)?:	
		Latitude:	29° 56' 31.805" N
		Longitude:	90° 8' 9.551" W
Response Considerations			
Site Strategy:	Notification to Site Manager	Site Strategy Comments:	
Site Waterbody Type:	Rivers or Large Streams		
Current Wave Action:	Currents >2 kts		
Waterbody Opening:	Not Applicable		
Resources At Risk			
ESI Code:	10C	Resources At Risk Comments: Drinking water	
Contact Information			
Contact:		Special Contact:	
Site Statistics			
Submitted By: Paul Reeb		Submit Date: 4/30/2012	

Site Information: A5		Location Information	
Name:	Cargill Grain Elevator	Parish:	Jefferson
Priority:	A	Quad Name:	NEW ORLEANS WEST
Site Alias:	None	Quad Number:	2909007
Site Description: Grain Loading Dock		Mile Marker:	0
		Managed (Y/N)?:	
		Latitude:	29° 56' 12.383" N
		Longitude:	90° 8' 30.340" W
Response Considerations			
Site Strategy:	Notification to Site Manager	Site Strategy Comments:	
Site Waterbody Type:	Rivers or Large Streams		
Current Wave Action:	Currents >2 kts		
Waterbody Opening:	Not Applicable		
Resources At Risk			
ESI Code:		Resources At Risk Comments: Large concentration area for waterfowl	
Contact Information			
Contact:	LDWF	Special Contact:	LDWF
Site Statistics			
Submitted By:	LDWF	Submit Date:	5/16/2012

Site Information: A6		Location Information	
Name:	International Matex Tank Terminal	Parish:	Jefferson
Priority:	A	Quad Name:	NEW ORLEANS WEST
Site Alias:	IMTT Avondale	Quad Number:	2909007
Site Description: Tank Terminal		Mile Marker:	108.1
		Managed (Y/N)?:	No
		Latitude:	29° 55' 24.674" N
		Longitude:	90° 11' 24.712" W
Response Considerations			
Site Strategy:	Notification to Site Manager	Site Strategy Comments:	
Site Waterbody Type:	Rivers or Large Streams		
Current Wave Action:	Currents >2 kts		
Waterbody Opening:	Not Applicable		
Resources At Risk			
ESI Code:		Resources At Risk Comments: Water	
Contact Information			
Contact:		Special Contact:	
Site Statistics			
Submitted By:	Jefferson Parish HAZMAT	Submit Date: 4/24/2012	

Site Information: A7		Location Information	
Name:	Westwego Water Intake	Parish:	Jefferson
Priority:	A	Quad Name:	NEW ORLEANS WEST
Site Alias:	None	Quad Number:	2909007
Site Description: Water Intake		Mile Marker:	101.5
		Managed (Y/N)?:	No
		Latitude:	29° 55' 9.008" N
		Longitude:	90° 8' 33.693" W
Response Considerations			
Site Strategy:	Notification to Site Manager	Site Strategy Comments:	
Site Waterbody Type:	Rivers or Large Streams		
Current Wave Action:	Currents >2 kts		
Waterbody Opening:	Not Applicable		
Resources At Risk			
ESI Code:	10C	Resources At Risk Comments:	
		Drinking water intake	
Contact Information			
Contact:	City of Westwego	Special Contact:	504-431-3424
Site Statistics			
Submitted By:		Submit Date:	4/24/2012

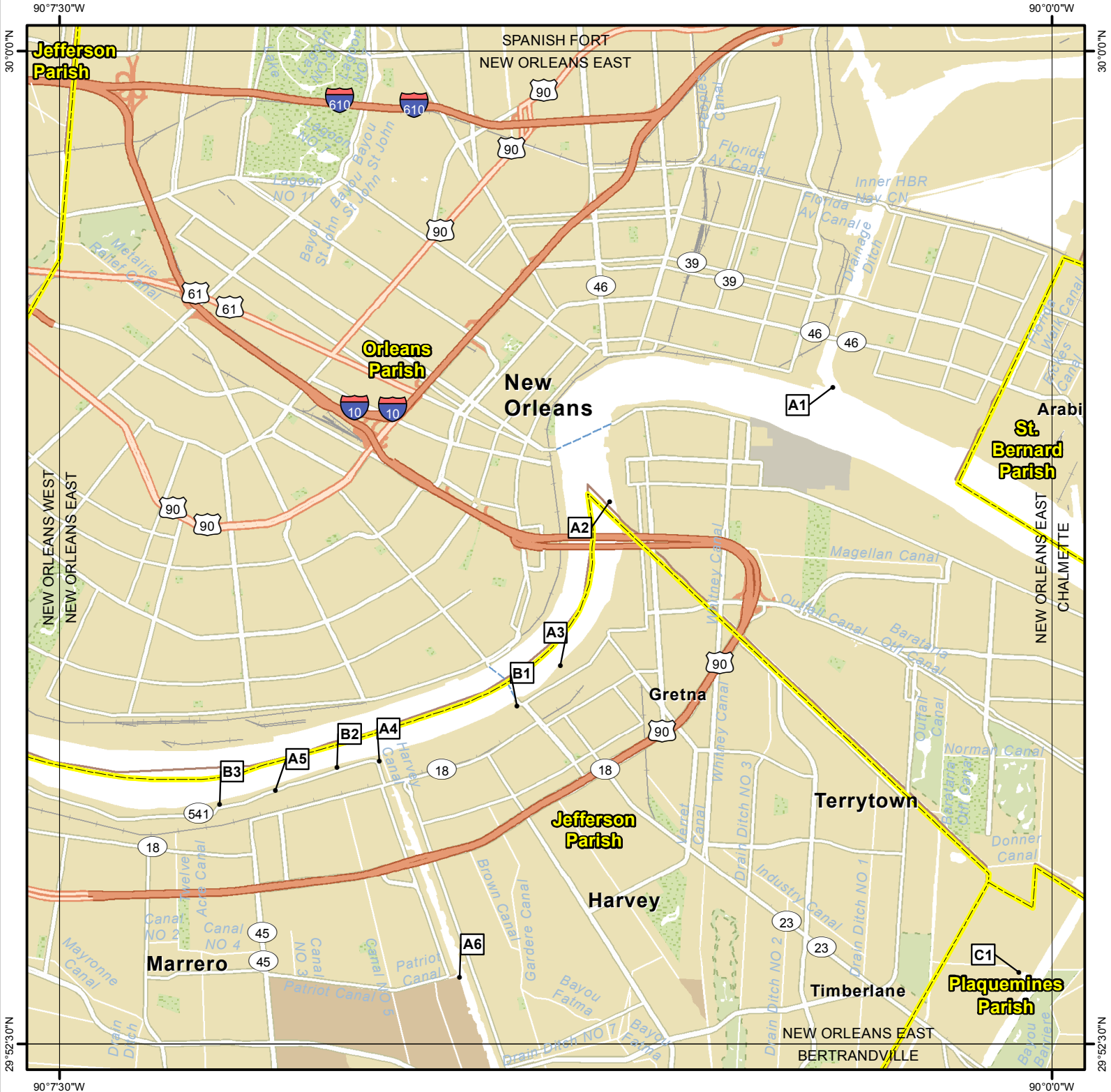
Site Information: A8		Location Information	
Name:	Bayou Segnette pumping Station	Parish:	Jefferson
Priority:	A	Quad Name:	NEW ORLEANS WEST
Site Alias:	None	Quad Number:	2909007
Site Description: Pump Station		Mile Marker:	
		Managed (Y/N)?:	
		Latitude:	29° 53' 50.500" N
		Longitude:	90° 9' 27.210" W
Response Considerations			
Site Strategy:	Notification to Site Manager	Site Strategy Comments:	
Site Waterbody Type:	Narrow Channel		
Current Wave Action:	Currents <1 kt		
Waterbody Opening:	< 500 ft		
Resources At Risk			
ESI Code:	10C	Resources At Risk Comments:	
		None	
Contact Information			
Contact:	Jefferson Parish Department of Environmental Aff	Special Contact:	(504) 731-4612
Site Statistics			
Submitted By:	Jason Smith	Submit Date:	06/11/2012

Site Information: A9		Location Information	
Name:	Westwego #2 Pumping Station	Parish:	Jefferson
Priority:	A	Quad Name:	NEW ORLEANS WEST
Site Alias:	None	Quad Number:	2909007
Site Description: Pump Station		Mile Marker:	
		Managed (Y/N)?:	
		Latitude:	29° 53' 25.300" N
		Longitude:	90° 9' 23.350" W
Response Considerations			
Site Strategy:	Notification to Site Manager	Site Strategy Comments:	
Site Waterbody Type:	Narrow Channel		
Current Wave Action:	Currents <1 kt		
Waterbody Opening:	< 500 ft		
Resources At Risk			
ESI Code:	10C	Resources At Risk Comments:	
		None	
Contact Information			
Contact:	Jefferson Parish Department of Environmental Aff	Special Contact:	(504) 731-4612
Site Statistics			
Submitted By:		Submit Date:	06/11/2012

Site Information: B1		Location Information	
Name:	Huntington-Ingalls Shipyard	Parish:	Jefferson
Priority:	B	Quad Name:	NEW ORLEANS WEST
Site Alias:	Ship Yard	Quad Number:	2909007
Site Description: Ship Yard		Mile Marker:	107.2
		Managed (Y/N)?:	No
		Latitude:	29° 55' 50.522" N
		Longitude:	90° 10' 42.936" W
Response Considerations			
Site Strategy:	Notification to Site Manager	Site Strategy Comments:	
Site Waterbody Type:	Rivers or Large Streams		
Current Wave Action:	Currents >2 kts		
Waterbody Opening:	Not Applicable		
Resources At Risk			
ESI Code:		Resources At Risk Comments: Water	
Contact Information			
Contact:		Special Contact:	
Site Statistics			
Submitted By:	Jefferson Parish HAZMAT	Submit Date: 4/24/2012	

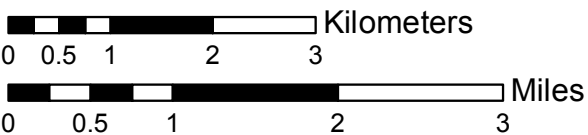
Site Information: B2		Location Information	
Name:	Blackwater Midstream	Parish:	Jefferson
Priority:	B	Quad Name:	NEW ORLEANS WEST
Site Alias:	None	Quad Number:	2909007
Site Description: Tank Storage		Mile Marker:	101.2
		Managed (Y/N)?:	No
		Latitude:	29° 54' 44.987" N
		Longitude:	90° 8' 19.072" W
Response Considerations			
Site Strategy:	Notification to Site Manager	Site Strategy Comments:	
Site Waterbody Type:	Rivers or Large Streams		
Current Wave Action:	Currents >2 kts		
Waterbody Opening:	Not Applicable		
Resources At Risk			
ESI Code:	10C	Resources At Risk Comments:	
		Water	
Contact Information			
Contact:		Special Contact: 504-340-3000	
Site Statistics			
Submitted By:	Jefferson Parish HAZMAT	Submit Date: 4/24/2012	

NEW ORLEANS EAST Quad



Legend

- GRP Sites
- Quad Boundary
- ▭ Parish Boundaries



Site Information: A1		Location Information	
Name:	Intercoastal Waterway	Parish:	Orleans
Priority:	A	Quad Name:	New Orleans East
Site Alias:	ICW	Quad Number:	2909008
Site Description: Sensitive Area		Mile Marker:	0
		Managed (Y/N)?:	
		Latitude:	29° 57' 27.812" N
		Longitude:	90° 1' 39.333" W
Response Considerations			
Site Strategy:	Multi-Layer Deflection Booming	Site Strategy Comments: Notification to Site Manager (Locks).	
Site Waterbody Type:	Narrow Channel		
Current Wave Action:	Currents <1 kt		
Waterbody Opening:	< 500 ft		
Resources At Risk			
ESI Code:		Resources At Risk Comments: N/A	
Contact Information			
Contact:		Special Contact:	
Site Statistics			
Submitted By:	DEQ	Submit Date: 5/16/2012	

Site Information: A2		Location Information	
Name:	Algiers Water Intake	Parish:	Orleans
Priority:	A	Quad Name:	New Orleans East
Site Alias:	None	Quad Number:	2909008
Site Description: Water Intake		Mile Marker:	95.5
		Managed (Y/N)?:	
		Latitude:	29° 56' 35.872" N
		Longitude:	90° 3' 20.489" W
Response Considerations			
Site Strategy:	Notification to Site Manager	Site Strategy Comments:	
Site Waterbody Type:	Rivers or Large Streams		
Current Wave Action:	Currents >2 kts		
Waterbody Opening:	Not Applicable		
Resources At Risk			
ESI Code:	10C	Resources At Risk Comments:	
		Drinking Water	
Contact Information			
Contact:		Special Contact:	
Site Statistics			
Submitted By: Paul Reeb		Submit Date: 4/30/2012	

Site Information: A3		Location Information	
Name: Gretna Water Intake		Parish: Jefferson	
Priority: A		Quad Name: New Orleans East	
Site Alias: None		Quad Number: 2909008	
Site Description: Water Intake		Mile Marker: 95.7	
		Managed (Y/N)?: No	
		Latitude: 29° 55' 21.540" N	
		Longitude: 90° 3' 42.830" W	
Response Considerations			
Site Strategy: Notification to Site Manager		Site Strategy Comments:	
Site Waterbody Type: Rivers or Large Streams			
Current Wave Action: Currents >2 kts			
Waterbody Opening: Not Applicable			
Resources At Risk			
ESI Code: 10C		Resources At Risk Comments: Drinking Water	
Contact Information			
Contact: City of Gretna		Special Contact: 504-363-1540	
Site Statistics			
Submitted By: Jefferson Parish HAZMAT		Submit Date: 4/24/2012	

Site Information: A4		Location Information	
Name: Harvey Canal		Parish: Jefferson	
Priority: A		Quad Name: New Orleans East	
Site Alias: None		Quad Number: 2909008	
Site Description: Lock		Mile Marker:	
		Managed (Y/N)?: No	
		Latitude: 29° 54' 38.028" N	
		Longitude: 90° 5' 5.102" W	
Response Considerations			
Site Strategy: Notification to Site Manager		Site Strategy Comments:	
Site Waterbody Type: Narrow Channel			
Current Wave Action: Current >1 kt			
Waterbody Opening: < 500 ft			
Resources At Risk			
ESI Code:		Resources At Risk Comments: Sensitive Habitat	
Contact Information			
Contact: Army Corps of Engineers		Special Contact:	
Site Statistics			
Submitted By: Jefferson Parish - Env Aff.		Submit Date: 4/24/2012	

Site Information: A5		Location Information	
Name:	West Bank Water Intake	Parish:	Jefferson
Priority:	A	Quad Name:	New Orleans East
Site Alias:	None	Quad Number:	2909008
Site Description: Water Intake		Mile Marker:	99.1
		Managed (Y/N)?:	No
		Latitude:	29° 54' 25.143" N
		Longitude:	90° 5' 52.074" W
Response Considerations			
Site Strategy:	Notification to Site Manager	Site Strategy Comments:	
Site Waterbody Type:	Rivers or Large Streams		
Current Wave Action:	Currents >2 kts		
Waterbody Opening:	Not Applicable		
Resources At Risk			
ESI Code:	10C	Resources At Risk Comments:	
		Water	
Contact Information			
Contact:	Jefferson Parrish Water Dept.	Special Contact:	504-349-5081
Site Statistics			
Submitted By:	Jefferson Parish HAZMAT	Submit Date:	4/24/2012

Site Information: A6		Location Information	
Name:	Harvey Pump Station	Parish:	Jefferson
Priority:	A	Quad Name:	New Orleans East
Site Alias:	None	Quad Number:	2909008
Site Description: Pump Station		Mile Marker:	
		Managed (Y/N)?:	No
		Latitude:	29° 53' 0.287" N
		Longitude:	90° 4' 28.522" W
Response Considerations			
Site Strategy:	Notification to Site Manager	Site Strategy Comments:	
Site Waterbody Type:	Narrow Channel		
Current Wave Action:	Currents <1 kt		
Waterbody Opening:	< 500 ft		
Resources At Risk			
ESI Code:		Resources At Risk Comments:	
		Water	
Contact Information			
Contact:	Jefferson Parish Drainage Department	Special Contact:	504-763-6752
Site Statistics			
Submitted By:	Jefferson Parish Drainage Department	Submit Date:	4/24/2012

Site Information: B1		Location Information	
Name:	International Matex Tank Terminal	Parish:	Jefferson
Priority:	B	Quad Name:	New Orleans East
Site Alias:	IMTT Gretna	Quad Number:	2909008
Site Description: Tank Storage		Mile Marker:	97.3
		Managed (Y/N)?:	No
		Latitude:	29° 55' 3.264" N
		Longitude:	90° 4' 2.674" W
Response Considerations			
Site Strategy:	Notification to Site Manager	Site Strategy Comments:	
Site Waterbody Type:	Rivers or Large Streams		
Current Wave Action:	Currents >2 kts		
Waterbody Opening:	Not Applicable		
Resources At Risk			
ESI Code:	10C	Resources At Risk Comments:	
		Water	
Contact Information			
Contact:	Darryl Daigs	Special Contact:	504-
Site Statistics			
Submitted By:	Jefferson Parish HAZMAT	Submit Date:	4/24/2012

Site Information: B2		Location Information	
Name:	Kinder Morgan	Parish:	Jefferson
Priority:	B	Quad Name:	New Orleans East
Site Alias:	DELTA Terminal	Quad Number:	2909008
Site Description: Tank Storage		Mile Marker:	98.7
		Managed (Y/N)?:	No
		Latitude:	29° 54' 35.587" N
		Longitude:	90° 5' 24.136" W
Response Considerations			
Site Strategy:	Notification to Site Manager	Site Strategy Comments:	
Site Waterbody Type:	Rivers or Large Streams		
Current Wave Action:	Currents >2 kts		
Waterbody Opening:	Not Applicable		
Resources At Risk			
ESI Code:		Resources At Risk Comments: Water	
Contact Information			
Contact:	Jim Pasternak	Special Contact:	504-340-4911
Site Statistics			
Submitted By:	Jefferson Parish HAZMAT	Submit Date:	4/24/2012

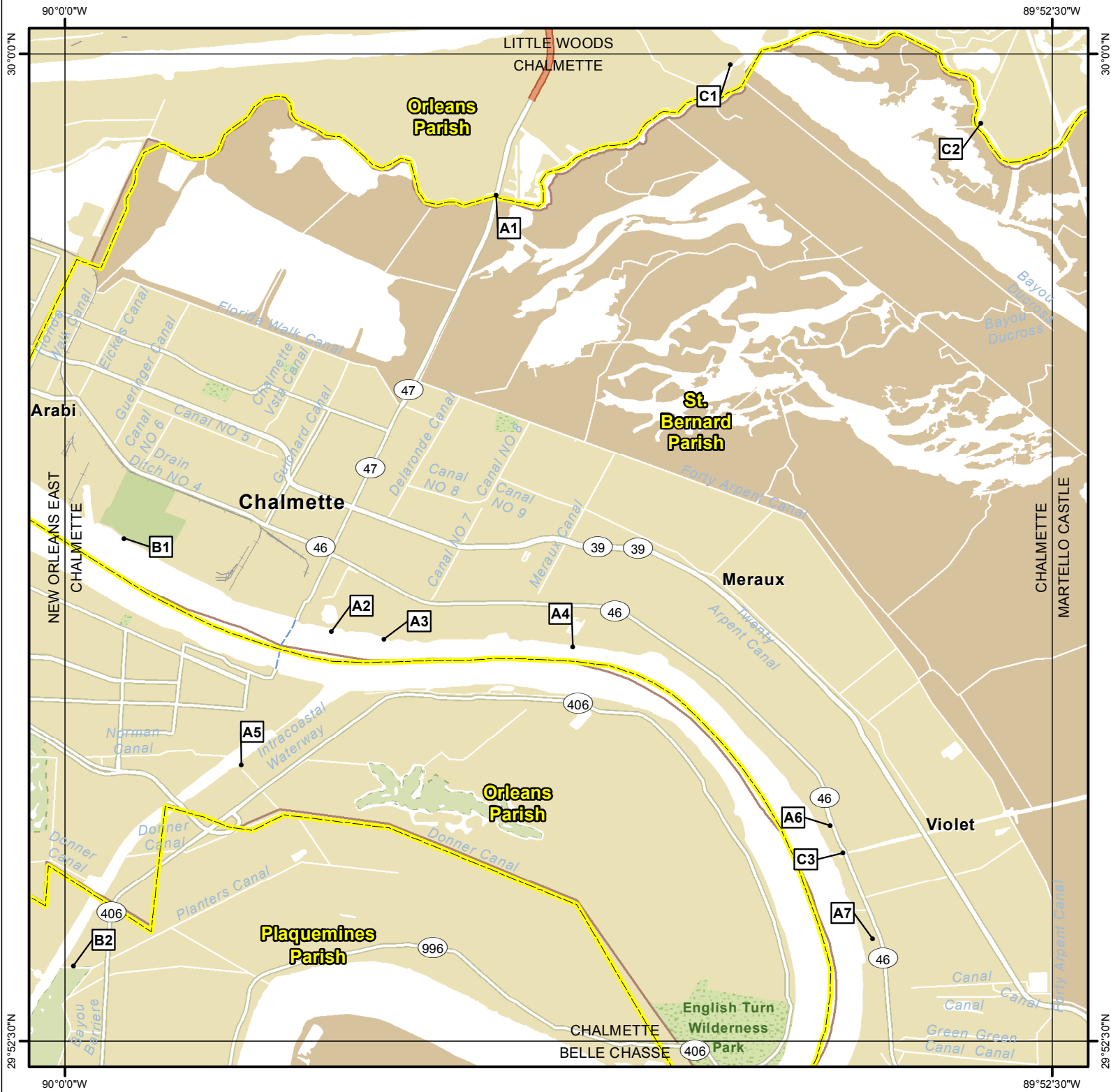
Site Information: B3		Location Information	
Name:	Magellan Terminal	Parish:	Jefferson
Priority:	B	Quad Name:	New Orleans East
Site Alias:	Omega	Quad Number:	2909008
Site Description: Tank Storage		Mile Marker:	99.5
		Managed (Y/N)?:	No
		Latitude:	29° 54' 18.616" N
		Longitude:	90° 6' 17.400" W
Response Considerations			
Site Strategy:	Notification to Site Manager	Site Strategy Comments:	
Site Waterbody Type:	Rivers or Large Streams		
Current Wave Action:	Currents >2 kts		
Waterbody Opening:	Not Applicable		
Resources At Risk			
ESI Code:	10C	Resources At Risk Comments:	
		Water	
Contact Information			
Contact:		Special Contact: 504-341-4255	
Site Statistics			
Submitted By:	Jefferson Parish HAZMAT	Submit Date: 4/24/2012	

Site Information: C1		Location Information	
Name:		Parish:	Plaquemines
Priority: C		Quad Name:	New Orleans East
Site Alias: None		Quad Number:	2909008
Site Description: Pumping Station		Mile Marker:	0
		Managed (Y/N)?:	
		Latitude:	29° 53' 2.466" N
		Longitude:	90° 0' 15.210" W
Response Considerations			
Site Strategy: Notification to Site Manager		Site Strategy Comments:	
Site Waterbody Type: Narrow Channel			
Current Wave Action: Currents <1 kt			
Waterbody Opening: < 500 ft			
Resources At Risk			
ESI Code: 10C		Resources At Risk Comments: N/A	
Contact Information			
Contact:		Special Contact:	
Site Statistics			
Submitted By:		Submit Date: 5/16/2012	

New Orleans Area Contingency Plan
Geographic Response Plan- Orleans Parish

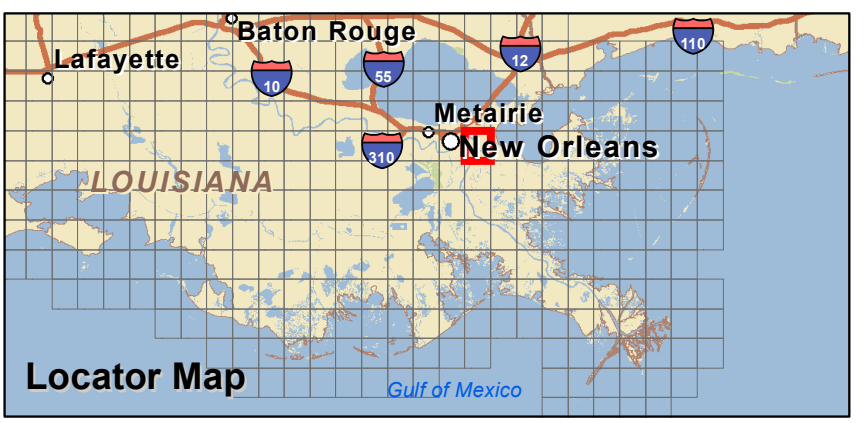
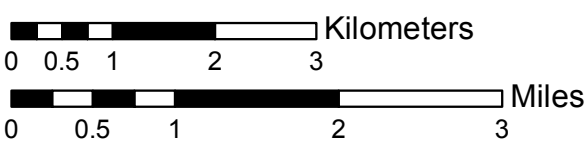
This page is intentionally left blank

CHALMETTE Quad



Legend

- GRP Sites
- ▭ Quad Boundary
- ▭ Parish Boundaries



Site Information: A1		Location Information	
Name:	Bayou Bienvenue	Parish:	Orleans
Priority:	A	Quad Name:	Chalmette
Site Alias:	None	Quad Number:	2908901
Site Description: Sensitive Area		Mile Marker:	0
		Managed (Y/N)?:	
		Latitude:	29° 58' 55.762" N
		Longitude:	89° 56' 43.364" W
Response Considerations			
Site Strategy:	Diversion Booming to Collection Point	Site Strategy Comments:	
Site Waterbody Type:	Shallow Rivers		
Current Wave Action:	Currents <2 kts		
Waterbody Opening:	< 500 ft		
Resources At Risk			
ESI Code:	10A	Resources At Risk Comments:	
		N/A	
Contact Information			
Contact:		Special Contact:	
Site Statistics			
Submitted By: DEQ		Submit Date: 5/16/2012	

Site Information: A2		Location Information	
Name: Chalmette Refining		Parish: St. Bernard	
Priority: A		Quad Name: Chalmette	
Site Alias: ExxonMobil		Quad Number: 2908901	
Site Description: Industrial water intake		Mile Marker: 88.5	
		Managed (Y/N)?:	
		Latitude: 29° 55' 36.727" N	
		Longitude: 89° 57' 58.479" W	
Response Considerations			
Site Strategy: Notification to Site Manager		Site Strategy Comments:	
Site Waterbody Type: Rivers or Large Streams			
Current Wave Action: Currents >2 kts			
Waterbody Opening: Not Applicable			
Resources At Risk			
ESI Code:		Resources At Risk Comments: Water intake	
Contact Information			
Contact: 504 301 8484		Special Contact:	
Site Statistics			
Submitted By: St Bernard HS/EM		Submit Date: 5/12/2012	

Site Information: A3		Location Information	
Name:		Parish:	St. Bernard
Priority:	A	Quad Name:	Chalmette
Site Alias:	None	Quad Number:	2908901
Site Description: Water Intake		Mile Marker:	88.0
		Managed (Y/N)?:	No
		Latitude:	29° 55' 33.325" N
		Longitude:	89° 57' 34.665" W
Response Considerations			
Site Strategy:	Notification to Site Manager	Site Strategy Comments:	
Site Waterbody Type:	Rivers or Large Streams		
Current Wave Action:	Currents >2 kts		
Waterbody Opening:	Not Applicable		
Resources At Risk			
ESI Code:		Resources At Risk Comments: Shut down could impact diversions projects for Lake Borgne.	
Contact Information			
Contact:	Parish	Special Contact:	
Site Statistics			
Submitted By:		Submit Date: 5/2/2012	

Site Information: A4		Location Information	
Name:	Valero Meraux Refinery	Parish:	St. Bernard
Priority:	A	Quad Name:	Chalmette
Site Alias:	Old Murphy	Quad Number:	2908901
Site Description:	Dock and water intake noncontact cooling water	Mile Marker:	87.0
		Managed (Y/N)?:	
		Latitude:	29° 55' 29.923" N
		Longitude:	89° 56' 8.479" W
Response Considerations			
Site Strategy:	Notification to Site Manager	Site Strategy Comments:	
Site Waterbody Type:	Rivers or Large Streams		
Current Wave Action:	Currents >2 kts		
Waterbody Opening:	Not Applicable		
Resources At Risk			
ESI Code:	10C	Resources At Risk Comments:	
		Water intake and industrial doc	
Contact Information			
Contact:	5042714141	Special Contact:	
Site Statistics			
Submitted By:	Valero Meraux Refinery	Submit Date: 5/2/2012	

Site Information: A5		Location Information	
Name:	Pumping Station # 11	Parish:	Orleans
Priority:	A	Quad Name:	Chalmette
Site Alias:	None	Quad Number:	2908901
Site Description: Pumping Station		Mile Marker:	
		Managed (Y/N)?:	
		Latitude:	29° 54' 36.066" N
		Longitude:	89° 58' 39.491" W
Response Considerations			
Site Strategy:	Notification to Site Manager	Site Strategy Comments:	
Site Waterbody Type:	Narrow Channel		
Current Wave Action:	Currents <1 kt		
Waterbody Opening:	Not Applicable		
Resources At Risk			
ESI Code:		Resources At Risk Comments:	
		None	
Contact Information			
Contact:		Special Contact:	
Site Statistics			
Submitted By:	Paul Reeb	Submit Date: 4/30/2012	

Site Information: A6		Location Information	
Name:	Violet Canal	Parish:	St. Bernard
Priority:	A	Quad Name:	Chalmette
Site Alias:	None	Quad Number:	2908901
Site Description: Lake Borgne diversion		Mile Marker:	84.0
		Managed (Y/N)?:	No
		Latitude:	29° 54' 8.273" N
		Longitude:	89° 54' 11.108" W
Response Considerations			
Site Strategy:	Notification to Site Manager	Site Strategy Comments:	
Site Waterbody Type:	Narrow Channel		
Current Wave Action:	Currents <1 kt		
Waterbody Opening:	Not Applicable		
Resources At Risk			
ESI Code:	10C	Resources At Risk Comments:	
		None	
Contact Information			
Contact:	Lake Borgne Levee District	Special Contact:	
Site Statistics			
Submitted By:		Submit Date: 5/2/2012	

Site Information: A7		Location Information	
Name:	Targa\Yscloskey Gas Plant	Parish:	St. Bernard
Priority:	A	Quad Name:	Chalmette
Site Alias:	None	Quad Number:	2908901
Site Description: Industrial water intake		Mile Marker:	83.0
		Managed (Y/N)?:	
		Latitude:	29° 53' 16.675" N
		Longitude:	89° 53' 51.830" W
Response Considerations			
Site Strategy:	Notification to Site Manager	Site Strategy Comments:	
Site Waterbody Type:	Rivers or Large Streams		
Current Wave Action:	Currents >2 kts		
Waterbody Opening:	Not Applicable		
Resources At Risk			
ESI Code:	10C	Resources At Risk Comments: water intake	
Contact Information			
Contact:	Targa Gas	Special Contact:	
Site Statistics			
Submitted By:	Brittany Breau & Hilton Preau		Submit Date: 5/12/2012

Site Information: B1		Location Information	
Name:	Domino Sugar	Parish:	St. Bernard
Priority:	B	Quad Name:	Chalmette
Site Alias:	None	Quad Number:	2908901
Site Description: 3 Industrial water intakes		Mile Marker:	90.0
		Managed (Y/N)?:	
		Latitude:	29° 56' 19.253" N
		Longitude:	89° 59' 33.170" W
Response Considerations			
Site Strategy:	Notification to Site Manager	Site Strategy Comments:	
Site Waterbody Type:	Rivers or Large Streams		
Current Wave Action:	Currents >2 kts		
Waterbody Opening:	Not Applicable		
Resources At Risk			
ESI Code:		Resources At Risk Comments: Water intake	
Contact Information			
Contact:	504 312 3301	Special Contact:	
Site Statistics			
Submitted By:	St Bernard HS/EM	Submit Date: 5/12/2012	

Site Information: B2		Location Information	
Name:	Belle Chase Pump Station #2	Parish:	Plaquemines
Priority:	B	Quad Name:	Chalmette
Site Alias:	None	Quad Number:	2908901
Site Description:	Drainage pump station	Mile Marker:	78
		Managed (Y/N)?:	
		Latitude:	29° 53' 4.473" N
		Longitude:	89° 59' 56.048" W
Response Considerations			
Site Strategy:	Notification to Site Manager	Site Strategy Comments:	
Site Waterbody Type:	Narrow Channel		
Current Wave Action:	Currents <1 kt		
Waterbody Opening:	Not Applicable		
Resources At Risk			
ESI Code:		Resources At Risk Comments:	
		None	
Contact Information			
Contact:		Special Contact:	
Site Statistics			
Submitted By:	Robert Spears	Submit Date: 4/27/2012	

Site Information: C1		Location Information	
Name:	Bayou Bienvenue Locks	Parish:	Orleans
Priority:	C	Quad Name:	Chalmette
Site Alias:	None	Quad Number:	2908901
Site Description: Locks		Mile Marker:	0
		Managed (Y/N)?:	
		Latitude:	29° 59' 55.021" N
		Longitude:	89° 54' 56.583" W
Response Considerations			
Site Strategy:	Notification to Site Manager	Site Strategy Comments:	
Site Waterbody Type:	Narrow Channel		
Current Wave Action:	Currents <1 kt		
Waterbody Opening:	Not Applicable		
Resources At Risk			
ESI Code:	10D	Resources At Risk Comments:	
		N/A	
Contact Information			
Contact:		Special Contact:	
Site Statistics			
Submitted By: DEQ		Submit Date: 5/16/2012	

Site Information: C2		Location Information	
Name:	Unnamed Canal	Parish:	Orleans
Priority:	C	Quad Name:	Chalmette
Site Alias:	None	Quad Number:	2908901
Site Description: Sensitive Area		Mile Marker:	0
		Managed (Y/N)?:	
		Latitude:	29° 59' 28.533" N
		Longitude:	89° 53' 2.606" W
Response Considerations			
Site Strategy:	Exclusion Booming	Site Strategy Comments:	
Site Waterbody Type:	Narrow Tidal Channel		
Current Wave Action:	Currents <1 kt		
Waterbody Opening:	< 500 ft		
Resources At Risk			
ESI Code:	10A	Resources At Risk Comments:	
		N/A	
Contact Information			
Contact:		Special Contact:	
Site Statistics			
Submitted By: DEQ		Submit Date: 5/16/2012	

Site Information: C3		Location Information	
Name:	Central Wetlands Diversion (Violet)	Parish:	St. Bernard
Priority:	C	Quad Name:	Chalmette
Site Alias:	2-LA CPRA-C	Quad Number:	2908901
Site Description: Gated Box Culverts		Mile Marker:	
		Managed (Y/N)?:	
		Latitude:	29° 53' 55.730" N
		Longitude:	89° 54' 5.309" W
Response Considerations			
Site Strategy:	Notification to Site Manager	Site Strategy Comments: Requires Detailed Review. Todd Folse: Confirm diversion location. Note 2. The SiteName "Central Wetlands Diversion (Violet) is a siphon in the Mississippi River that pumps freshwater into the marshes. The siphon is run by the Lake Borgne Levee District	
Site Waterbody Type:	Narrow Channel		
Current Wave Action:	Currents <1 kt		
Waterbody Opening:	< 500 ft		
Resources At Risk			
ESI Code:		Resources At Risk Comments: Restoration Project - Sediment Diversion	
Contact Information			
Contact:		Special Contact:	
Site Statistics			
Submitted By:	LA CPRA	Submit Date: 6/28/2012	

New Orleans Area Contingency Plan
Geographic Response Plan- Orleans Parish

This page is intentionally left blank

MARTELLO CASTLE Quad



Legend

- GRP Sites
- Quad Boundary
- ▭ Parish Boundaries



Site Information: A1		Location Information	
Name:	Bayou Bienvenue River Inlets	Parish:	Orleans
Priority:	A	Quad Name:	Martello Castle
Site Alias:	None	Quad Number:	2908902
Site Description: Sensitive Area		Mile Marker:	0
		Managed (Y/N)?:	
		Latitude:	29° 59' 30.923" N
		Longitude:	89° 52' 0.216" W
Response Considerations			
Site Strategy:	Exclusion Booming	Site Strategy Comments:	
Site Waterbody Type:	Narrow Tidal Channel		
Current Wave Action:	Currents <1 kt		
Waterbody Opening:	500-1000 ft		
Resources At Risk			
ESI Code:	10A	Resources At Risk Comments:	
		N/A	
Contact Information			
Contact:		Special Contact:	
Site Statistics			
Submitted By: DEQ		Submit Date: 5/16/2012	

Site Information: A2		Location Information		
Name:	Martello Castle	Parish:	St. Bernard	
Priority:	A	Quad Name:	Martello Castle	
Site Alias:	None	Quad Number:	2908902	
Site Description: Breaches, Washovers		Mile Marker:		
		Managed (Y/N)?:	Yes	
		Latitude:	29° 56' 35.696" N	
		Longitude:	89° 50' 20.335" W	
Response Considerations				
Site Strategy:	Site Strategy Comments:			
Site Waterbody Type:				Entrance to Bays, etc
Current Wave Action:				Breaking Waves <1.5 ft and Currents >1 kt
Waterbody Opening:				
Resources At Risk				
ESI Code:	10A	Resources At Risk Comments:		
		High Bio Diversity Sensitive Habitat		
Contact Information				
Contact:	Special Contact:			
Site Statistics				
Submitted By:	LDWF	Submit Date:	5/2/2012	

Site Information: A3		Location Information	
Name:	Lake Borgne Various Inlets	Parish:	St. Bernard
Priority:	A	Quad Name:	Martello Castle
Site Alias:	None	Quad Number:	2908902
Site Description: Various Inlets		Mile Marker:	0
		Managed (Y/N)?:	
		Latitude:	29° 56' 25.597" N
		Longitude:	89° 45' 46.172" W
Response Considerations			
Site Strategy:	Exclusion Booming	Site Strategy Comments:	
Site Waterbody Type:	Narrow Tidal Channel		
Current Wave Action:	Currents <1 kt		
Waterbody Opening:	< 500 ft		
Resources At Risk			
ESI Code:	10A	Resources At Risk Comments:	
		N/A	
Contact Information			
Contact:		Special Contact:	
Site Statistics			
Submitted By: DEQ		Submit Date: 5/16/2012	

Site Information: A4		Location Information	
Name:		Parish:	St. Bernard
Priority:	A	Quad Name:	Martello Castle
Site Alias:	None	Quad Number:	2908902
Site Description: Inlet to scenic river		Mile Marker:	0
		Managed (Y/N)?:	No
		Latitude:	29° 56' 9.692" N
		Longitude:	89° 50' 7.130" W
Response Considerations			
Site Strategy:	Exclusion Booming	Site Strategy Comments: Notification to Site Manager for possible tidal flood gate closing.	
Site Waterbody Type:	Narrow Tidal Channel		
Current Wave Action:	Currents <1 kt		
Waterbody Opening:	< 500 ft		
Resources At Risk			
ESI Code:	10D	Resources At Risk Comments: Inlet to scenic river	
Contact Information			
Contact:	LDWF	Special Contact:	LDWF
Site Statistics			
Submitted By:	LDWF	Submit Date:	5/16/2012

Site Information: A5		Location Information	
Name:	Shell Beach Bayou	Parish:	St. Bernard
Priority:	A	Quad Name:	Martello Castle
Site Alias:	None	Quad Number:	2908902
Site Description: Various Inlets		Mile Marker:	0
		Managed (Y/N)?:	
		Latitude:	29° 55' 20.498" N
		Longitude:	89° 48' 2.219" W
Response Considerations			
Site Strategy:	Exclusion Booming	Site Strategy Comments: Various inlets between Shell Beach Bayou to Mosquito Bayou.	
Site Waterbody Type:	Narrow Tidal Channel		
Current Wave Action:	Currents <1 kt		
Waterbody Opening:	< 500 ft		
Resources At Risk			
ESI Code:	10A	Resources At Risk Comments: N/A	
Contact Information			
Contact:		Special Contact:	
Site Statistics			
Submitted By: DEQ		Submit Date: 5/16/2012	

New Orleans Area Contingency Plan

Geographic Response Plan- Orleans Parish

Appendix A: GRP Content Contributors

John Russo	Louisiana Department of Wildlife and Fisheries
Brady Carter	Coastal Protection and Restoration Authority
Greg Reece	New Orleans Homeland Security and Emergency Preparedness
Brooklyn Susic	U.S. Coast Guard
Cathy Woodruff	OMI Environmental Services
Chance Greene	U.S. Coast Guard
Chip McGimsey	State Historic Preservation Officer
Danielle Wood	U.S. Coast Guard
David Gisclair	Louisiana Oil Spill Coordinators Office
DJ Garland	Louisiana Department of Wildlife and Fisheries
Carlos Muniz	New Orleans Homeland Security and Emergency Preparedness
Paul Reeb	New Orleans Homeland Security and Emergency Preparedness
Collins Simoneaux	Governor's Office of Homeland Security and Emergency Preparedness
Fernando Terceros	The Response Group
Jim Jeansonne	National Oceanic and Atmospheric Administration
Keyth Pankau	U.S. Coast Guard
Jeff Dauzat	Louisiana Department of Environmental Quality
Jeff Leonick	Louisiana Department of Environmental Quality
Karolein Debusschere	Louisiana Oil Spill Coordinators Office
Kyle Jellison	National Oceanic and Atmospheric Administration
Laura Carver	Louisiana Department of Wildlife and Fisheries

New Orleans Area Contingency Plan

Geographic Response Plan- Orleans Parish

Appendix B: GRP Comments/Corrections/Suggestions

If you have any questions regarding this document or find any errors, please notify one of the following agencies:

- U.S. Coast Guard Sector New Orleans Contingency Planning
- Louisiana State Oil Spill Coordinators Office

Phone numbers: (504) 365-2102

Internet/E-mail Address: d08-pf-secneworleans-planning@uscg.mil

Address: Commander
 U.S. Coast Guard
 Sector New Orleans
 200 Hendee Street
 New Orleans, LA 70114
 Attn: Planning, ACP

New Orleans Area Contingency Plan
Geographic Response Plan- Orleans Parish

Comments/Corrections/Suggestions Form

Directions:

Fill in your name, address, agency, and phone number. Fill in the blanks regarding the location of information in the plan being commented on. Make Comments in space provided. Add extra sheets as necessary. Submit to:

Address: Commander
U.S. Coast Guard
Sector New Orleans
Contingency Planning
200 Hendee Street
New Orleans, LA 70114

Email: d08-pf-secneworleans-planning@uscg.mil

Name: _____ Title: _____ Agency: _____

Address: _____

City: _____ State/Province: ____ Zip/Postal Code: _____

Phone: (____) _____ E-Mail: _____

Site: _____ Page: _____

Location on page (Chapter, section, paragraph) (e.g. 2.1, paragraph 3):

Comments: _____

New Orleans Area Contingency Plan
Geographic Response Plan- Orleans Parish

This page is intentionally left blank