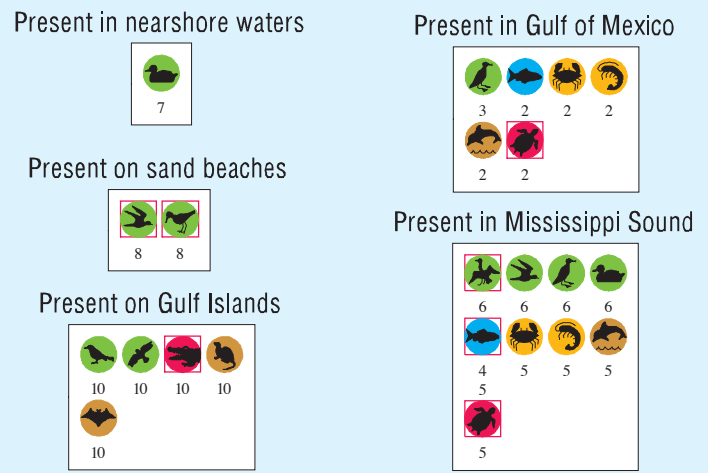
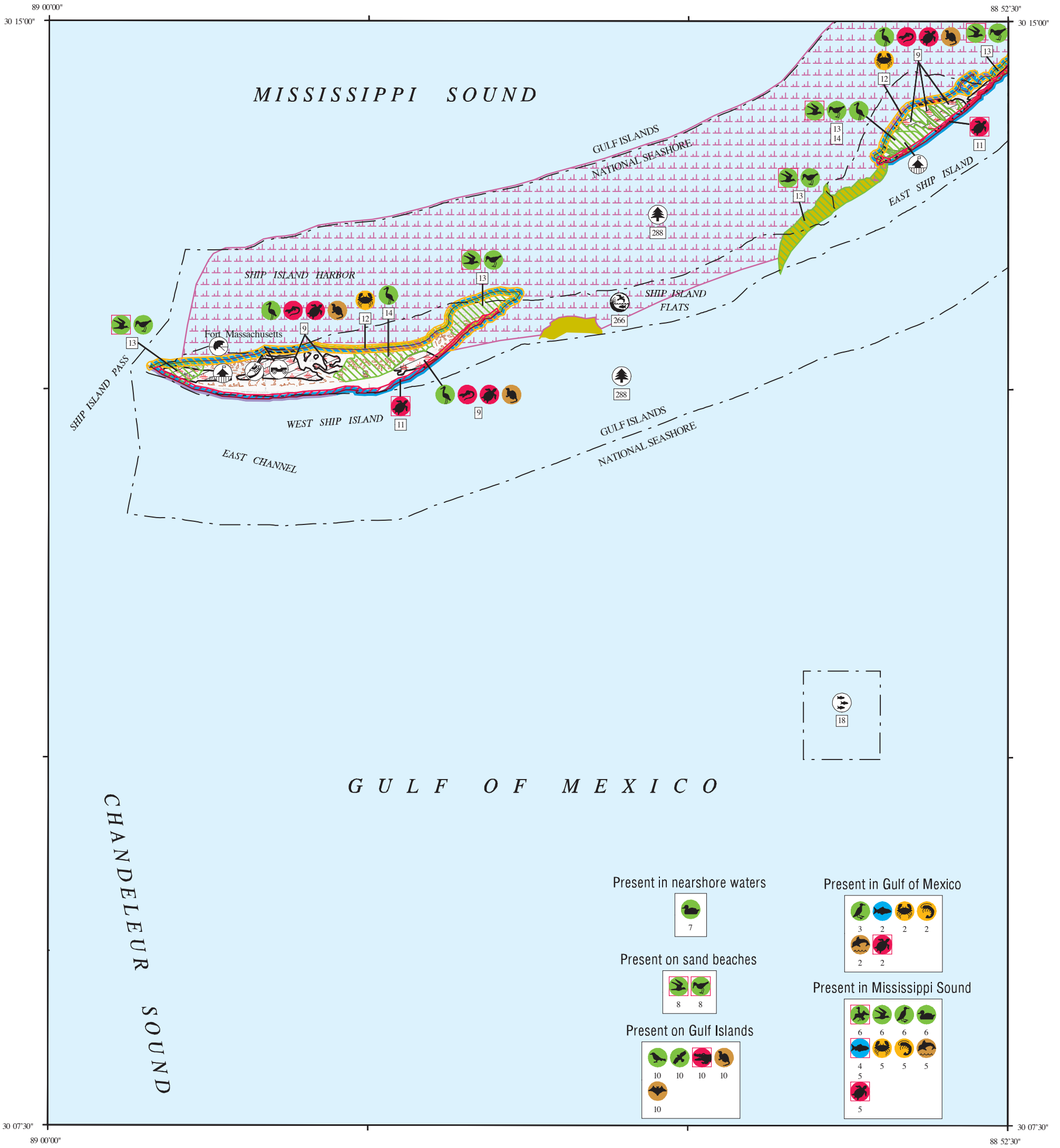





















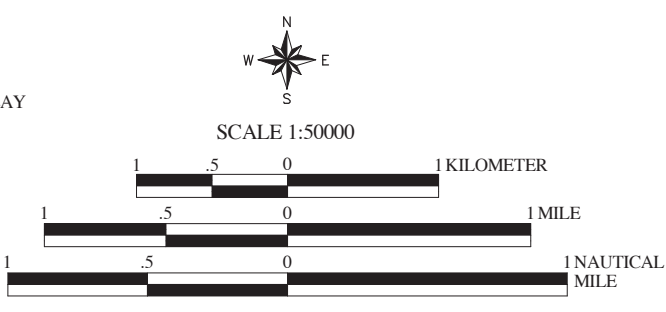


ENVIRONMENTAL SENSITIVITY INDEX MAP

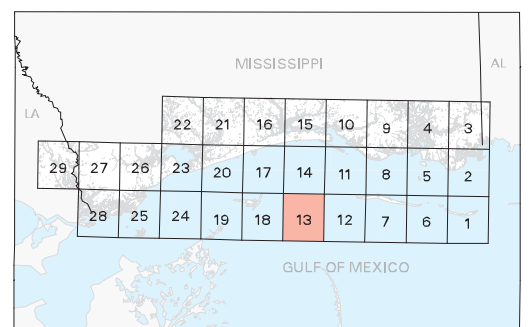


SHORELINE HABITATS (ESI)

-  1B EXPOSED, SOLID MAN- MADE STRUCTURES
-  2A EXPOSED WAVE- CUT PLATFORMS IN MUD OR CLAY
-  2B EXPOSED SCARPS AND STEEP SLOPES IN CLAY
-  3A FINE- TO MEDIUM- GRAINED SAND BEACHES
-  3B SCARPS AND STEEP SLOPES IN SAND
-  5 MIXED SAND AND GRAVEL BEACHES
-  6B RIPRAP
-  7 EXPOSED TIDAL FLATS
-  8A SHELTERED SCARPS IN MUD OR CLAY
-  8B SHELTERED, SOLID MAN- MADE STRUCTURES
-  8C SHELTERED RIPRAP
-  9A SHELTERED TIDAL FLATS
-  9B SHELTERED, VEGETATED LOW BANKS
-   10A SALT- AND BRACKISH- WATER MARSHES
-   10B FRESHWATER MARSHES
-   10C SWAMPS
-   10D SCRUB- SHRUB WETLANDS



Not For Navigation
 Published: December 2009
 Published at Seattle, Washington
 National Oceanic and Atmospheric Administration
 National Ocean Service
 Office of Response and Restoration
 Emergency Response Division



Mississippi: ESIMAP 13 (cont.)

BIOLOGICAL RESOURCES: (cont.)

REPTILE: (cont.)

RAR#	Species	S F Conc.	J	F	M	A	M	J	J	A	S	O	N	D	Nesting	Hatching	Interesting	Juveniles	Adults
10	American alligator	T T	X	X	X	X	X	X	X	X	X	X	X	X	-	-	-	-	-
11	Loggerhead sea turtle	E T LOW						X	X	X	X	X	X	MAY-SEP	JUN-OCT	-	-	MAY-SEP	

TERRESTRIAL MAMMAL:

RAR#	Species	S F Conc.	J	F	M	A	M	J	J	A	S	O	N	D
9	Marsh rice rat		X	X	X	X	X	X	X	X	X	X	X	X
10	Common raccoon		X	X	X	X	X	X	X	X	X	X	X	X
	Eastern pipistrelle		X	X	X	X	X	X	X	X	X	X	X	X
	Northern river otter		X	X	X	X	X	X	X	X	X	X	X	X

HUMAN USE RESOURCES:

ARTIFICIAL REEF:

HUN#	Name	Contact	Phone
18	ARTIFICIAL REEF: FH-4	MDMR	228/523-4078

MANAGEMENT AREA:

HUN#	Name	Contact	Phone
266	SHIP ISLAND COASTAL PRESERVE	MDMR	228/374-5000

NATIONAL PARK:

HUN#	Name	Contact	Phone
288	GULF ISLANDS NATIONAL SEASHORE	PARK HEADQUARTERS, FLORIDA	850/934-2600

Biological information shown on the maps represents known concentration areas or occurrences, but does not necessarily represent the full distribution or range of each species. This is particularly important to recognize when considering potential impacts to protected species.