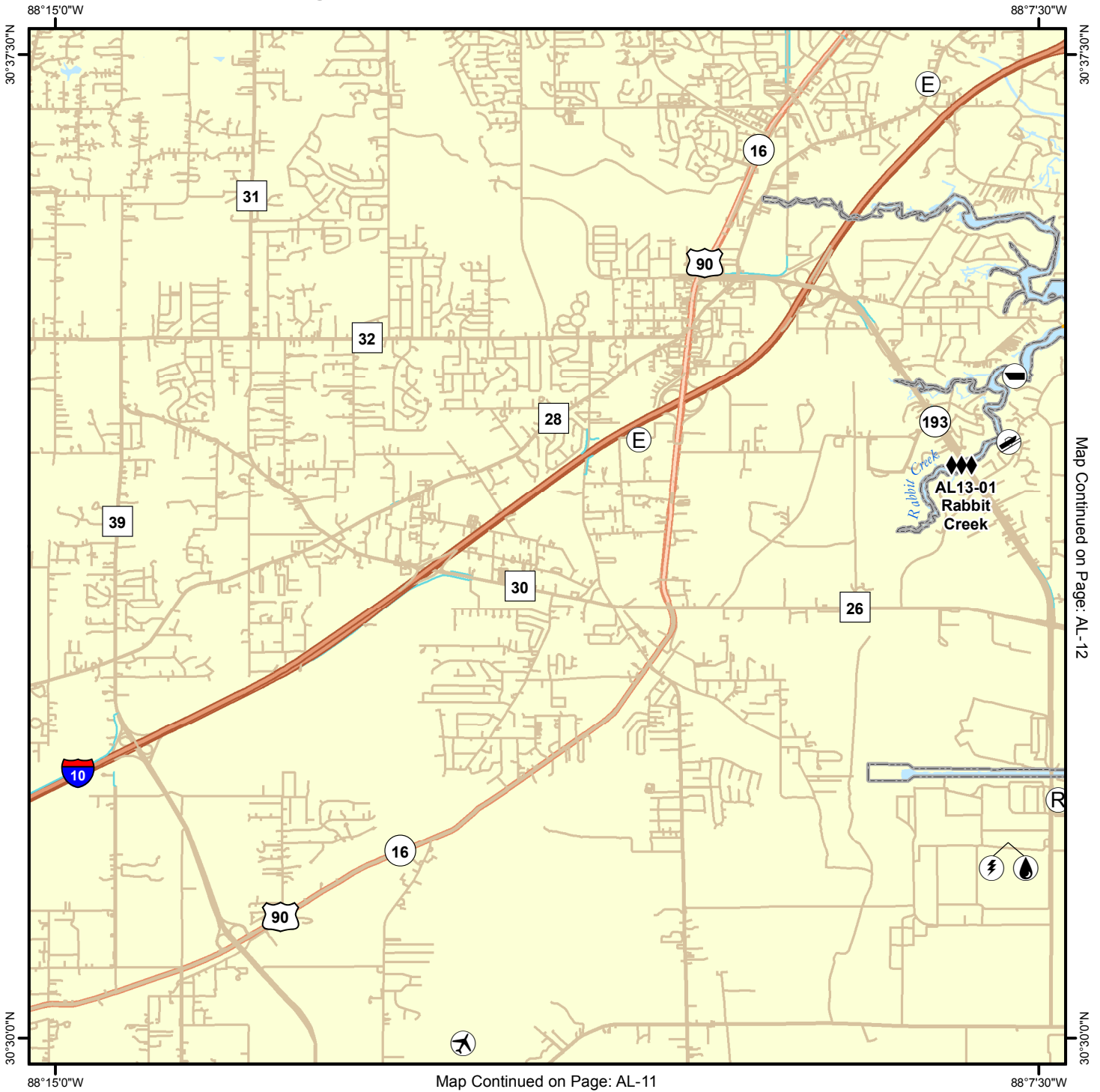



# Geographic Response Plan Map: AL-13




Map Continued on Page: AL-11


Map Continued on Page: AL-12

<p><b>Environmentally Sensitive Areas</b></p> <p><b>Summer Protection Priority</b></p> <ul style="list-style-type: none"> <li>◆◆ A - Protect First</li> <li>◆◆ B - Protect after A Areas</li> <li>◆ C - Protect after B Areas</li> </ul> <p><b>Response Methods</b></p> <ul style="list-style-type: none"> <li>Y Skimmer</li> <li>Shallow Water Skimmer</li> <li>▲ Collection Point</li> <li>▲ Natural Collection Points</li> <li>General Booming Strategy (Length in Feet)</li> <li>Incident Command Posts</li> <li>Ⓢ Staging Areas</li> <li>Ⓡ Oil Spill Risk Sites</li> <li>ⓔ Equipment Storage Locations</li> <li>Beach or Water Access</li> </ul>	<p><b>Bio-Socioeconomic</b></p> <ul style="list-style-type: none"> <li>✈ Airport</li> <li>🐟 Aquaculture</li> <li>🌿 Aquatic Preserve/State Park</li> <li>🏗 Artificial Reef/Hardbottom</li> <li>🐭 Beach Mouse Habitat</li> <li>🐻 Black Bear Habitat</li> <li>🚤 Boat Ramp</li> <li>🚢 Coast Guard</li> <li>🤿 Diving</li> <li>🐸 Flatwoods Salamander</li> <li>🚁 Helicopter</li> <li>🏖 High Recreational Beach</li> <li>🐬 Manatee</li> </ul>	<ul style="list-style-type: none"> <li>⚓ Marina</li> <li>🏠 NERR</li> <li>🌲 National Park</li> <li>⚓ Naval Base</li> <li>🐞 Panama City Crayfish</li> <li>⚡ Power Plant</li> <li>🐍 Reptile Habitat of Concern</li> <li>🐢 Sea Turtle Nesting</li> <li>🐦 Shore Bird Habitat</li> <li>🌊 Spring</li> <li>🐟 Sturgeon</li> <li>🔥 Water Intake</li> <li>🦉 Wildlife Refuge</li> </ul>	<ul style="list-style-type: none"> <li>🌿 Sea Turtle Nesting Beach</li> <li>🏠 Federal Managed Areas</li> <li>🏠 State Managed Areas</li> <li>🐟 Aquaculture/Oysters</li> <li>📏 State Waters/County Line</li> <li>🚢 USCG Sector Boundary</li> </ul>
---	--	---	---




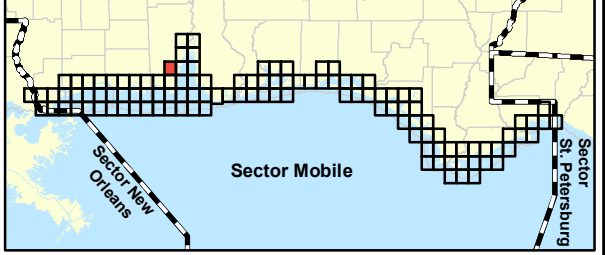
Sector Mobile  
Area Committee





Fish and Wildlife  
Research Institute





**Name:** Rabbit Creek

**Site ID:**

**AL13-01**

**Protection Priority (Season):** Spring:  A Summer:  A Fall:  A Winter:  A

**Site Description:** Residential shoreline, Brackish Marsh

**GEOSPATIAL INFORMATION**

**Latitude (DMS):** 30° 34' 25.463"

**Longitude (DMS):** 88° 7' 59.901" W

**County:** Mobile

**Latitude (DD):** 30.573740

**Longitude (DD):** -88.133306

**SCAT Division:** Mobile County Division 4

**ESI Map:** AL-13

**ESI Name:** Theodore, Ala.

**NOAA Chart:** 11376\_1

**CHART Name:** MOBILE BAY ALABAMA

**USGS Quad:** 30088-E2

**QUAD Name:** Theodore

**Managed Area (if applicable):**

**General Location:** Rabbit Creek and Rangeline Road

**CONTACT INFORMATION**

**Contacts:** ADCNR (24hr) 251-476-1256; AL State Warning Point 800-843-0699; USFWS Daphne Field Office 251-441-5181; City of Mobile 251-208-7211 or (Non-Emergency) 251-208-7999; NRC 800-424-8802; D-8 Duty NOAA SSC (24hr) 206-375-5697; DOI - Regional Environmental Officer 404-331-4524 or 404-852-5414

**RESOURCES AT RISK INFORMATION**

**Shoreline Type:** Marsh

**Habitat:** Marsh, SAV

**Wildlife:** Alabama Red Bellied Turtle nests, fish, birds, marine mammals

**Threaten/Endangered Species:** Alabama Red Bellied Turtle, Manatee

**Socio-Economic Resources:** Fishing and boating

**RESPONSE CONSIDERATIONS**

**Staging Area:** Lucher Park, Smuggler's Cove Marina

**Collection Points:** floating assets

**Area Access:** Shallow draft vessel

**Spill Risk:** Road Transportation

**Response Resources:**

**PROTECTION STRATEGY INFORMATION**

**Tidal Range (FT):** 2

**Average Current (KTS):** <1

**Ease of Protection:** Easy

**Min. Boom Length (FT):** 2,000

**Boom Type:** Hard

**Booming Method:** Containment, Protection/Exclusion

**Protection Strategy:** Protection boom to protect shore. Containment boom around source.



Name: ES&amp;H - Mobile, AL

Site ID: MOB-E7

Site Description:

**GEOSPATIAL INFORMATION**

Latitude (DMS): 30° 34' 34.000" N Longitude (DMS): 88° 10' 32.999" W

Latitude (DD): 30.57611100 Longitude (DD): -88.17583299

Physical Address: 5400 Willis Rd. Bldg. A

City: Theodore

State: Alabama

Zip Code 36582

County: Mobile

**CONTACT INFORMATION**

Contacts: Trey Boucvalt, Kevin Lormand (251)653-9978 kevin1@esandh.com

**EQUIPMENT INFORMATION****Equipment Type:** Boom, Vessels, Skimmers, Vacuum Systems, Product Transfer Pump, Support Equipment**Equipment:** Curtain boom connector universal slide height 10 and 18 length 1700 and 7000 (quantity 2), John boat length 16 (quantity 2), utility work boat length 26 (quantity 1) , Skimmer Drum Pump capacity 35 and 70 Gpm (quantity 2), Vacuum Truck/Trailer TRUE holding capacity 3300 gallons vacuum rate 300 Gpm (quantity 1), Transfer Pump centrifugal power source diesel and gas transfer rate 150 and 210 Gpm Transportable TRUE (quantity 3) Diaphragm power source gas transfer rate 88 Gpm transportable TRUE (quantity 2), Support Equipment 5KW Generator and 10 CFM Air Compressor (quantity 2)

Name: USES Mobile AL

Site ID: MOB-E12

Site Description:

## GEOSPATIAL INFORMATION

Latitude (DMS): 30° 37' 17.000" N Longitude (DMS): 88° 8' 20.000" W

Latitude (DD): 30.62138899 Longitude (DD): -88.13888900

Physical Address: 4230-A Halls Mill Road

City: Mobile

State: Alabama

Zip Code 36693

County: Mobile

## CONTACT INFORMATION

Contacts: Dennis Schenck, Justin Plant (888)279-9930 dschenck@usesgroup.com

## EQUIPMENT INFORMATION

Equipment Type: Booms, Vessels, Skimmers, Vacuum Systems, Transfer Pumps, Temporary Storage, Support Equipment

Equipment: Curtain boom connector type universal slide height 10 and 18 length 500 and 4000 (quantity 2), Utility work boats length 16,18,20,26 (quantity 4), skimmer weir/suction and Drum pump capacity 300 Gpm (quantity 5) Vacuum Truck/Trailer TRUE holding capacity 3360 gallons vacuum rate 300 Gpm (quantity 4), Transfer Pumps Diaphragm power source Air transfer rate 155 and 225 Gpm Transportable TRUE (quantity 6) Centrifugal power source gas transfer rate 159 and 264 Gpm transportable TRUE (quantity 9), Temporary Storage Other storage capacity 55,85,95,6300,21000 (quantity 185) Support Equipment Trailers, trailer for four wheelers, boat trailer, four wheelers, arising industries trailer, port city trailers, cellular phones, ATV, pick up truck, sorbent particulate, sorbent chemical boom, oil snare oil sweep, handheld radio, sorbent pads, sorbent boom, computer, Response trailer, boom trailer

