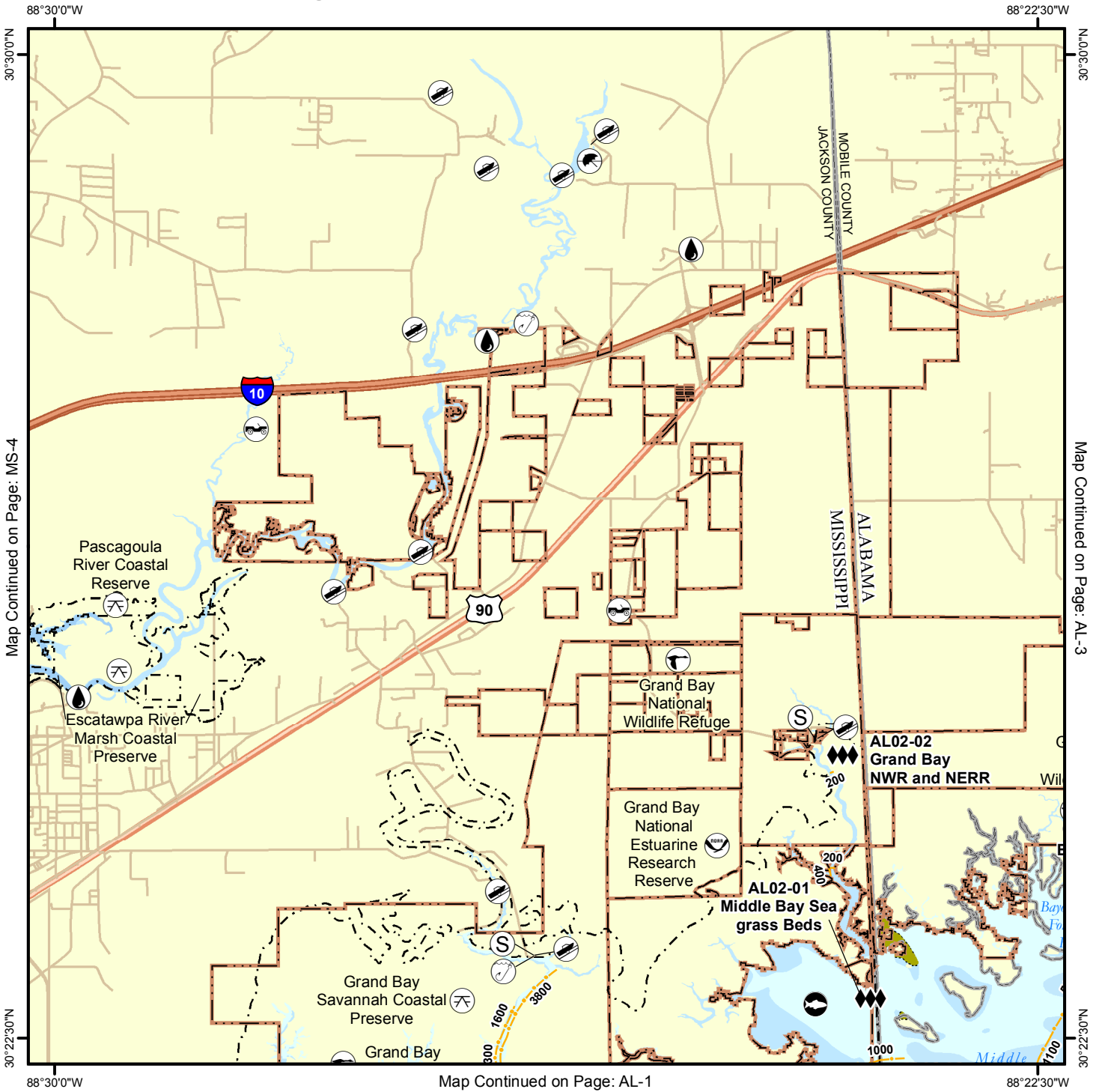




# Geographic Response Plan Map: AL-2




Environmentally Sensitive Areas	Bio-Socioeconomic	Response Methods	Other Features
<b>Summer Protection Priority</b> ◆◆ A - Protect First ◆◆ B - Protect after A Areas ◆ C - Protect after B Areas	✈ Airport 🐟 Aquaculture 🌿 Aquatic Preserve/State Park 🏗 Artificial Reef/Hardbottom 🐭 Beach Mouse Habitat 🐻 Black Bear Habitat 🚤 Boat Ramp 🚢 Coast Guard 🤿 Diving 🐸 Flatwoods Salamander 🚁 Helicopter 🏖 High Recreational Beach 🐬 Manatee	🧹 Skimmer 🌊 Shallow Water Skimmer 📍 Collection Point 📍 Natural Collection Points 📏 General Booming Strategy (Length in Feet) 🏠 Incident Command Posts Ⓢ Staging Areas Ⓜ Oil Spill Risk Sites 📦 Equipment Storage Locations 🏖 Beach or Water Access	🚤 Marina 🌊 NERR 🌳 National Park 🚢 Naval Base 🐞 Panama City Crayfish ⚡ Power Plant 🐍 Reptile Habitat of Concern 🐢 Sea Turtle Nesting 🐦 Shore Bird Habitat 🌊 Spring 🐟 Sturgeon 🚰 Water Intake 🌿 Wildlife Refuge
			🌿 Sea Turtle Nesting Beach 🏠 Federal Managed Areas 🏠 State Managed Areas 🌊 Aquaculture/Oysters 📏 State Waters/County Line 🚤 USCG Sector Boundary




Sector Mobile Area Committee



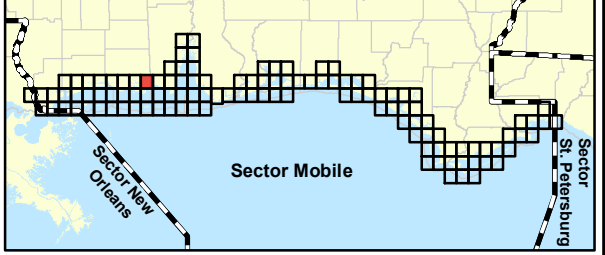
N  
S  
E  
W



FLORIDA FISH AND WILDLIFE  
CONSERVATION COMMISSION



0 0.5 1 1.5 2 Miles



Sector New Orleans      Sector Mobile      Sector St. Petersburg

Name: Middle Bay Sea grass Beds

Site ID:

AL02-01

Protection Priority (Season): Spring:  Summer:  Fall:  Winter: 

Site Description: Seagrass beds

## GEOSPATIAL INFORMATION

Latitude (DMS): 30° 22' 48.193"

Longitude (DMS): 88° 23' 46.607"

County: Jackson

Latitude (DD): 30.380054

Longitude (DD): -88.396280

SCAT Division: Mobile County Division 2

ESI Map: AL-2

ESI Name: Kreole, Ala.-MS

NOAA Chart 11373\_1

CHART Name MISSISSIPPI SND &amp; APPROACHES DAUPHIN ISL TO CAT ISL

USGS Quad: 30088-D4

QUAD Name: Kreole

Managed Area (if applicable):

General Location: Seagrass Beds

## CONTACT INFORMATION

**Contacts:** NPS-GINS (MS Main Office) 228-875-9057; MS SHPO 601-576-6940; Grand Bay NERR (Mgr) 228-475-7047; MS DMR (Fisheries) 228-523-4064 or (24hr/Preserve Mgr) 228-374-5000 or (Marine Patrol) 228-523-4134; USFWS Grand Bay NWR 228-497-6322; NRC 800-424-8802; D-8 Duty NOAA SSC (24hr) 206-375-5697; DOI - Regional Environmental Officer 404-331-4524 or 404-852-5414

## RESOURCES AT RISK INFORMATION

Shoreline Type:

Habitat: Seagrass

Wildlife: Sea Turtles, manatees, fish, dolphin, waterfowl, diving birds, possible Gulf Sturgeon (T)

Threaten/Endangered Species: Manatees, Gulf Sturgeon, sea turtles

Socio-Economic Resources:

## RESPONSE CONSIDERATIONS

Staging Area Four Bayou Heron Staging Area, Singing River Yacht club, USCG Singing River Island Ramp

Collection Points: Shallow water skimmer

Area Access: Shallow draft vessel

Spill Risk:

Response Resources:

## PROTECTION STRATEGY INFORMATION

Tidal Range (FT):

Average Current (KTS):

Ease of Protection:

Min. Boom Length (FT):

Boom Type:

Booming Method:

**Protection Strategy:** Sorbent boom in front of island at mouth of Middle Bay. Contact GBNERR and USFWS for guidance. Possible shallow draft skimming.



**Name:** Grand Bay NWR and NERR

**Site ID:**

**AL02-02**

**Protection Priority (Season):** Spring:  Summer:  Fall:  Winter:

**Site Description:** Intertidal salt marsh shoreline

**GEOSPATIAL INFORMATION**

**Latitude (DMS):** 30° 24' 38.115"

**Longitude (DMS):** 88° 24' 3.448" W

**County:** Jackson

**Latitude (DD):** 30.410587

**Longitude (DD):** -88.400958

**SCAT Division:** Mobile County Division 2

**ESI Map:** AL-2

**ESI Name:** Kreole, Ala.-MS

**NOAA Chart:** 11373\_1

**CHART Name:** MISSISSIPPI SND & APPROACHES DAUPHIN ISL TO CAT ISL

**USGS Quad:** 30088-D4

**QUAD Name:** Kreole

**Managed Area (if applicable):** USFWS - Grand Bay National Wildlife Refuge

**General Location:**

**CONTACT INFORMATION**

**Contacts:** Grand Bay NERR Reserve (Mgr) 228-475-7047; MS DMR (Fisheries) 228-523-4064 or (24hr/Preserve Mgr) 228-374-5000 or (Marine Patrol) 228-523-4134; USFWS Grand Bay NWR 228-497-6322; MS SHPO 601-576-6940; USFWS Daphne Office 251-441-5181; NRC 800-424-8802; D-8 Duty NOAA SSC (24hr) 206-375-5697; DOI - Regional Environmental Officer 404-331-4524 or 404-852-5414

**RESOURCES AT RISK INFORMATION**

**Shoreline Type:** Salt and Brackish Water Marsh

**Habitat:** Salt and brackish water marsh, Piping Plover designated critical habitat, breeding and feeding habitat for numerous juvenile species

**Wildlife:** Throughout Area - Gulf Sturgeon (T), Bald Eagle (T), Manatees (E), Fish, Crab, Shrimp, numerous juvenile fish species

**Threaten/Endangered Species:** Gulf Sturgeon, Manatee, Piping Plover, Gopher Tortoise, Alabama Red Belly Turtle (E)

**Socio-Economic Resources:**

**RESPONSE CONSIDERATIONS**

**Staging Area:** Bayou Heron Boat Launch

**Collection Points:**

**Area Access:** Shallow areas, access difficult in shoreline areas

**Spill Risk:** Shipping channels, offshore oil rigs, sites in Alabama. Industries along Bayou Casotte, including shipping channels. Pascagoula Industry, Pipeline, Vessel

**Response Resources:** Mobile CO EMA - (251) 460-8000, OSROs

**PROTECTION STRATEGY INFORMATION**

**Tidal Range (FT):** 2

**Average Current (KTS):**

**Ease of Protection:** Unknown

**Min. Boom Length (FT):**

**Boom Type:**

**Booming Method:** Deflection, Protection/Exclusion

**Protection Strategy:** Exclusion boom south mouth of Mattie Clark and Heron Bayous. Boom just south of shell mound on Heron Bayou.



Facility Name: Point O Pines Boat Launch

Site ID:

Data Collector (Agency): State of Mississippi

Survey Type: Response

Survey Date: 2008-01-31 00:00

Managing Agency:

General Manager/Contact Person:

Contact Phone #:

SCAT Description: NA

Physical Address: Grand Bature Road

City: Moss Point

State: Mississippi

Zip Code 39562

County: Jackson

## GEOSPATIAL INFORMATION

Latitude (DMS): 30° 23' 7.116" N

Longitude (DMS): 88° 26' 21.000" W

Latitude (DD): 30.38531000

Longitude (DD): -88.43916666

## SITE DESCRIPTION

Site Type: Staging Area; Boat Ramp

Access: Private

Operational Status:

Scale of Staging Area:

Hours of Operation: 24 hours

Days of Operation: 7 days a week

Water Type: Brackish

Water Body Name: Bayou Cumbest

Boat Launch Capability: RAMP - Boats UNDER 25 FT; RAMP - Boats OVER 25 FT

Number of Boat Ramps: 2

Number of Boat Ramp Lanes: 2

Number of Boat Slips: 0

Number of Moorings: 2

Boat Ramp Surface Composition: Other

Water Depth at End of Boat Ramp: 6 - 8 feet

Wave Energy at Site: Low

Shoreline Type in Viewable Vicinity: Soft Stem Veg.; Oyster

Access Constraints: No Access Constraints

Crane Capabilities: Not suitable for crane

Collection Point Capabilities:

Parking Capacity for Trailers: 25

Parking Capacity for Cars: 50

Parking Lot Dimensions:

Parking Surface: Dirt/Gravel; Grass

Capable for Light or Heavy Equipment and Type

Boom Available On-Site and Length:

## ADDITIONAL AMMENITIES

Fuels Available: No Fuel

Propane or Natural Gas Available

Water Available: No Water

Fire Hydrant:

Pumpout Available: No Pumpout

Bathrooms Available: No Restrooms

Electricity Amperage Available: No Electricity Available

Camping Facilities:

Food Available: None

Security Available and Hours On Duty:

## GENERAL INFORMATION AND COMMENTS

Special/Pre-Planned Events and Dates:

Comments:

Photo URL:



Facility Name: Bayou Heron Boat Launch

Site ID:

Data Collector (Agency): State of Mississippi

Survey Type: Response

Survey Date: 2008-01-31 00:00

Managing Agency: NPS

General Manager/Contact Person:

Contact Phone #:

SCAT Description: Mobile County Division 2

Physical Address: Bayou Heron Road

City: Orange grove

State: Mississippi

Zip Code 39562

County: Jackson

## GEOSPATIAL INFORMATION

Latitude (DMS): 30° 24' 46.212" N

Longitude (DMS): 88° 24' 11.586" W

Latitude (DD): 30.41283666

Longitude (DD): -88.40321833

## SITE DESCRIPTION

Site Type: Staging Area; Boat Ramp

Access: Public

Operational Status:

Scale of Staging Area:

Hours of Operation: Sunrise to Sunset

Days of Operation: 7 days a week

Water Type: Salt

Water Body Name: Mattie Clark Bayou

Boat Launch Capability: RAMP - Boats UNDER 25 FT; RAMP - Boats OVER 25 FT

Number of Boat Ramps: 1

Number of Boat Ramp Lanes: 2

Number of Boat Slips: 0

Number of Moorings: 2

Boat Ramp Surface Composition: Gravel/Dirt

Water Depth at End of Boat Ramp: 4 - 6 feet

Wave Energy at Site: Low

Shoreline Type in Viewable Vicinity: Soft Stem Veg.; Oyster

Access Constraints: No Access Constraints

Crane Capabilities: Not suitable for crane

Collection Point Capabilities:

Parking Capacity for Trailers: 15

Parking Capacity for Cars: 30

Parking Lot Dimensions:

Parking Surface: Dirt/Gravel

Capable for Light or Heavy Equipment and Type

Boom Available On-Site and Length:

## ADDITIONAL AMMENITIES

Fuels Available: No Fuel

Propane or Natural Gas Available

Water Available: No Water

Fire Hydrant:

Pumpout Available: No Pumpout

Bathrooms Available: No Restrooms

Electricity Amperage Available: No Electricity Available

Camping Facilities:

Food Available: None

Security Available and Hours On Duty:

## GENERAL INFORMATION AND COMMENTS

Special/Pre-Planned Events and Dates:

Comments:

Photo URL:

