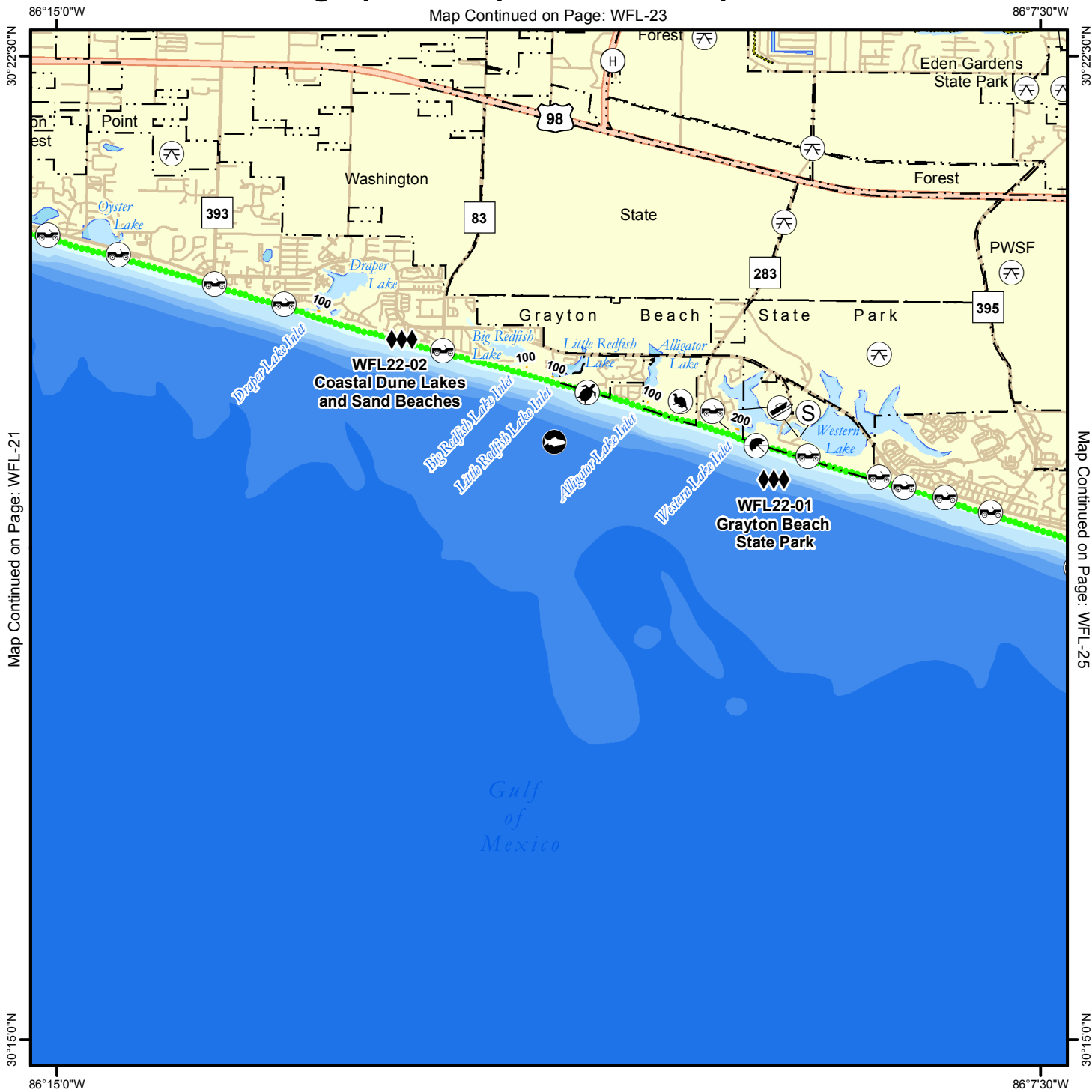


# Geographic Response Plan Map: WFL-22


Map Continued on Page: WFL-23




Map Continued on Page: WFL-21


Map Continued on Page: WFL-25

|  |  |   |   |
|--|--|---|---|
| <p><b>Environmentally Sensitive Areas</b></p> <p><b>Summer Protection Priority</b></p> <ul style="list-style-type: none"> <li>◆◆◆ A - Protect First</li> <li>◆◆ B - Protect after A Areas</li> <li>◆ C - Protect after B Areas</li> </ul> <p><b>Response Methods</b></p> <ul style="list-style-type: none"> <li>Y Skimmer</li> <li>☉ Shallow Water Skimmer</li> <li>▲ Collection Point</li> <li>▲ Natural Collection Points</li> <li>— General Booming Strategy (Length in Feet)</li> <li>▣ Incident Command Posts</li> <li>Ⓢ Staging Areas</li> <li>Ⓡ Oil Spill Risk Sites</li> <li>ⓔ Equipment Storage Locations</li> <li>☎ Beach or Water Access</li> </ul> | <p><b>Bio-Socioeconomic</b></p> <ul style="list-style-type: none"> <li>✈ Airport</li> <li>Ⓜ Aquaculture</li> <li>Ⓜ Aquatic Preserve/State Park</li> <li>Ⓜ Artificial Reef/Hardbottom</li> <li>🐭 Beach Mouse Habitat</li> <li>🐻 Black Bear Habitat</li> <li>Ⓜ Boat Ramp</li> <li>Ⓜ Coast Guard</li> <li>Ⓜ Diving</li> <li>🐸 Flatwoods Salamander</li> <li>Ⓜ Heliport</li> <li>Ⓜ High Recreational Beach</li> <li>🐬 Manatee</li> </ul> | <ul style="list-style-type: none"> <li>Ⓜ Marina</li> <li>Ⓜ NERR</li> <li>Ⓜ National Park</li> <li>Ⓜ Naval Base</li> <li>🐞 Panama City Crayfish</li> <li>⚡ Power Plant</li> <li>🐍 Reptile Habitat of Concern</li> <li>🐢 Sea Turtle Nesting</li> <li>🐦 Shore Bird Habitat</li> <li>Ⓜ Spring</li> <li>🐟 Sturgeon</li> <li>🔥 Water Intake</li> <li>Ⓜ Wildlife Refuge</li> </ul> | <ul style="list-style-type: none"> <li>🟢 Sea Turtle Nesting Beach</li> <li>🟠 Federal Managed Areas</li> <li>🟡 State Managed Areas</li> <li>🟣 Aquaculture/Oysters</li> <li>⚪ State Waters/County Line</li> <li>🚢 USCG Sector Boundary</li> </ul> |
|--|--|---|---|




Sector Mobile Area Committee

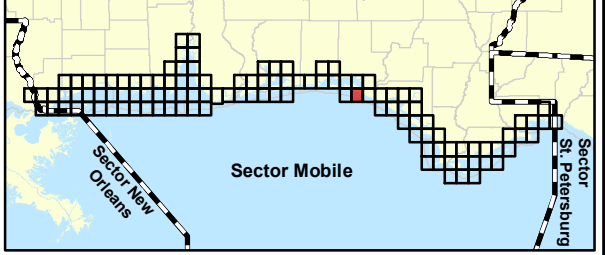




Fish and Wildlife Research Institute



0 0.5 1 1.5 2 Miles



Sector New Orleans      Sector Mobile      Sector St. Petersburg

Name: Grayton Beach State Park

Site ID:

WFL22-01

Protection Priority (Season): Spring:  Summer:  Fall:  Winter: 

Site Description: Beach, Western Lake, Alligator Lake, Little Redfish Lake

## GEOSPATIAL INFORMATION

Latitude (DMS): 30° 19' 29.723"

Longitude (DMS): 86° 9' 14.790" W

County: Walton

Latitude (DD): 30.324923

Longitude (DD): -86.154108

SCAT Division: Walton County Division 2

ESI Map: WFL-22

ESI Name: Grayton Beach, Fla.

NOAA Chart: 11388\_1

CHART Name: CHOCTAWHATCHEE BAY

USGS Quad: 30086-C2

QUAD Name: Grayton Beach

Managed Area (if applicable): Grayton Beach State Park

General Location: Destin Division of Sector

## CONTACT INFORMATION

**Contacts:** Walton County EOC (Director) 850-892-8065; Grayton Beach State Park (Manager) 850-267-8300; FDEP Div of Parks and Rec (NW District 1) 850-233-5110; NRC 800-424-8802; FL State Watch Office 800-320-0519; FWC Non-Game Biologist 850-265-3676; DEP-OER 850-595-8300; D-8 Duty NOAA SSC (24hr) 206-375-5697; DOI - Regional Environmental Officer 404-331-4524 or 404-852-5414

## RESOURCES AT RISK INFORMATION

**Shoreline Type:** Fine grained sand beaches.**Habitat:** Sand beaches, salt marshes**Wildlife:** Blue & Stne Crab, Pnk, Wht, & Brwn Shrimp, Quahog, Plovers(T), Bald Eagle, Least Tern(T), Blk Skimmer, Am. Oystercatcher, Killdeer, Egrets, Herons, FL Blk Bear(T), Kemp's Ridley(E), Green(E), Loggerhead(T), Leatherback(E), poss. Gulf Sturgeon (T)**Threaten/Endangered Species:** Sea Turtles (Kemp's Ridley, Green, Loggerhead, Leatherback), Choctawhatchee Beach Mouse, Snowy Plover, Piping Plover**Socio-Economic Resources:**

## RESPONSE CONSIDERATIONS

**Staging Area** Grayton Beach State Park Boat Ramp, Town of Grayton for Gulf Access**Collection Points:****Area Access:** Boat, vehicle**Spill Risk:** Barge traffic, recreational vessels**Response Resources:**

## PROTECTION STRATEGY INFORMATION

**Tidal Range (FT):****Average Current (KTS):****Ease of Protection:** Unknown**Min. Boom Length (FT):****Boom Type:****Booming Method:** Protection/Exclusion**Protection Strategy:** Be aware of dunes. State listed plant species in dunes. Dune Lakes berm with 1-way valve. Contact Deer Lake State Park and FWC-Regional Biologist for guidance on nesting location during shorebird and sea turtle nesting season. (See Inlet Beach to Sea Grove and Coastal Dune Lakes for protection strategy).

Name: Coastal Dune Lakes and Sand Beaches

Site ID:

WFL22-02

Protection Priority (Season): Spring:  Summer:  Fall:  Winter: 

Site Description:

## GEOSPATIAL INFORMATION

Latitude (DMS): 30° 20' 20.328"

Longitude (DMS): 86° 12' 22.184"

County: Walton

Latitude (DD): 30.338980

Longitude (DD): -86.206162

SCAT Division: Walton County Division 1

ESI Map: WFL-22

ESI Name: Grayton Beach, Fla.

NOAA Chart 11388\_1

CHART Name CHOCTAWHATCHEE BAY

USGS Quad: 30086-C2

QUAD Name: Grayton Beach

Managed Area (if applicable):

General Location: Beaches of the Town of Grayton to Dune Allan, Big Redfish Lake, Oyster Lake, and Drapper Lake

## CONTACT INFORMATION

**Contacts:** Walton County EOC (Director) 850-892-8065; NRC 800-424-8802; FL State Watch Office 800-320-0519; FWC Non-Game Biologist 850-265-3676; DEP-OER 850-595-8300; D-8 Duty NOAA SSC (24hr) 206-375-5697; DOI - Regional Environmental Officer 404-331-4524 or 404-852-5414

## RESOURCES AT RISK INFORMATION

**Shoreline Type:** Fine-medium grained sand beaches, Salt/brackish-water marshes, Sheltered man-made structures**Habitat:** Fine-medium grained sand beaches, salt/brackish-water marshes, sheltered man-made structures**Wildlife:** Alabama shad, Black skimmer, Bluefin tuna, Caribbean spiny lobster, cephalopod, crabs, diving birds, dolphin, gulls/terns, Osprey, pelican, raptors, Reddish egret, shorebirds, Snowy egret, Spanish lobster, wading birds, sea turtles, beach mice**Threaten/Endangered Species:** Sea Turtles (Green, Hawksbill, Kemp's ridley, Leatherback, Loggerhead), Gulf sturgeon, Piping plover, Smalltooth sawfish, West Indian Manatee, snowy plover**Socio-Economic Resources:** High recreation beach

## RESPONSE CONSIDERATIONS

**Staging Area** Town of Grayton**Collection Points:****Area Access:** Vehicle or beach/boat**Spill Risk:** Barge traffic and recreational vessels**Response Resources:**

## PROTECTION STRATEGY INFORMATION

**Tidal Range (FT):****Average Current (KTS):****Ease of Protection:****Min. Boom Length (FT):****Boom Type:****Booming Method:****Protection Strategy:** Be aware of dunes. State listed plant species in dunes. Dune Lakes berm with 1-way valve. Contact Deer Lake State Park and FWC-Regional Biologist for guidance on nesting location during shorebird and sea turtle nesting season. (See Inlet Beach to Sea Grove and Coastal Dune Lakes for protection strategy).

Facility Name: Grayton Beach State Park Boat Ramp

Site ID: WL00187TT

Data Collector (Agency): US EPA

Survey Type: Planning

Survey Date: 2008-07-03 00:00

Managing Agency: Florida Department of Environmental Protection

General Manager/Contact Person:

Contact Phone #:

SCAT Description: Walton County Division 2

Physical Address: 357 Main Park Road

City: Santa Rosa Beach

State: Florida

Zip Code 32459

County: Walton

## GEOSPATIAL INFORMATION

Latitude (DMS): 30° 19' 35.874" N

Longitude (DMS): 86° 9' 21.246" W

Latitude (DD): 30.32663166

Longitude (DD): -86.15590166

## SITE DESCRIPTION

Site Type: Staging Area; Boat Ramp

Access: Government Owned for General Public Use

Operational Status: Open For Business

Scale of Staging Area:

Hours of Operation: 8:00 AM to Sundown

Days of Operation: 7 days

Water Type: Brackish

Water Body Name: Western Lake

Boat Launch Capability: Boats Under 25 ft

Number of Boat Ramps: 1

Number of Boat Ramp Lanes: 1

Number of Boat Slips: 0

Number of Moorings: 0

Boat Ramp Surface Composition: Poured in place concrete

Water Depth at End of Boat Ramp: 0 - 2 feet

Wave Energy at Site: Low

Shoreline Type in Viewable Vicinity: Sand/Clay/Mud; Soft Stem Veg.; Hard Stem Veg.; Tidal Marsh

Access Constraints: Fenced

Crane Capabilities: Not suitable for crane

Collection Point Capabilities:

Parking Capacity for Trailers: 12

Parking Capacity for Cars: 20

Parking Lot Dimensions:

Parking Surface: Asphalt

Capable for Light or Heavy Equipment and Type:

Boom Available On-Site and Length:

## ADDITIONAL AMMENITIES

Fuels Available: No Fuel

Propane or Natural Gas Available

Water Available: No Water

Fire Hydrant:

Pumpout Available: No Pumpout

Bathrooms Available: None

Electricity Amperage Available: No Electricity Available

Camping Facilities:

Food Available: Food Available (1-5 mi.)

Security Available and Hours On Duty:

## GENERAL INFORMATION AND COMMENTS

Special/Pre-Planned Events and Dates:

Comments:

Photo URL: [http://ocean.floridamarine.org/waterphotos/ramp\\_photos/photo\\_id/1300/index.htm](http://ocean.floridamarine.org/waterphotos/ramp_photos/photo_id/1300/index.htm)