

Geographic Response Plan Map: WFL-44

Map Continued on Page: WFL-44N




Map Continued on Page: WFL-41


Map Continued on Page: WFL-45


Map Continued on Page: WFL-44S

<p>Environmentally Sensitive Areas</p> <p>Summer Protection Priority</p> <ul style="list-style-type: none"> ◆◆◆ A - Protect First ◆◆ B - Protect after A Areas ◆ C - Protect after B Areas <p>Response Methods</p> <ul style="list-style-type: none"> Y Skimmer ☉ Shallow Water Skimmer ▲ Collection Point ▲ Natural Collection Points — General Booming Strategy (Length in Feet) ▣ Incident Command Posts Ⓢ Staging Areas Ⓡ Oil Spill Risk Sites ⓔ Equipment Storage Locations Ⓜ Beach or Water Access 	<p>Bio-Socioeconomic</p> <ul style="list-style-type: none"> ✈ Airport Ⓜ Aquaculture Ⓜ Aquatic Preserve/State Park Ⓜ Artificial Reef/Hardbottom Ⓜ Beach Mouse Habitat Ⓜ Black Bear Habitat Ⓜ Boat Ramp Ⓜ Coast Guard Ⓜ Diving Ⓜ Flatwoods Salamander Ⓜ Heliport Ⓜ High Recreational Beach Ⓜ Manatee 	<ul style="list-style-type: none"> Ⓜ Marina Ⓜ NERR Ⓜ National Park Ⓜ Naval Base Ⓜ Panama City Crayfish ⚡ Power Plant Ⓜ Reptile Habitat of Concern Ⓜ Sea Turtle Nesting Ⓜ Shore Bird Habitat Ⓜ Spring Ⓜ Sturgeon Ⓜ Water Intake Ⓜ Wildlife Refuge 	<ul style="list-style-type: none"> 🟢 Sea Turtle Nesting Beach 🟠 Federal Managed Areas 🟡 State Managed Areas 🟣 Aquaculture/Oysters 🟤 State Waters/County Line 🟦 USCG Sector Boundary
--	--	---	---




Sector Mobile
Area Committee

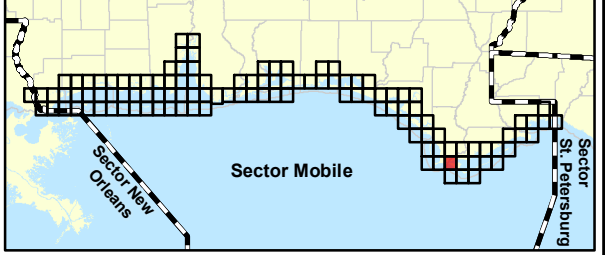




Fish and Wildlife
Research Institute



0 0.5 1 1.5 2 Miles



Sector New Orleans Sector Mobile Sector St. Petersburg

Name: Oyster Pond on St Vincent Island

Site ID: WFL44-01

Protection Priority (Season): Spring: **A** Summer: **A** Fall: **A** Winter: **A**

Site Description: Land locked pond within St. Vincent NWR

GEOSPATIAL INFORMATION

Latitude (DMS): 29° 38' 28.772"	Longitude (DMS): 85° 8' 27.690" W	County: Franklin
Latitude (DD): 29.641326	Longitude (DD): -85.141025	SCAT Division: Franklin County Division 1
ESI Map: WFL-44	ESI Name: Indian Pass, Fla.	
NOAA Chart: 11401_1	CHART Name: APALACHICOLA BAY TO CAPE SAN BLAS	
USGS Quad: 29085-F2	QUAD Name: Indian Pass	

Managed Area (if applicable): St. Vincent NWR

General Location: Apalachicola Division of Sector, St. Vincent NWR

CONTACT INFORMATION

Contacts: Franklin County EOC 850-653-8977; FWC Law Enforcement 850-697-2298 or 850-251-7247 (cell); St. Vincent NWR (Manager/Shelley Stiaes) 850-653-8808; NRC 800-424-8802; FL State Watch Office 800-320-0519; FWC Non-Game Biologist 850-265-3676; DEP-OER 850-245-2873; D-8 Duty NOAA SSC (24hr) 206-375-5697; DOI - Regional Environmental Officer 404-331-4524 or 404-852-5414

RESOURCES AT RISK INFORMATION

Shoreline Type: Marsh

Habitat: Marsh

Wildlife: Landlocked pond within St. Vincent NWR. Only open during hurricanes or large scale rain events, possible Gulf Sturgeon (T)

Threaten/Endangered Species: Terns(T), Plovers(T)

Socio-Economic Resources:

RESPONSE CONSIDERATIONS

Staging Area: Indian Pass Boat Ramp -St. Vincent's NWR, 13 Mile Road Boat Ramp

Collection Points:

Area Access: Boat

Spill Risk:

Response Resources:

PROTECTION STRATEGY INFORMATION

Tidal Range (FT): 2-3	Average Current (KTS):	Ease of Protection: Unknown
Min. Boom Length (FT):	Boom Type:	Booming Method: No Information Provided
Protection Strategy:		



Name: Inlet to Big Bayou

Site ID:

WFL44-02

Protection Priority (Season): Spring: Summer: Fall: Winter:

Site Description: Entire area called Big Bayou

GEOSPATIAL INFORMATION

Latitude (DMS): 29° 40' 47.008"

Longitude (DMS): 85° 9' 8.034" W

County: Franklin

Latitude (DD): 29.679724

Longitude (DD): -85.152232

SCAT Division: Franklin County Division 1

ESI Map: WFL-44

ESI Name: Indian Pass, Fla.

NOAA Chart 11401_1

CHART Name APALACHICOLA BAY TO CAPE SAN BLAS

USGS Quad: 29085-F2

QUAD Name: Indian Pass

Managed Area (if applicable): St. Vincent National Wildlife Refuge

General Location: Apalachicola Division of Sector

CONTACT INFORMATION

Contacts: Franklin County EOC 850-653-8977; FWC Law Enforcement 850-697-2298 or 850-251-7247 (cell); St. Vincent NWR (Manager/Shelley Stiaes) 850-653-8808; NRC 800-424-8802; FL State Watch Office 800-320-0519; FWC Non-Game Biologist 850-265-3676; DEP-OER 850-245-2873; D-8 Duty NOAA SSC (24hr) 206-375-5697; DOI - Regional Environmental Officer 404-331-4524 or 404-852-5414

RESOURCES AT RISK INFORMATION

Shoreline Type: Marsh

Habitat: Oyster bars, marshes, creeks

Wildlife: Blue & Stne Crab, Pnk, Wht, & Brwn Shrimp, Oysters, Clams, Scallops, Seagrass, Bald Eagle, Egrets, Herons, Terns(T), Plovers(T), Oystercatchers, Sea Turtles, possible Gulf Sturgeon (T)

Threaten/Endangered Species: Terns(T), Plovers(T), Gulf Sturgeon (T), Kemp's Ridley(E), Green(E), Loggerhead(T), Leatherback(E), Manatee (T)

Socio-Economic Resources:

RESPONSE CONSIDERATIONS

Staging Area Indian Pass Campground, Appalachicola Battery Park (10 foot hole), 13 mile Boat Ramp

Collection Points:

Area Access: Boat only or vehicle via St.Vincent NWR

Spill Risk:

Response Resources:

PROTECTION STRATEGY INFORMATION

Tidal Range (FT): 2-3

Average Current (KTS):

Ease of Protection: Easy

Min. Boom Length (FT):

Boom Type: Hard

Booming Method: Deflection, Protection/Exclusion

Protection Strategy: Use deflection boom to keep oil out of Big Bayou.



Name: 13 Mile

Site ID:

WFL44-03

Protection Priority (Season): Spring: Summer: Fall: Winter:

Site Description:

GEOSPATIAL INFORMATION

Latitude (DMS): 29° 42' 12.764"

Longitude (DMS): 85° 11' 26.696"

County: Franklin

Latitude (DD): 29.703546

Longitude (DD): -85.190749

SCAT Division: Franklin County Division 1

ESI Map: WFL-44

ESI Name: Indian Pass, Fla.

NOAA Chart: 11401_1

CHART Name: APALACHICOLA BAY TO CAPE SAN BLAS

USGS Quad: 29085-F2

QUAD Name: Indian Pass

Managed Area (if applicable): Private

General Location: Apalachicola Division of Sector

CONTACT INFORMATION

Contacts: Franklin County EOC 850-653-8977; FWC Law Enforcement 850-697-2298 or 850-251-7247 (cell); Mr. Tommy Ward (see contact info for the 13 Mile Boat Ramp Staging Area); FL State Watch Office 800-320-0519; FWC Non-Game Biologist 850-265-3676; DEP-OER 850-245-2873; D-8 Duty NOAA SSC (24hr) 206-375-5697; DOI - Regional Environmental Officer 404-331-4524 or 404-852-5414

RESOURCES AT RISK INFORMATION

Shoreline Type: Salt/brackish marsh, Exposed tidal flats, Sheltered tidal flats, Sheltered vegetated low banks

Habitat: Swamps, scrub-shrub wetlands, salt/brackish marsh, sheltered tidal flats, man-made structures,

Wildlife: Blue & Stne Crab, Pnk, Wht, & Brwn Shrimp, Oysters, Clams, Scallops, Seagrass, Bald Eagle, Egrets, Herons, Terns(T), Plovers(T), Oystercatchers, FL Blk Bear (T), Sea Turtles, possible Gulf Sturgeon (T)

Threaten/Endangered Species: Terns(T), Plovers(T), Gulf Sturgeon (T), Kemp's Ridley(E), Green(E), Loggerhead(T), Leatherback(E) Sea Turtles, Manatee (T)

Socio-Economic Resources: 13 Mile Seafood Company

RESPONSE CONSIDERATIONS

Staging Area: 13 Mile Boat Ramp, Indian Pass Boat Ramp

Collection Points:

Area Access: Vehicle, boat

Spill Risk:

Response Resources:

PROTECTION STRATEGY INFORMATION

Tidal Range (FT): 2-3

Average Current (KTS):

Ease of Protection: Unknown

Min. Boom Length (FT):

Boom Type:

Booming Method: No Information Provided

Protection Strategy: Deflect oil from entering Indian Pass.



Name: 14 Mile (St. Vincent National Wildlife Refuge)

Site ID:

WFL44-04

Protection Priority (Season): Spring: Summer: Fall: Winter:

Site Description:

GEOSPATIAL INFORMATION

Latitude (DMS): 29° 42' 1.679" N

Longitude (DMS): 85° 12' 17.170"

County: Franklin

Latitude (DD): 29.700467

Longitude (DD): -85.204769

SCAT Division: Franklin County Division 1

ESI Map: WFL-44

ESI Name: Indian Pass, Fla.

NOAA Chart: 11401_1

CHART Name: APALACHICOLA BAY TO CAPE SAN BLAS

USGS Quad: 29085-F2

QUAD Name: Indian Pass

Managed Area (if applicable): St. Vincent NWR.

General Location: Apalachicola Division of Sector

CONTACT INFORMATION

Contacts: Franklin County EOC 850-653-8977; FWC Law Enforcement 850-697-2298 or 850-251-7247 (cell); St. Vincent NWR (Manager/Shelley Stiaes) 850-653-8808; FL State Watch Office 800-320-0519; FWC Non-Game Biologist 850-265-3676; DEP-OER 850-245-2873; D-8 Duty NOAA SSC (24hr) 206-375-5697; DOI - Regional Environmental Officer 404-331-4524 or 404-852-5414

RESOURCES AT RISK INFORMATION

Shoreline Type: Salt Marsh

Habitat: Marsh

Wildlife: Blue & Stne Crab, Pnk, Wht, & Brwn Shrimp, Oysters, Clams, Scallops, Seagrass, Bald Eagle, Egrets, Herons, Terns(T), Plovers(T), Oystercatchers, FL Blk Bear (T), Sea Turtles, possible Gulf Sturgeon (T)

Threaten/Endangered Species: Terns(T), Plovers(T), Gulf Sturgeon (T), Kemp's Ridley(E), Green(E), Loggerhead(T), Leatherback(E) Sea Turtles, Manatee (T)

Socio-Economic Resources:

RESPONSE CONSIDERATIONS

Staging Area: Indian Pass Campground, Battery Park (10' hole), 13 mile Boat Ramp

Collection Points:

Area Access: Vehicle, boat

Spill Risk:

Response Resources:

PROTECTION STRATEGY INFORMATION

Tidal Range (FT): 2-3

Average Current (KTS):

Ease of Protection: Unknown

Min. Boom Length (FT):

Boom Type:

Booming Method: No Information Provided

Protection Strategy: Keep oil from entering Indian Pass.



Name: Indian Lagoon/Pass

Site ID:

WFL44-05

Protection Priority (Season): Spring: Summer: Fall: Winter:

Site Description: Pass between St. Vincent Island and Indian Peninsula

GEOSPATIAL INFORMATION

Latitude (DMS): 29° 41' 10.097"

Longitude (DMS): 85° 13' 20.210"

County: Gulf

Latitude (DD): 29.686138

Longitude (DD): -85.222280

SCAT Division: Gulf County Division 3

ESI Map: WFL-44

ESI Name: Indian Pass, Fla.

NOAA Chart 11401_1

CHART Name APALACHICOLA BAY TO CAPE SAN BLAS

USGS Quad: 29085-F2

QUAD Name: Indian Pass

Managed Area (if applicable): Tommy Ward, Oyster bar lease, St. Vincent NWR/Apalachicola Aquiculture

General Location: Apalachicola Division of Sector, Franklin, Gulf Border

CONTACT INFORMATION

Contacts: Gulf County EOC 850-229-9110; FWC Law Enforcement 850-265-3676; Franklin County EOC 850-653-8977; FDACS-Division of Aquaculture (Director) 850-488-5471 or (Div. Chief) 850-410-0841; St. Vincent Shuttle 850-229-1065; NRC 800-424-8802; FL State Watch Office 800-320-0519; FWC Non-Game Biologist 850-265-3676; DEP-OER 850-595-8300; D-8 Duty NOAA SSC (24hr) 206-375-5697; DOI - Regional Environmental Officer 404-331-4524 or 404-852-5414

RESOURCES AT RISK INFORMATION

Shoreline Type: Sand Beach, Cypress Swamp Marsh

Habitat: Oyster bars, marshes, oak hammock, pinelands, seagrass

Wildlife: Blue & Stne Crab, Pnk, Wht, & Brwn Shrimp, Oysters, Clams, Scallops, Seagrass, Bald Eagle, Egrets, Herons, Terns(T), Plovers(T), Oystercatchers, FL Blk Bear (T), Sea Turtles, Marine Mammals, possible Gulf Sturgeon (T)

Threaten/Endangered Species: Bld Eagle(T), Terns(T), Plovers(T), Gulf Sturgeon (T), FL Blk Bear(T), Kemp's Ridley(E), Green(E), Loggerhead(T), Leatherback(E) Sea Turtles, Manatee (T), Red Knot

Socio-Economic Resources: Oyster harvesting (rec boating, campground/archaeological artifacts (SUNWR))

RESPONSE CONSIDERATIONS

Staging Area Indian Pass Campground + BR

Collection Points:

Area Access: Vehicle, boat

Spill Risk:

Response Resources:

PROTECTION STRATEGY INFORMATION

Tidal Range (FT): 2-3

Average Current (KTS):

Ease of Protection: Hard

Min. Boom Length (FT):

Boom Type: Hard Sorbent

Booming Method: Deflection, Protection/Exclusion

Protection Strategy: Use deflection boom outside of the pass, on side collect oil with skimmer. Protect Indian Lagoon with cascading deflection boom and place additional layer of sorbent boom to collect oil. Due to varying tidal flow boom requires continual observation and maintainance. Use shallow water skimmer in St. Vincent Sound.



Name: Indian Pass Beaches

Site ID:

WFL44-06

Protection Priority (Season): Spring: Summer: Fall: Winter:

Site Description: Shorebird and Sea Turtle Nesting

GEOSPATIAL INFORMATION

Latitude (DMS): 29° 40' 37.691"

Longitude (DMS): 85° 14' 19.405"

County: Gulf

Latitude (DD): 29.677136

Longitude (DD): -85.238724

SCAT Division: Gulf County Division 3

ESI Map: WFL-44

ESI Name: Indian Pass, Fla.

NOAA Chart: 11401_1

CHART Name: APALACHICOLA BAY TO CAPE SAN BLAS

USGS Quad: 29085-F2

QUAD Name: Indian Pass

Managed Area (if applicable): Gulf County, Private

General Location: Apalachicola Division of Sector

CONTACT INFORMATION

Contacts: Gulf County EOC 850-229-9110; FWC Law Enforcement 850-265-3676; FWC Sea Turtle Nesting Monitor 850-647-8238 or 850-764-0552; NRC 800-424-8802; FL State Watch Office 800-320-0519; FWC Non-Game Biologist 850-265-3676; DEP-OER 850-595-8300; D-8 Duty NOAA SSC (24hr) 206-375-5697; DOI - Regional Environmental Officer 404-331-4524 or 404-852-5414

RESOURCES AT RISK INFORMATION

Shoreline Type: Sand Beach

Habitat: Beach

Wildlife: Blue & Stne Crab, Pnk, Wht, & Brwn Shrimp, Oysters, Clams, Seagrass, Bald Eagle, Egrets, Herons, Terns(T), Plovers(T), Oystercatchers, St. Andrews Bch Mouse (E), Leatherback(E), Marine Mammals, possible Gulf Sturgeon (T)

Threaten/Endangered Species: Terns(T), Plovers(T), St. Andrews Bch Mouse (E), Gulf Sturgeon (T), Kemp's Ridley(E), Green(E), Loggerhead(T), Leatherback(E), Manatee (T), Red Knot

Socio-Economic Resources: Recreational fishing

RESPONSE CONSIDERATIONS

Staging Area: Indian Pass Campground, 13 Mile Boat Ramp

Collection Points: SVNWR NW Tip

Area Access: Boat, vehicle

Spill Risk:

Response Resources: USFWS Barge (St. Vincent Island) + 21' Mako at Campground

PROTECTION STRATEGY INFORMATION

Tidal Range (FT): 2-3

Average Current (KTS): 7+

Ease of Protection: Hard

Min. Boom Length (FT): 3,500

Boom Type: Hard

Booming Method: Deflection

Protection Strategy: Place 3,500' of cascading deflection boom along Indian Peninsula.



Facility Name: Indian Pass Boat Ramp - St Vincents NWR

Site ID: GU70005KL

Data Collector (Agency): State of Florida

Survey Type: Planning

Survey Date: 2008-04-15 00:00

Managing Agency: Gulf County

General Manager/Contact Person:

Contact Phone #:

SCAT Description: Gulf County Division 3

Physical Address: East end of Indian Pass Road (State Highway 30-B)

City: Port St. Joe

State: Florida

Zip Code 32456

County: Gulf

GEOSPATIAL INFORMATION

Latitude (DMS): 29° 41' 0.264" N

Longitude (DMS): 85° 13' 21.660" W

Latitude (DD): 29.68340666

Longitude (DD): -85.22268333

SITE DESCRIPTION

Site Type: Staging Area; Boat Ramp

Access: Government Owned for General Public Use

Operational Status: Open For Business

Scale of Staging Area:

Hours of Operation: 24 Hours

Days of Operation: 7 days a week

Water Type: Saltwater

Water Body Name: Indian Pass - St. Vincent Sound - Gulf of Mexico

Boat Launch Capability: RAMP - Boats OVER 25 FT

Number of Boat Ramps: 1

Number of Boat Ramp Lanes: 1

Number of Boat Slips: 0

Number of Moorings: 0

Boat Ramp Surface Composition: Poured in place concrete Pre-cast concrete sl

Water Depth at End of Boat Ramp: 6 - 8 feet

Wave Energy at Site: Medium

Shoreline Type in Viewable Viscinity: Soft Sand; Rip-Rap

Access Constraints: No Access Constraints

Crane Capabilities: Suitable for large crane

Collection Point Capabilities:

Parking Capacity for Trailers: 7

Parking Capacity for Cars: 0

Parking Lot Dimensions:

Parking Surface: Gravel/Sand/Dirt

Capable for Light or Heavy Equipment and Type:

Boom Available On-Site and Length:

ADDITIONAL AMMENITIES

Fuels Available: Gasoline

Propane or Natural Gas Available

Water Available: Yes

Fire Hydrant:

Pumpout Available: No Pumpout

Bathrooms Available: None

Electricity Amperage Available: 120 V Standard 15 Amp

Camping Facilities:

Food Available: On-Site Grocery

Security Available and Hours On Duty:

GENERAL INFORMATION AND COMMENTS

Special/Pre-Planned Events and Dates:

Comments:

Photo URL: http://ocean.floridamarine.org/waterphotos/ramp_photos/photo_id/1500/index.htm

Facility Name: 13 Mile Road Boat Ramp

Site ID: FR00027QN

Data Collector (Agency): State of Florida

Survey Type: Planning

Survey Date: 2008-04-15 00:00

Managing Agency: PRIVATE OWNER

General Manager/Contact Person:

Contact Phone #:

SCAT Description: Franklin County Division 1

Physical Address: Saint Vincent Island Ferry ~CR-30

City: Apalachicola

State: Florida

Zip Code 32320

County: Franklin

GEOSPATIAL INFORMATION

Latitude (DMS): 29° 41' 57.402" N

Longitude (DMS): 85° 11' 21.792" W

Latitude (DD): 29.69927833

Longitude (DD): -85.18938666

SITE DESCRIPTION

Site Type: Staging Area; Boat Ramp

Access: Private

Operational Status:

Scale of Staging Area:

Hours of Operation:

Days of Operation: 7 days, Sunrise to Sunset

Water Type: Salt

Water Body Name: St Vincent Sound

Boat Launch Capability: Boats Under 25 ft

Number of Boat Ramps: 1

Number of Boat Ramp Lanes: 1

Number of Boat Slips: 0

Number of Moorings: 0

Boat Ramp Surface Composition: Cement or Asphalt; Gravel/Dirt; Other

Water Depth at End of Boat Ramp: 2 - 4 feet

Wave Energy at Site: Medium

Shoreline Type in Viewable Viscinity: Oyster

Access Constraints: No Access Constraints

Crane Capabilities: Suitable for small crane

Collection Point Capabilities:

Parking Capacity for Trailers: 15

Parking Capacity for Cars: 0

Parking Lot Dimensions:

Parking Surface: Dirt/Gravel

Capable for Light or Heavy Equipment and Type:

Boom Available On-Site and Length:

ADDITIONAL AMMENITIES

Fuels Available: No Fuel

Propane or Natural Gas Available

Water Available: Yes

Fire Hydrant:

Pumpout Available: No Pumpout

Bathrooms Available: Restroom Facilities

Electricity Amperage Available: 120 V Standard 15 Amp; 30

Camping Facilities:

Food Available: None

Security Available and Hours On Duty:

GENERAL INFORMATION AND COMMENTS

Special/Pre-Planned Events and Dates:

Comments:

Photo URL:

