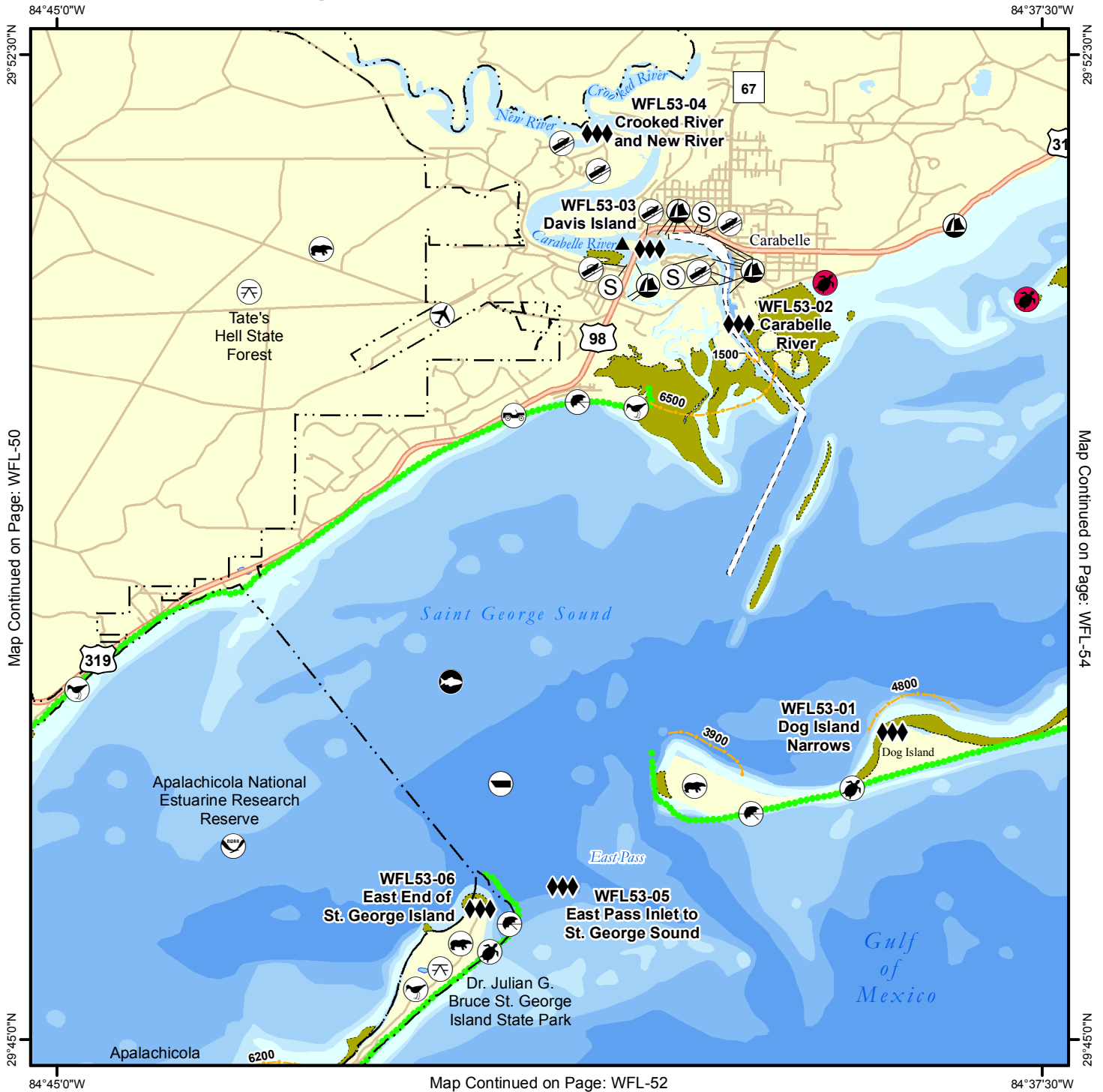


Geographic Response Plan Map: WFL-53




Map Continued on Page: WFL-50


Map Continued on Page: WFL-54


Map Continued on Page: WFL-52

<p>Environmentally Sensitive Areas</p> <p>Summer Protection Priority</p> <ul style="list-style-type: none"> ◆◆◆ A - Protect First ◆◆ B - Protect after A Areas ◆ C - Protect after B Areas <p>Response Methods</p> <ul style="list-style-type: none"> Y Skimmer ☉ Shallow Water Skimmer ▲ Collection Point ▲ Natural Collection Points — General Booming Strategy (Length in Feet) ▣ Incident Command Posts Ⓢ Staging Areas Ⓡ Oil Spill Risk Sites ⓔ Equipment Storage Locations Ⓜ Beach or Water Access 	<p>Bio-Socioeconomic</p> <ul style="list-style-type: none"> ✈ Airport Ⓐ Aquaculture Ⓐ Aquatic Preserve/State Park Ⓜ Artificial Reef/Hardbottom 🐭 Beach Mouse Habitat 🐻 Black Bear Habitat 🚤 Boat Ramp Ⓜ Coast Guard 🤿 Diving 🐸 Flatwoods Salamander Ⓜ Heliport Ⓜ High Recreational Beach 🐠 Manatee 	<ul style="list-style-type: none"> ⚓ Marina Ⓜ NERR 🌳 National Park ⚓ Naval Base 🦀 Panama City Crayfish ⚡ Power Plant 🦎 Reptile Habitat of Concern 🐢 Sea Turtle Nesting 🐦 Shore Bird Habitat Ⓜ Spring 🐟 Sturgeon 💧 Water Intake 🦉 Wildlife Refuge 	<ul style="list-style-type: none"> 🐢 Sea Turtle Nesting Beach 🏠 Federal Managed Areas Ⓜ State Managed Areas 🐚 Aquaculture/Oysters Ⓜ State Waters/County Line 🚤 USCG Sector Boundary
--	--	---	---




Sector Mobile Area Committee

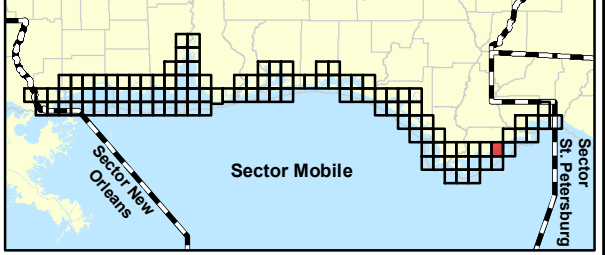




Fish and Wildlife Research Institute

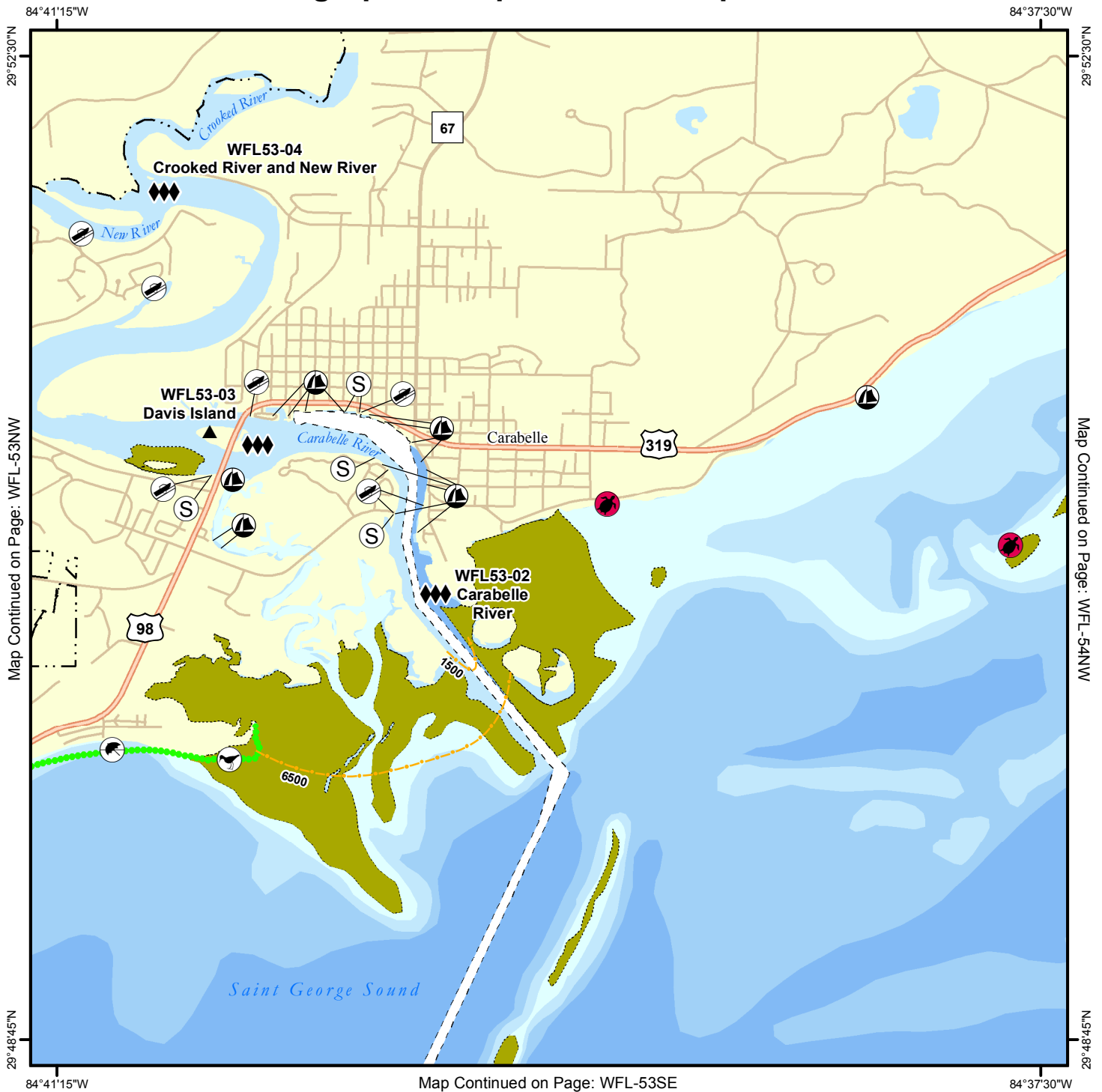


0 0.5 1 1.5 2 Miles



Sector Mobile





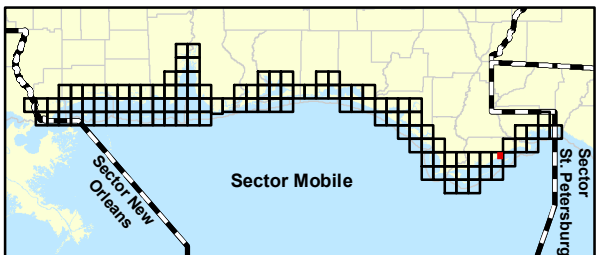
Geographic Response Plan Map: WFL-53NE



Map Continued on Page: WFL-53NW

Map Continued on Page: WFL-54NW

Map Continued on Page: WFL-53SE

<p>Environmentally Sensitive Areas</p> <p>Summer Protection Priority</p> <ul style="list-style-type: none"> ◆◆◆ A - Protect First ◆◆ B - Protect after A Areas ◆ C - Protect after B Areas <p>Response Methods</p> <ul style="list-style-type: none"> ⌋ Skimmer ⌋ Shallow Water Skimmer ▲ Collection Point ▲ Natural Collection Points ⌋ General Booming Strategy (Length in Feet) ▣ Incident Command Posts Ⓢ Staging Areas Ⓡ Oil Spill Risk Sites ⓔ Equipment Storage Locations Ⓜ Beach or Water Access Locations 	<p>Bio-Socioeconomic</p> <ul style="list-style-type: none"> ✈ Airport Ⓜ Aquaculture Ⓜ Aquatic Preserve/State Park Ⓜ Artificial Reef/Hardbottom Ⓜ Beach Mouse Habitat Ⓜ Black Bear Habitat Ⓜ Boat Ramp Ⓜ Coast Guard Ⓜ Diving Ⓜ Flatwoods Salamander Ⓜ Heliport Ⓜ High Recreational Beach Ⓜ Manatee 	<ul style="list-style-type: none"> Ⓜ Marina Ⓜ NERR Ⓜ National Park Ⓜ Naval Base Ⓜ Panama City Crayfish ⚡ Power Plant Ⓜ Reptile Habitat of Concern Ⓜ Sea Turtle Nesting Ⓜ Shore Bird Habitat Ⓜ Spring Ⓜ Sturgeon Ⓜ Water Intake Ⓜ Wildlife Refuge 	<ul style="list-style-type: none"> Ⓜ Sea Turtle Nesting Beach Ⓜ Federal Managed Areas Ⓜ State Managed Areas Ⓜ Aquaculture/Oyster Ⓜ State Waters/County Line Ⓜ USCG Sector Boundary 	<div style="display: flex; justify-content: space-around; align-items: center;"> <div style="text-align: center;">  <p>Sector Mobile Area Committee</p> </div> <div style="text-align: center;">  </div> <div style="text-align: center;">  <p>Fish and Wildlife Research Institute</p> </div> </div> <div style="text-align: center; margin-top: 5px;">  <p>Miles</p> </div>	
--	--	---	--	---	--

Name: Dog Island Narrows

Site ID:

WFL53-01

Protection Priority (Season): Spring: Summer: Fall: Winter:

Site Description:

GEOSPATIAL INFORMATION

Latitude (DMS): 29° 47' 22.601"

Longitude (DMS): 84° 38' 42.226"

County: Franklin

Latitude (DD): 29.789612

Longitude (DD): -84.645063

SCAT Division: Franklin County Division 3

ESI Map: WFL-53

ESI Name: Carrabelle, Fla.

NOAA Chart 11405_1

CHART Name APALACHEE BAY

USGS Quad: 29084-G6

QUAD Name: Carrabelle

Managed Area (if applicable): The Nature Conservancy Jeff Lewis Wilderness Preserve

General Location:

CONTACT INFORMATION

Contacts: Franklin County EOC 850-653-8977; FWC Law Enforcement 850-697-2298 or 850-251-7247 (cell); Nature Conservancy (Bristol Office) 850-643-2756 or 850-643-5049; Barrier Island Trust 850-922-2948; NRC 800-424-8802; FL State Watch Office 800-320-0519; FWC Non-Game Biologist 850-265-3676; DEP-OER 850-245-2873; D-8 Duty NOAA SSC (24hr) 206-375-5697; DOI - Regional Environmental Officer 404-331-4524 or 404-852-5414

RESOURCES AT RISK INFORMATION

Shoreline Type: Sand and shell beach, Seagrass Beds**Habitat:** Sand beaches**Wildlife:** Seasonal (April-August) large colonial seabird breeding colonies in two narrow portions of closed preserve, May-October marine turtle nesting: loggerhead, green, leatherback and kemp's ridly sea turtle**Threaten/Endangered Species:** Black skimmer, Least Tern, Snowy Plover, American Oyster Catchers, Piping Plover**Socio-Economic Resources:** Shipwrecks in shallow coves

RESPONSE CONSIDERATIONS

Staging Area Timber Island launch, Lanark Village Yacht Club, FSU Lab**Collection Points:****Area Access:** Boat Only**Spill Risk:****Response Resources:** FSU Marine Lab

PROTECTION STRATEGY INFORMATION

Tidal Range (FT): 2-3**Average Current (KTS):****Ease of Protection:****Min. Boom Length (FT):** 10,000**Boom Type:** Hard**Booming Method:** Protection/Exclusion**Protection Strategy:** Place protection/exclusion boom around marshes on north side of Dog Island. Limit ATV use on sandy portions of island during nesting season.

Name: Carabelle River

Site ID:

WFL53-02

Protection Priority (Season): Spring: Summer: Fall: Winter:

Site Description:

GEOSPATIAL INFORMATION

Latitude (DMS): 29° 50' 19.754"

Longitude (DMS): 84° 39' 42.652"

County: Franklin

Latitude (DD): 29.838821

Longitude (DD): -84.661848

SCAT Division: Franklin County Division 3

ESI Map: WFL-53

ESI Name: Carrabelle, Fla.

NOAA Chart 11405_1

CHART Name APALACHEE BAY

USGS Quad: 29084-G6

QUAD Name: Carrabelle

Managed Area (if applicable): Tates Hell Forest

General Location: Apalachicola Division of Sector

CONTACT INFORMATION

Contacts: Franklin County EOC 850-653-8977; FWC Law Enforcement 850-697-2298 or 850-251-7247 (cell); City of Carabelle (City Administrator) 850-697-2727; FWC Law Enforcement (Carrabelle) 850-697-3764; Franklin County Sheriff's Dept. 850-670-8500; NRC 800-424-8802; FL State Watch Office 800-320-0519; FWC Non-Game Biologist 850-265-3676; DEP-OER 850-245-2873; D-8 Duty NOAA SSC (24hr) 206-375-5697; DOI - Regional Environmental Officer 404-331-4524 or 404-852-5414

RESOURCES AT RISK INFORMATION

Shoreline Type: Infrastructure, marsh**Habitat:** Marshes, seagrasses, clam beds, sandy beaches**Wildlife:** Blue & Stne Crab, Pnk, Wht, & Brwn Shrimp, Oysters, Seagrass, Bald Eagle, Egrets, Herons, Terns(T), Plovers(T), Oystercatchers, FL Blk Bear (T), Kemp's Ridley(E), Green(E), Loggerhead(T), Leatherback(E) Sea Turtles, possible Gulf Sturgeon (T)**Threaten/Endangered Species:** Bld Eagle(T), Terns(T), Plovers(T), FL Blk Bear(T), Sea Turtles (Kemp's Ridley, Green, Loggerhead, Leatherback)**Socio-Economic Resources:** Marinas

RESPONSE CONSIDERATIONS

Staging Area Timber Island launch, Dockside Marina, City of Carabelle Ramp**Collection Points:** Seawalls of Marina's**Area Access:** Boat, vehicle**Spill Risk:** Marina's in Carabelle**Response Resources:**

PROTECTION STRATEGY INFORMATION

Tidal Range (FT): 2.3**Average Current (KTS):****Ease of Protection:** Unknown**Min. Boom Length (FT):****Boom Type:****Booming Method:** Deflection, Protection/Exclusion**Protection Strategy:** Keep spill out of listed habitats.

Name: Davis Island

Site ID:

WFL53-03

Protection Priority (Season): Spring: A Summer: A Fall: A Winter: B

Site Description: Spoil island least tern nesting beach

GEOSPATIAL INFORMATION

Latitude (DMS): 29° 51' 2.753" N

Longitude (DMS): 84° 40' 37.654"

County: Franklin

Latitude (DD): 29.850765

Longitude (DD): -84.677126

SCAT Division: Franklin County Division 3

ESI Map: WFL-53

ESI Name: Carrabelle, Fla.

NOAA Chart 11405_1

CHART Name APALACHEE BAY

USGS Quad: 29084-G6

QUAD Name: Carrabelle

Managed Area (if applicable): Owned by Moorings.

General Location: Apalachicola Division of Sector

CONTACT INFORMATION

Contacts: Franklin County EOC 850-653-8977; FWC Law Enforcement 850-697-2298 or 850-251-7247 (cell); City of Carabelle (City Administrator) 850-697-2727; NRC 800-424-8802; FL State Watch Office 800-320-0519; FWC Non-Game Biologist 850-265-3676; DEP-OER 850-245-2873; D-8 Duty NOAA SSC (24hr) 206-375-5697; DOI - Regional Environmental Officer 404-331-4524 or 404-852-5414

RESOURCES AT RISK INFORMATION

Shoreline Type: Salt/brackish marsh, Sand-gravel beach, Exposed tidal flats, Sheltered solid man-made structures,**Habitat:** Oyster bars, sandy nesting habitat, marsh**Wildlife:** Blue & Stne Crab, Pnk, Wht, & Brwn Shrimp, Oysters, Clams, Scallops, Bald Eagle, Egrets, Herons, Terns(T), Plovers(T), Oystercatchers, Sea Turtles**Threaten/Endangered Species:** Terns(T), Plovers(T), Kemp's Ridley(E), Green(E), Loggerhead(T), Leatherback(E)**Socio-Economic Resources:**

RESPONSE CONSIDERATIONS

Staging Area Timber Island launch, Dockside Marina, City of Carabelle**Collection Points:** Seawalls of Marina's**Area Access:** Boat only**Spill Risk:** Marinas in Carabelle**Response Resources:**

PROTECTION STRATEGY INFORMATION

Tidal Range (FT): 2-3**Average Current (KTS):****Ease of Protection:** Easy**Min. Boom Length (FT):****Boom Type:****Booming Method:** Protection/Exclusion**Protection Strategy:** Protect nesting bird habitat. Island can be used as collection point on sandy dunes winter only (Non nesting season)

Name: Crooked River and New River

Site ID:

WFL53-04

Protection Priority (Season): Spring: Summer: Fall: Winter:

Site Description:

GEOSPATIAL INFORMATION

Latitude (DMS): 29° 51' 53.750"

Longitude (DMS): 84° 40' 53.655"

County: Franklin

Latitude (DD): 29.864931

Longitude (DD): -84.681571

SCAT Division: Franklin County Division 3

ESI Map: WFL-53

ESI Name: Carrabelle, Fla.

NOAA Chart: 11405_1

CHART Name: APALACHEE BAY

USGS Quad: 29084-G6

QUAD Name: Carrabelle

Managed Area (if applicable):

General Location: Apalachicola Division of Sector

CONTACT INFORMATION

Contacts: Franklin County EOC 850-653-8977; FWC Law Enforcement 850-697-2298 or 850-251-7247 (cell); City of Carabelle (City Administrator) 850-697-2727; FL State Watch Office 800-320-0519; FWC Non-Game Biologist 850-265-3676; DEP-OER 850-245-2873; D-8 Duty NOAA SSC (24hr) 206-375-5697; DOI - Regional Environmental Officer 404-331-4524 or 404-852-5414

RESOURCES AT RISK INFORMATION

Shoreline Type: Brackish and freshwater marsh,**Habitat:** Brackish and freshwater marsh, SAV, designated as wild and scenic river by federal government**Wildlife:** Blue & Stne Crab, Pnk, Wht, & Brwn Shrimp, Oysters, Bald Eagle, Egrets, Herons, Terns(T), Plovers(T), Oystercatchers, FL Blk Bear, nursery habitat for juvenile fish/shrimp/crabs**Threaten/Endangered Species:** Bald Eagle, Terns(T), Plovers(T), FL Blk Bear

Socio-Economic Resources:

RESPONSE CONSIDERATIONS

Staging Area: C Quarters Boat Ramp, Dockside Marina, Anglers Harbor, Carrabelle City Ramp**Collection Points:** Seawalls at marinas**Area Access:** Vehicle, boat**Spill Risk:** Marinas in Carabelle

Response Resources:

PROTECTION STRATEGY INFORMATION

Tidal Range (FT): 2-3**Average Current (KTS):****Ease of Protection:** Unknown**Min. Boom Length (FT):****Boom Type:** Hard**Booming Method:** No Information Provided**Protection Strategy:** Place protection/exclusion boom at mouth of Carabelle River to keep oil out of marshes.

Name: East Pass Inlet to St. George Sound

Site ID: WFL53-05

Protection Priority (Season): Spring: A Summer: A Fall: A Winter: A

Site Description:

GEOSPATIAL INFORMATION

Latitude (DMS): 29° 46' 17.762"	Longitude (DMS): 84° 41' 16.651"	County: Franklin
Latitude (DD): 29.771601	Longitude (DD): -84.687959	SCAT Division: Franklin County Division 3
ESI Map: WFL-53	ESI Name: Carrabelle, Fla.	
NOAA Chart: 11401_1	CHART Name: APALACHICOLA BAY TO CAPE SAN BLAS	
USGS Quad: 29084-G6	QUAD Name: Carrabelle	

Managed Area (if applicable):

General Location: Apalachicola Division of Sector

CONTACT INFORMATION

Contacts: Franklin County EOC 850-653-8977; FWC Law Enforcement 850-697-2298 or 850-251-7247 (cell); St. George Island State Park 850-927-2111; NRC 800-424-8802; FL State Watch Office 800-320-0519; FWC Non-Game Biologist 850-265-3676; DEP-OER 850-245-2873; D-8 Duty NOAA SSC (24hr) 206-375-5697; DOI - Regional Environmental Officer 404-331-4524 or 404-852-5414

RESOURCES AT RISK INFORMATION

Shoreline Type: Sandy beaches

Habitat: Sandy beaches, seagrass nearby

Wildlife: Blue & Stne Crab, Pnk, Wht, & Brwn Shrimp, Seagrass, Bald Eagle, Egrets, Herons, Terns(T), Plovers(T), Oystercatchers, Sea Turtles, possible Gulf Sturgeon (T)

Threaten/Endangered Species: Bld Eagle(T), Terns(T), Plovers(T), FL Blk Bear(T), Kemp's Ridley(E), Green(E), Loggerhead(T), Leatherback(E)

Socio-Economic Resources:

RESPONSE CONSIDERATIONS

Staging Area: St George Island State Park, East Slough Boat Ramp, Carabelle city ramp

Collection Points: In State Park

Area Access: Boat Only

Spill Risk:

Response Resources:

PROTECTION STRATEGY INFORMATION

Tidal Range (FT): 2-3	Average Current (KTS):	Ease of Protection: Hard
Min. Boom Length (FT):	Boom Type:	Booming Method: Deflection

Protection Strategy: Keep offshore spill from moving into St George Sound. Very Strong currents, booms may fail, try to deflect oil to beach on Dog Island or collect oil via shallow skimmer. Trucks can get to end of Island on Road, but soft sand off road. Chevron and Deflection Booming to protect large pass into St George Sound.



Name: East End of St. George Island

Site ID:

WFL53-06

Protection Priority (Season): Spring: A Summer: A Fall: A Winter: B

Site Description:

GEOSPATIAL INFORMATION

Latitude (DMS): 29° 45' 42.736"

Longitude (DMS): 84° 41' 55.706"

County: Franklin

Latitude (DD): 29.761871

Longitude (DD): -84.698807

SCAT Division: Franklin County Division 3

ESI Map: WFL-53

ESI Name: Carrabelle, Fla.

NOAA Chart: 11401_1

CHART Name: APALACHICOLA BAY TO CAPE SAN BLAS

USGS Quad: 29084-G6

QUAD Name: Carrabelle

Managed Area (if applicable): St George State Park

General Location: Apalachicola Division of Sector

CONTACT INFORMATION

Contacts: Franklin County EOC 850-653-8977; FWC Law Enforcement 850-697-2298 or 850-251-7247 (cell); St. George Island State Park 850-927-2111; NRC 800-424-8802; FL State Watch Office 800-320-0519; FWC Non-Game Biologist 850-265-3676; DEP-OER 850-245-2873; D-8 Duty NOAA SSC (24hr) 206-375-5697; DOI - Regional Environmental Officer 404-331-4524 or 404-852-5414

RESOURCES AT RISK INFORMATION

Shoreline Type: Sand Beach**Habitat:** Nesting shorebird habitat (no oyster bars), nesting sea turtle habitat**Wildlife:** Blue & Stne Crab, Pnk, Wht, & Brwn Shrimp, Seagrass, Bald Eagle, Egrets, Herons, Terns(T), Plovers(T), Oystercatchers, Sea Turtles, Red Knot, pelicans, Marine mammals, piping plover, black skimmers, possible Gulf Sturgeon (T)**Threaten/Endangered Species:** Terns(T), Plovers(T), Kemp's Ridley(E), Green(E), Loggerhead(T), Leatherback(E), red knot, brown pelican, manatees, black skimmers**Socio-Economic Resources:** St. George Island State Park Recreation Area

RESPONSE CONSIDERATIONS

Staging Area: Dockside Marina, St. George Island State Park, East Slough Boat Ramp, Carabelle city ramp**Collection Points:** In State Park**Area Access:** Boat Only**Spill Risk:** Marina's at Carabelle**Response Resources:**

PROTECTION STRATEGY INFORMATION

Tidal Range (FT): 2-3**Average Current (KTS):****Ease of Protection:** Unknown**Min. Boom Length (FT):** 10,000**Boom Type:** Hard**Booming Method:** Deflection**Protection Strategy:** Very strong currents, booms may fail, try deflect oil to beach on Dog Island or collect oil via shallow skimmer. Trucks can get to end of island on road, but soft sand off road.

Facility Name: Carrabelle City Ramp

Site ID: FR51342TH

Data Collector (Agency):

Survey Type:

Survey Date:

Managing Agency:

General Manager/Contact Person:

Contact Phone #:

SCAT Description: Franklin County Division 3

Physical Address: 250 N MERIDIAN ST

City: Carrabelle

State: Florida

Zip Code 32322

County: Franklin

GEOSPATIAL INFORMATION

Latitude (DMS): 29° 51' 8.523" N

Longitude (DMS): 84° 40' 5.899" W

Latitude (DD): 29.85236748

Longitude (DD): -84.66830528

SITE DESCRIPTION

Site Type: Boat Ramp

Access:

Operational Status:

Scale of Staging Area:

Hours of Operation:

Days of Operation:

Water Type: Salt

Water Body Name: Carrabelle River

Boat Launch Capability:

Number of Boat Ramps: 1

Number of Boat Ramp Lanes: 1

Number of Boat Slips: 0

Number of Moorings: 0

Boat Ramp Surface Composition:

Water Depth at End of Boat Ramp:

Wave Energy at Site:

Shoreline Type in Viewable Viscinity:

Access Constraints:

Crane Capabilities:

Collection Point Capabilities:

Parking Capacity for Trailers: 0

Parking Capacity for Cars: 0

Parking Lot Dimensions:

Parking Surface: Gravel/Sand/Dirt

Capable for Light or Heavy Equipment and Type:

Boom Available On-Site and Length:

ADDITIONAL AMMENITIES

Fuels Available:

Propane or Natural Gas Available

Water Available:

Fire Hydrant:

Pumpout Available:

Bathrooms Available:

Electricity Amperage Available:

Camping Facilities:

Food Available:

Security Available and Hours On Duty:

GENERAL INFORMATION AND COMMENTS

Special/Pre-Planned Events and Dates:

Comments:

Photo URL:



Facility Name: Timber Island Boat Ramp

Site ID: FR00057MB

Data Collector (Agency): State of Florida

Survey Type: Planning

Survey Date: 2008-04-01 00:00

Managing Agency: City of Carrabelle

General Manager/Contact Person:

Contact Phone #:

SCAT Description: Franklin County Division 3

Physical Address: end of Timber Island Road

City: Carrabelle

State: Florida

Zip Code 32322

County: Franklin

GEOSPATIAL INFORMATION

Latitude (DMS): 29° 50' 45.996" N

Longitude (DMS): 84° 39' 59.142" W

Latitude (DD): 29.84610999

Longitude (DD): -84.66642833

SITE DESCRIPTION

Site Type: Staging Area; Boat Ramp

Access: Government Owned for General Public Use

Operational Status: Open For Business

Scale of Staging Area:

Hours of Operation: 24 Hours

Days of Operation: 24/7

Water Type: Saltwater

Water Body Name: Carrabelle River

Boat Launch Capability: RAMP - Boats OVER 25 FT

Number of Boat Ramps: 1

Number of Boat Ramp Lanes: 1

Number of Boat Slips: 0

Number of Moorings: 0

Boat Ramp Surface Composition: Poured in place concrete

Water Depth at End of Boat Ramp: 4 - 6 feet

Wave Energy at Site: Low

Shoreline Type in Viewable Viscinity: Rip-Rap; Soft Stem Veg.

Access Constraints: No Access Constraints

Crane Capabilities: Suitable for small crane

Collection Point Capabilities:

Parking Capacity for Trailers: 10

Parking Capacity for Cars: 0

Parking Lot Dimensions:

Parking Surface: Gravel/Sand/Dir

Capable for Light or Heavy Equipment and Type:

Boom Available On-Site and Length:

ADDITIONAL AMMENITIES

Fuels Available: No Fuel

Propane or Natural Gas Available

Water Available: Yes

Fire Hydrant:

Pumpout Available: No Pumpout

Bathrooms Available: None

Electricity Amperage Available: 120 V Standard 15 Amp

Camping Facilities:

Food Available: On-Site Restaurant

Security Available and Hours On Duty:

GENERAL INFORMATION AND COMMENTS

Special/Pre-Planned Events and Dates:

Comments:

Photo URL: http://ocean.floridamarine.org/waterphotos/ramp_photos/photo_id/1622/index.htm

Facility Name: Dockside Marina

Site ID: FR00012YG

Data Collector (Agency): State of Florida

Survey Type: Planning

Survey Date: 2008-04-01 00:00

Managing Agency: PRIVATE OWNER

General Manager/Contact Person: DAVID ALLEN

Contact Phone #: 850-210-6651

SCAT Description: Franklin County Division 3

Physical Address: 292 Graham Drive

City: Carrabelle

State: Florida

Zip Code 32322

County: Franklin

GEOSPATIAL INFORMATION

Latitude (DMS): 29° 50' 58.128" N

Longitude (DMS): 84° 40' 2.412" W

Latitude (DD): 29.84947999

Longitude (DD): -84.66733666

SITE DESCRIPTION

Site Type: Staging Area; Boat Ramp; Marina

Access: Commercially Owned for General Public Use

Operational Status: Open For Business

Scale of Staging Area:

Hours of Operation: 24 Hours

Days of Operation: Open regular schedule, ie. M - F

Water Type: Saltwater

Water Body Name: Carrabelle River

Boat Launch Capability: Boat Lift; RAMP - Boats UNDER 25 FT

Number of Boat Ramps: 0

Number of Boat Ramp Lanes: 1

Number of Boat Slips: 0

Number of Moorings: 0

Boat Ramp Surface Composition: Poured in place concrete

Water Depth at End of Boat Ramp: 2 - 4 feet

Wave Energy at Site: Low

Shoreline Type in Viewable Viscinity: Rip-Rap; Soft Stem Veg.

Access Constraints: No Access Constraints

Crane Capabilities: Suitable for small crane

Collection Point Capabilities:

Parking Capacity for Trailers: 0

Parking Capacity for Cars: 0

Parking Lot Dimensions:

Parking Surface: Gravel/Sand/Dirt

Capable for Light or Heavy Equipment and Type:

Boom Available On-Site and Length:

ADDITIONAL AMMENITIES

Fuels Available: Diesel and Gasoline

Propane or Natural Gas Available

Water Available: Yes

Fire Hydrant:

Pumpout Available: Pumpout Available

Bathrooms Available: Port-a-let

Electricity Amperage Available: 30 Amp Hookup; 50 Amp H

Camping Facilities:

Food Available: Food Available (1-5 mi.)

Security Available and Hours On Duty:

GENERAL INFORMATION AND COMMENTS

Special/Pre-Planned Events and Dates:

Comments:

Photo URL: http://ocean.floridamarine.org/waterphotos/ramp_photos/photo_id/1621/index.htm

Facility Name: Anglers Harbor

Site ID: FR70019ID

Data Collector (Agency): State of Florida

Survey Type: Planning

Survey Date: 2008-04-01 00:00

Managing Agency: PRIVATE OWNER

General Manager/Contact Person:

Contact Phone #: 850-544-2500

SCAT Description: Franklin County Division 3

Physical Address: 129 Anglers Harbor Lane

City: Carrabelle

State: Florida

Zip Code 32322

County: Franklin

GEOSPATIAL INFORMATION

Latitude (DMS): 29° 50' 53.832" N

Longitude (DMS): 84° 40' 39.606" W

Latitude (DD): 29.84828666

Longitude (DD): -84.67766833

SITE DESCRIPTION

Site Type: Boat Ramp

Access: Private

Operational Status:

Scale of Staging Area:

Hours of Operation: Sunrise to Sunset

Days of Operation: 7 days

Water Type: Salt

Water Body Name: Carrabelle River

Boat Launch Capability: Boats Under 25 ft

Number of Boat Ramps: 1

Number of Boat Ramp Lanes: 1

Number of Boat Slips: 15

Number of Moorings: 0

Boat Ramp Surface Composition: Cement or Asphalt

Water Depth at End of Boat Ramp: 2 - 4 feet

Wave Energy at Site: Low

Shoreline Type in Viewable Viscinity: Soft Stem Veg.

Access Constraints: Fenced

Crane Capabilities: Not suitable for crane

Collection Point Capabilities:

Parking Capacity for Trailers: 0

Parking Capacity for Cars: 0

Parking Lot Dimensions:

Parking Surface: Paved - Concrete or Asphalt

Capable for Light or Heavy Equipment and Type:

Boom Available On-Site and Length:

ADDITIONAL AMMENITIES

Fuels Available: No Fuel

Propane or Natural Gas Available

Water Available: Yes

Fire Hydrant:

Pumpout Available: No Pumpout

Bathrooms Available: No Restrooms

Electricity Amperage Available: 120 V Standard 15 Amp

Camping Facilities:

Food Available: Food Available (1-5 mi.)

Security Available and Hours On Duty:

GENERAL INFORMATION AND COMMENTS

Special/Pre-Planned Events and Dates:

Comments:

Photo URL:



Facility Name: C Quarters Marina Boat Ramps

Site ID:

Data Collector (Agency): State of Florida

Survey Type: Planning

Survey Date: 2008-03-21 00:00

Managing Agency: RAMP IS OWNED BY CITY OF CARABELLE

General Manager/Contact Person: MILLARD COLLINS

Contact Phone #: 850-528-5896

SCAT Description: Franklin County Division 3

Physical Address: 501 ST JAMES HWY 98

City: CARRABELLE

State: Florida

Zip Code 32322

County: Franklin

GEOSPATIAL INFORMATION

Latitude (DMS): 29° 51' 9.120" N

Longitude (DMS): 84° 40' 8.412" W

Latitude (DD): 29.85253333

Longitude (DD): -84.66900333

SITE DESCRIPTION

Site Type: Staging Area; Boat Ramp

Access: Public

Operational Status:

Scale of Staging Area:

Hours of Operation:

Days of Operation: 24/7

Water Type: Salt

Water Body Name: Carrabelle River

Boat Launch Capability: RAMP - Boats OVER 25 FT

Number of Boat Ramps: 2

Number of Boat Ramp Lanes: 2

Number of Boat Slips: 66

Number of Moorings: 0

Boat Ramp Surface Composition: Cement or Asphalt

Water Depth at End of Boat Ramp: 6 - 8 feet

Wave Energy at Site: Medium

Shoreline Type in Viewable Viscinity: Rip-Rap

Access Constraints: No Access Constraints

Crane Capabilities: Suitable for small crane

Collection Point Capabilities:

Parking Capacity for Trailers: 0

Parking Capacity for Cars: 0

Parking Lot Dimensions:

Parking Surface: Dirt/Gravel; Grass

Capable for Light or Heavy Equipment and Type:

Boom Available On-Site and Length:

ADDITIONAL AMMENITIES

Fuels Available: Diesel and Gasoline

Propane or Natural Gas Available

Water Available: Yes

Fire Hydrant:

Pumpout Available: No Pumpout

Bathrooms Available: Restrooms w/showers

Electricity Amperage Available: 30 Amp Hookup; 50 Amp H

Camping Facilities:

Food Available: Food Available (1-5 mi.)

Security Available and Hours On Duty:

GENERAL INFORMATION AND COMMENTS

Special/Pre-Planned Events and Dates:

Comments:

Photo URL:

