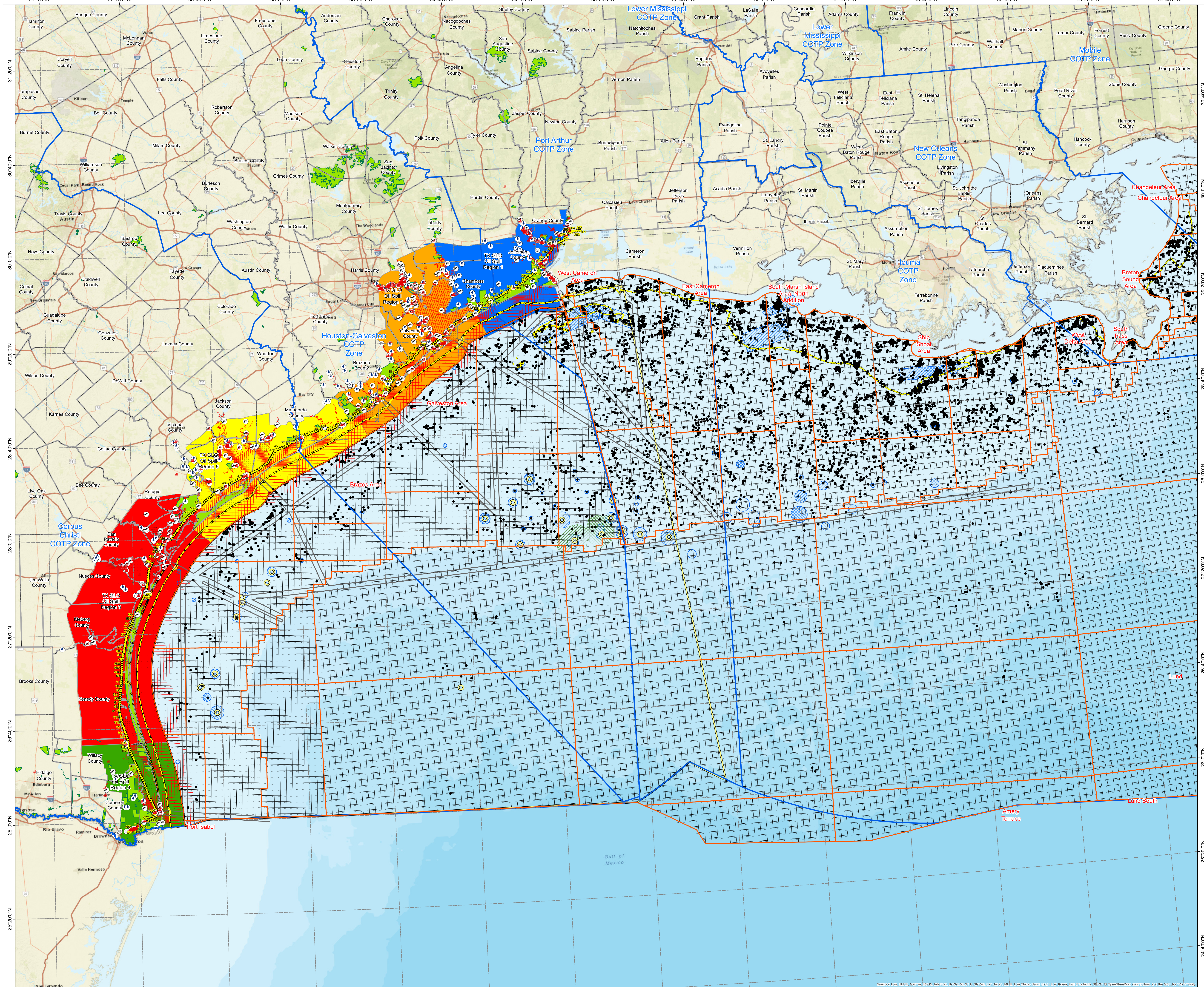
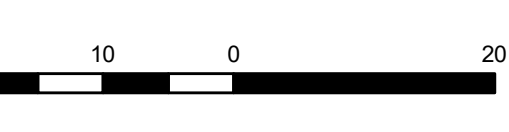
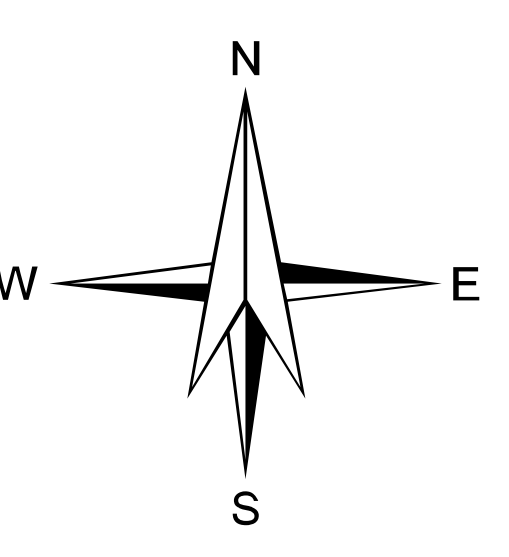


RRT VI Pre-Approved and Exclusionary Areas for Texas - Based COTP Zones



- Outer Continental Shelf Zones
- Captain Of The Port Zones
- 3 Marine League Line
- Pre-Approved 10 Meter ISO-Bath
- Fairways
- Pre-Approved Dispersant Use Zone
- National Marine Sanctuary
- ISB Exclusion Areas
- County/Parish Boundary
- Pre-Approved Surface Washing
- Blocks (BOEM)
- Parks
- TGLO Oil Spill Region 1
- TGLO Oil Spill Region 2
- TGLO Oil Spill Region 3
- TGLO Oil Spill Region 4
- TGLO Oil Spill Region 5



Texas General Land Office
 Commissioner George P. Bush
 Enterprise Technology Solutions
 Map Compiled by: Mark Conway
 October 2019

The Texas General Land Office makes no representations or warranties regarding the accuracy or completeness of the information depicted on this map or the data from which it was produced. This map is NOT suitable for navigational purposes and does not purport to depict or establish boundaries between private and public land.