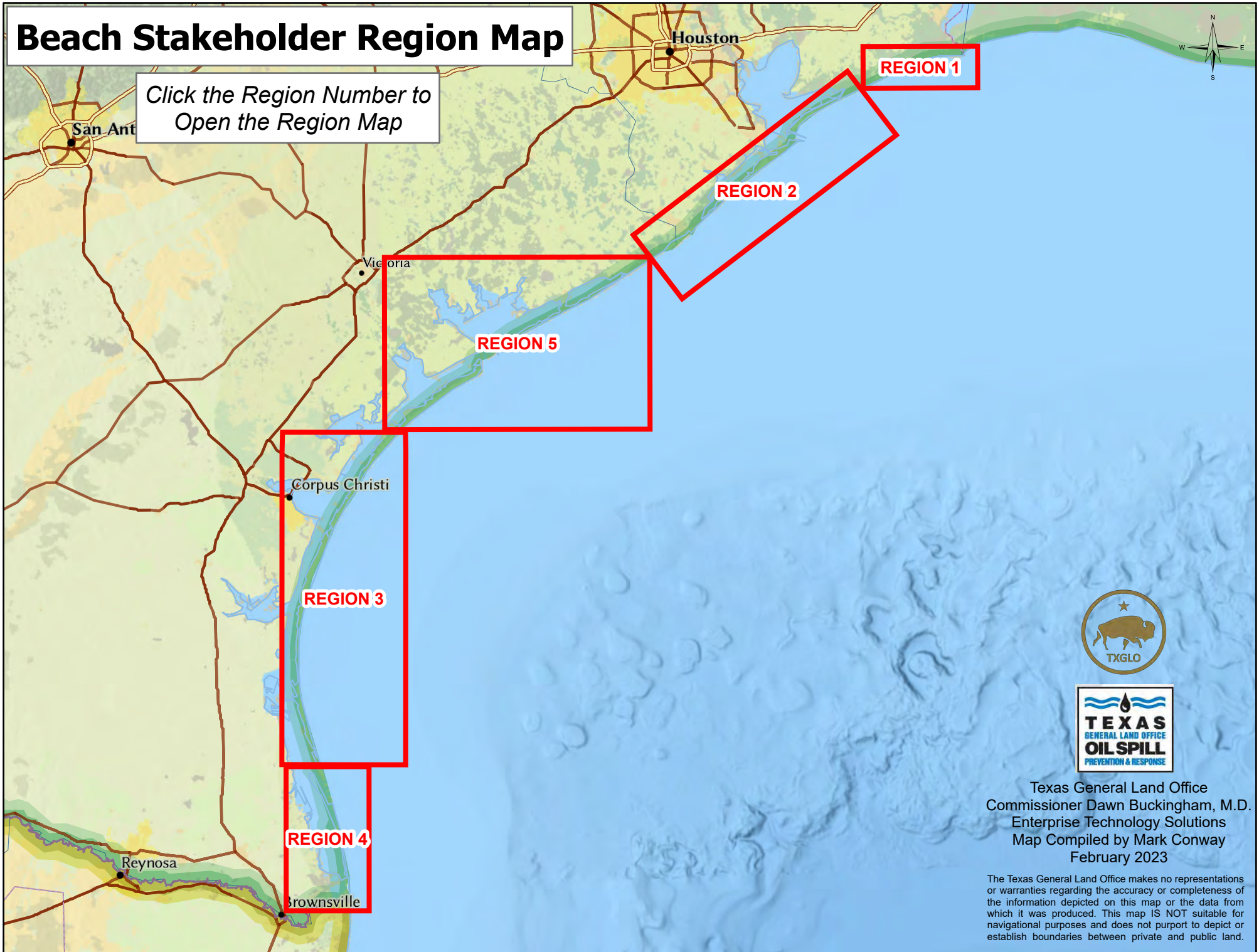


# Beach Stakeholder Region Map

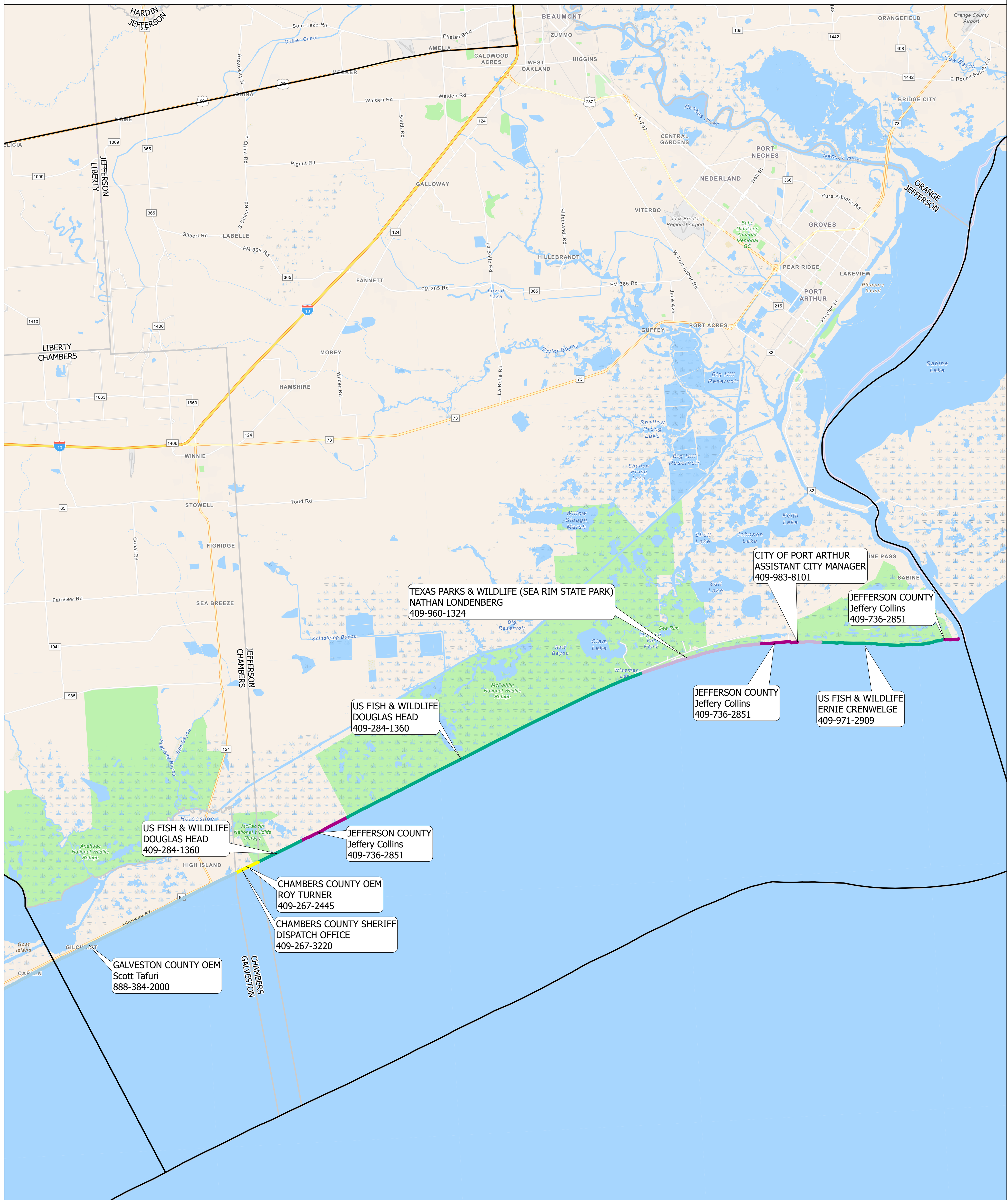
Click the Region Number to  
Open the Region Map



Texas General Land Office  
Commissioner Dawn Buckingham, M.D.  
Enterprise Technology Solutions  
Map Compiled by Mark Conway  
February 2023

The Texas General Land Office makes no representations or warranties regarding the accuracy or completeness of the information depicted on this map or the data from which it was produced. This map IS NOT suitable for navigational purposes and does not purport to depict or establish boundaries between private and public land.

# Region 1 Beach Stakeholders



TEXAS PARKS & WILDLIFE (SEA RIM STATE PARK)  
NATHAN LONDENBERG  
409-960-1324

CITY OF PORT ARTHUR  
ASSISTANT CITY MANAGER  
409-983-8101

JEFFERSON COUNTY  
Jeffery Collins  
409-736-2851

JEFFERSON COUNTY  
Jeffery Collins  
409-736-2851

US FISH & WILDLIFE  
ERNIE CRENWELGE  
409-971-2909

US FISH & WILDLIFE  
DOUGLAS HEAD  
409-284-1360

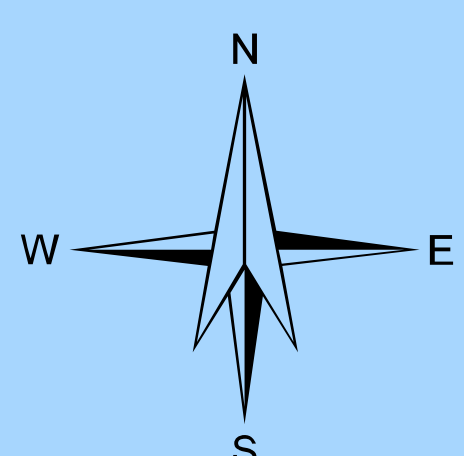
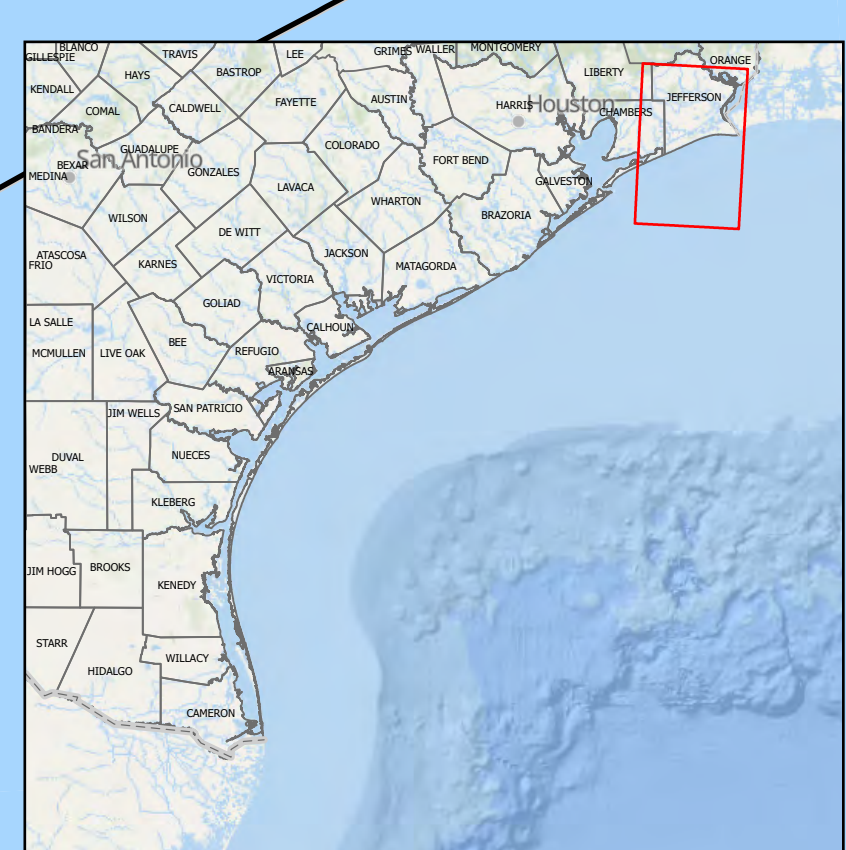
US FISH & WILDLIFE  
DOUGLAS HEAD  
409-284-1360

JEFFERSON COUNTY  
Jeffery Collins  
409-736-2851

CHAMBERS COUNTY OEM  
ROY TURNER  
409-267-2445

CHAMBERS COUNTY SHERIFF  
DISPATCH OFFICE  
409-267-3220

GALVESTON COUNTY OEM  
Scott Tafuri  
888-384-2000



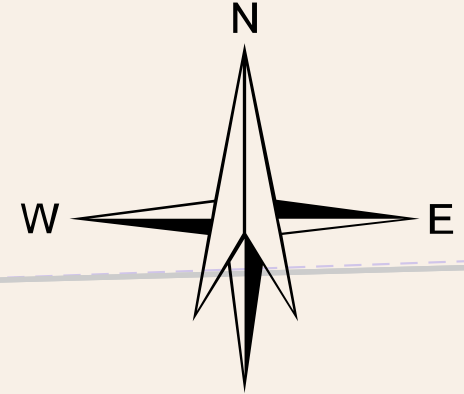
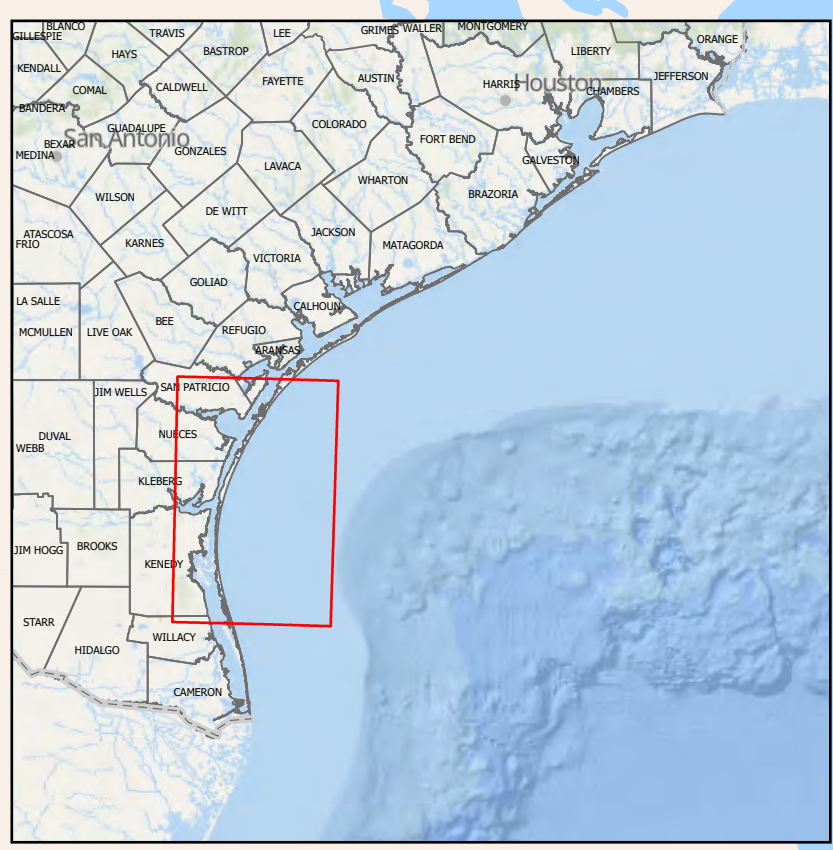
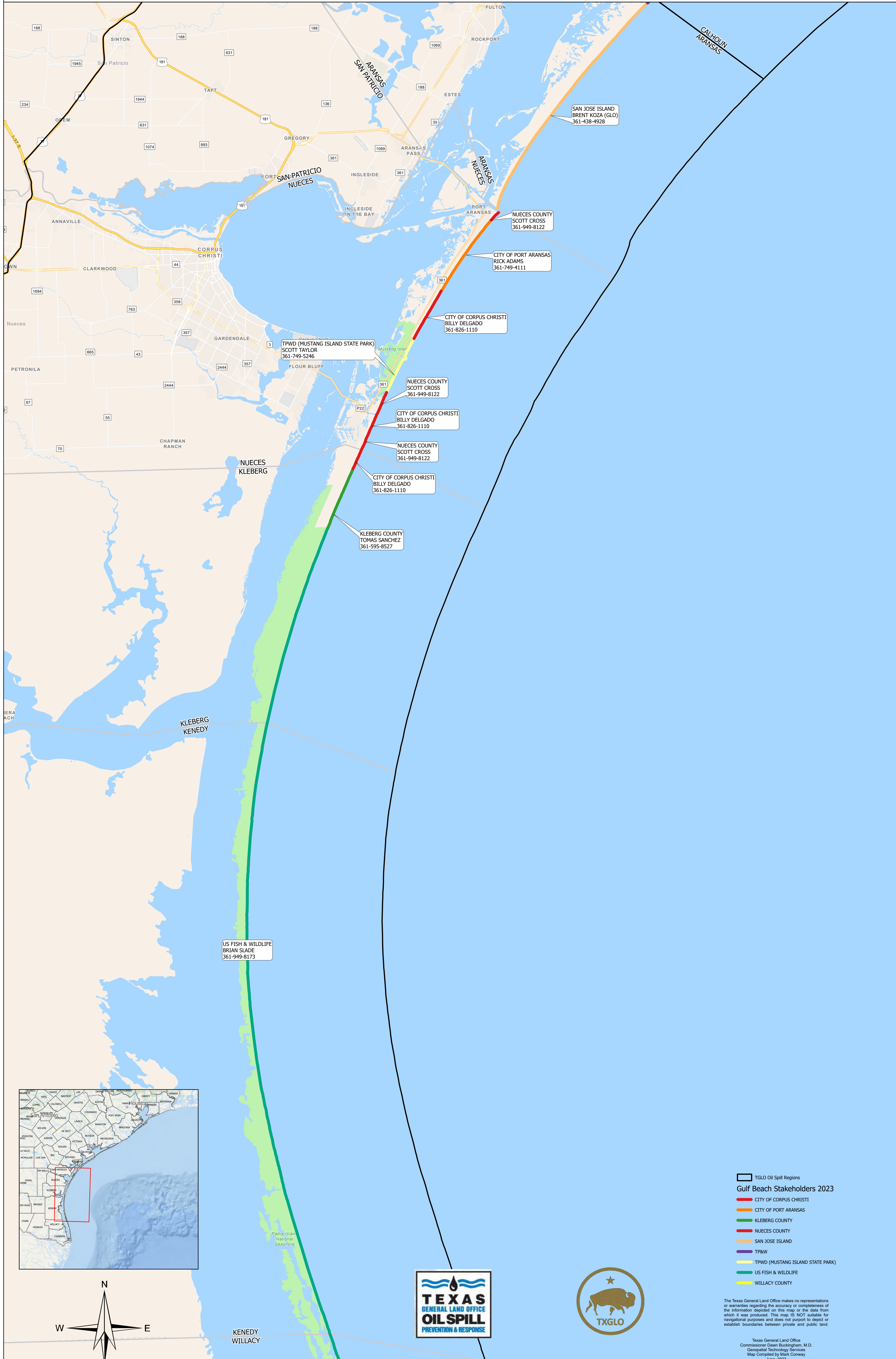
- TGLO Oil Spill Regions
- Gulf Beach Stakeholders 2023**
- CHAMBERS COUNTY OEM
- CHAMBERS COUNTY SHERIFF
- CITY OF PORT ARTHUR
- GALVESTON COUNTY OEM
- JEFFERSON COUNTY
- TEXAS PARKS & WILDLIFE (SEA RIM STATE PARK)
- US FISH & WILDLIFE

The Texas General Land Office makes no representations or warranties regarding the accuracy or completeness of the information depicted on this map or the data from which it was produced. This map is NOT suitable for navigational purposes and does not purport to depict or establish boundaries between private and public land.

Texas General Land Office  
Commissioner Dawn Buckingham, M.D.  
Geospatial Technology Services  
Map Compiled by Mark Conway  
June 2023



# Region 3 Beach Stakeholders

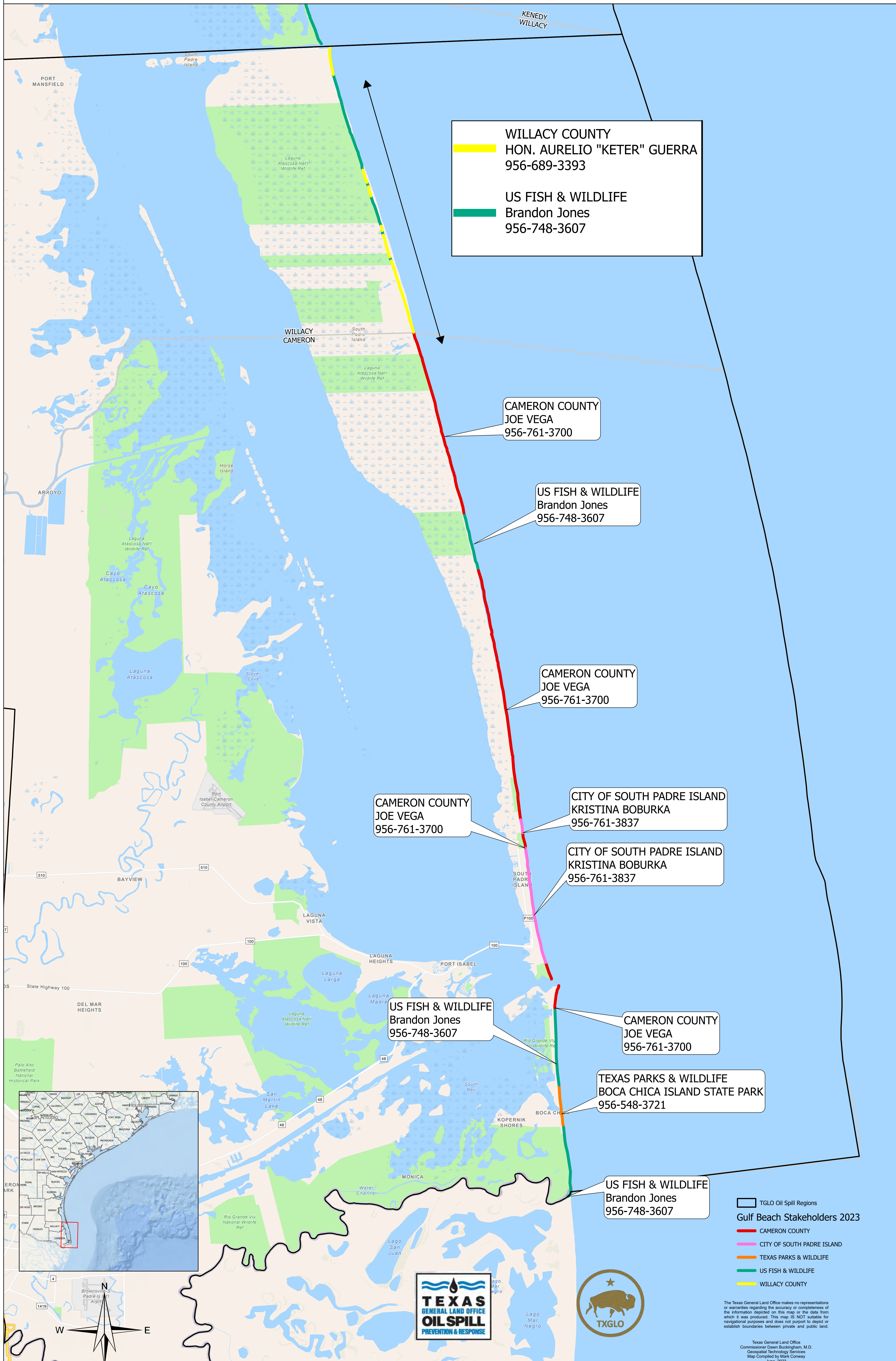


- TGLO Oil Spill Regions
- Gulf Beach Stakeholders 2023**
- CITY OF CORPUS CHRISTI
- CITY OF PORT ARANSAS
- KLEBERG COUNTY
- NUECES COUNTY
- SAN JOSE ISLAND
- TP&W
- TPWD (MUSTANG ISLAND STATE PARK)
- US FISH & WILDLIFE
- WILLACY COUNTY

The Texas General Land Office makes no representations or warranties regarding the accuracy or completeness of the information depicted on this map or the data from which it was produced. This map is NOT suitable for navigational purposes and does not purport to depict or establish boundaries between private and public land.

Texas General Land Office  
 Commissioner Dawn Buckingham, M.D.  
 Geospatial Technology Services  
 Map Compiled by Mark Conway  
 June 2023

# Region 4 Beach Stakeholders



**WILLACY COUNTY**  
**HON. AURELIO "KETER" GUERRA**  
 956-689-3393

**US FISH & WILDLIFE**  
**Brandon Jones**  
 956-748-3607

**CAMERON COUNTY**  
**JOE VEGA**  
 956-761-3700

**US FISH & WILDLIFE**  
**Brandon Jones**  
 956-748-3607

**CAMERON COUNTY**  
**JOE VEGA**  
 956-761-3700

**CAMERON COUNTY**  
**JOE VEGA**  
 956-761-3700

**CITY OF SOUTH PADRE ISLAND**  
**KRISTINA BOBURKA**  
 956-761-3837

**CITY OF SOUTH PADRE ISLAND**  
**KRISTINA BOBURKA**  
 956-761-3837

**US FISH & WILDLIFE**  
**Brandon Jones**  
 956-748-3607

**CAMERON COUNTY**  
**JOE VEGA**  
 956-761-3700

**TEXAS PARKS & WILDLIFE**  
**BOCA CHICA ISLAND STATE PARK**  
 956-548-3721

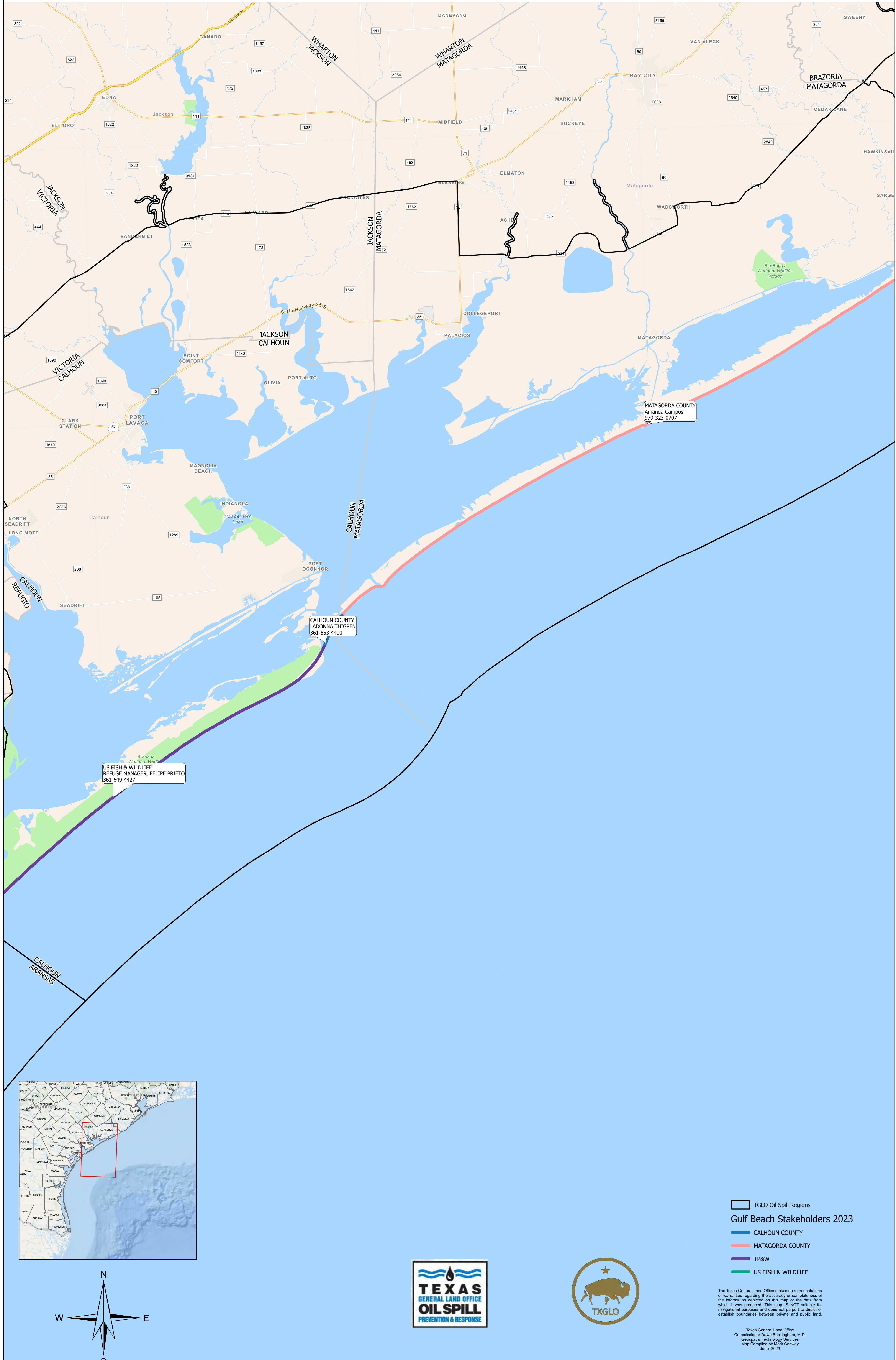
**US FISH & WILDLIFE**  
**Brandon Jones**  
 956-748-3607

- TGLO Oil Spill Regions
- Gulf Beach Stakeholders 2023**
- CAMERON COUNTY
- CITY OF SOUTH PADRE ISLAND
- TEXAS PARKS & WILDLIFE
- US FISH & WILDLIFE
- WILLACY COUNTY



The Texas General Land Office makes no representations or warranties regarding the accuracy or completeness of the information depicted on this map or the data from which it was produced. This map is NOT suitable for navigational purposes and does not purport to depict or establish boundaries between private and public land.

# Region 5 Beach Stakeholders



US FISH & WILDLIFE  
REFUGE MANAGER, FELIPE PRIETO  
361-649-4427

CALHOUN COUNTY  
LADONNA THIGPEN  
361-553-4400

MATAGORDA COUNTY  
Amanda Campos  
979-323-0707

- TGLO Oil Spill Regions
- Gulf Beach Stakeholders 2023**
- CALHOUN COUNTY
- MATAGORDA COUNTY
- TP&W
- US FISH & WILDLIFE



The Texas General Land Office makes no representations or warranties regarding the accuracy or completeness of the information depicted on this map or the data from which it was produced. This map is NOT suitable for navigational purposes and does not purport to depict or establish boundaries between private and public land.

Texas General Land Office  
Commissioner Dawn Buckingham, M.D.  
Geospatial Technology Services  
Map Compiled by Mark Conway  
June 2023