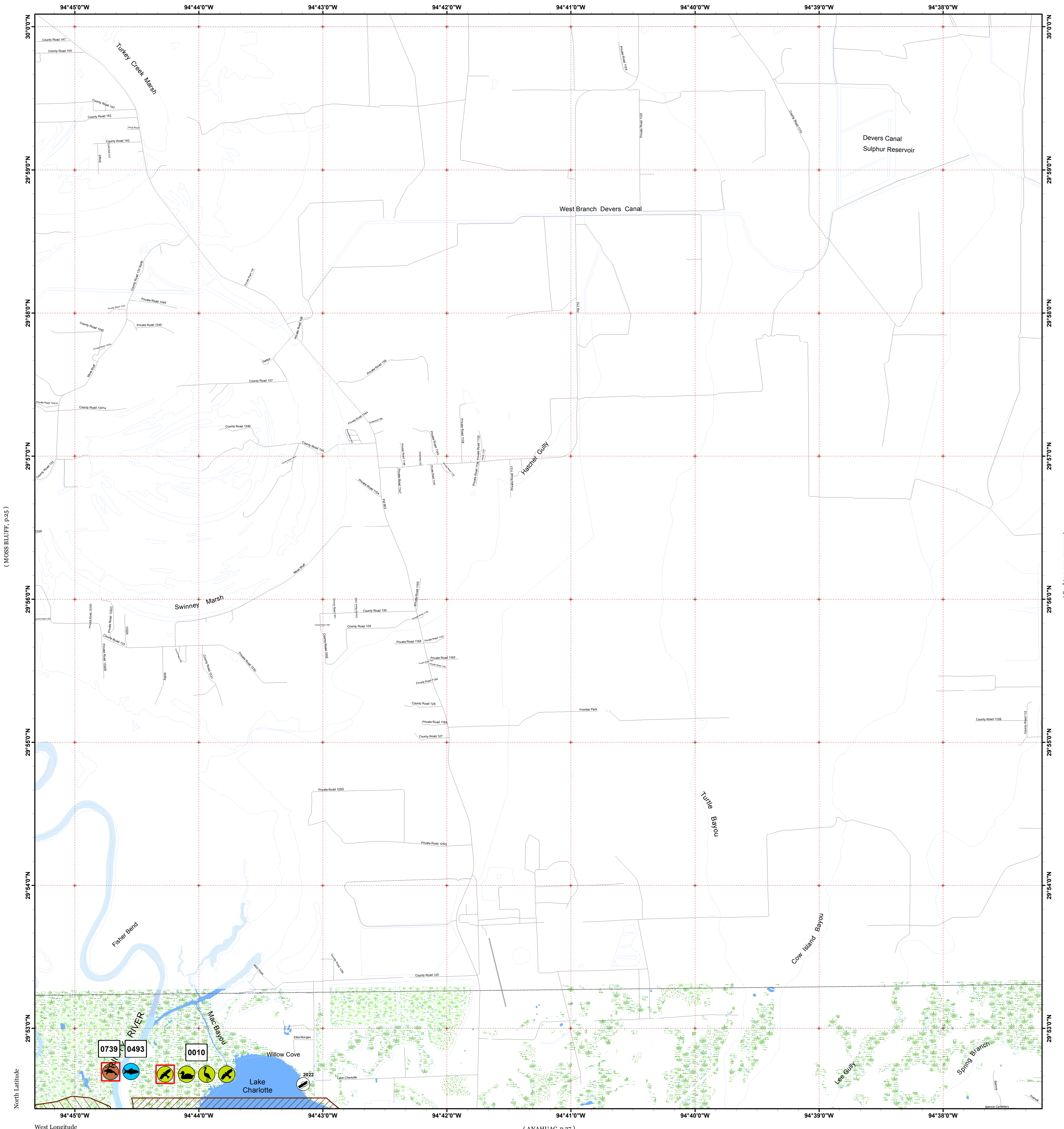


# SHILOH

Click Here or Scroll Down for Associated Map Data  
Click on the Geographic Response Plan Target to View the ICS Form




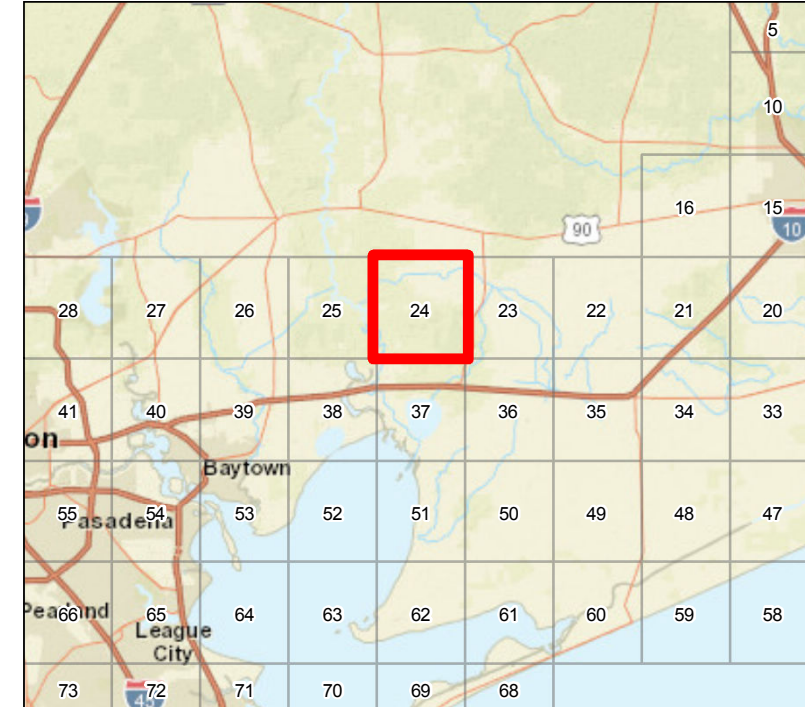
(MOSS BLUFF, p.25)

(WHITES BAYOU, p.23)



Oil Spill Planning and Response Atlas  
2016

The Texas General Land Office makes no representations or warranties regarding the accuracy or completeness of the information depicted on this map or the data from which it was produced. This map is not suitable for navigational purposes and does not purport to depict boundaries of private and public land.



### Human Use Features

- Boat Ramp

### Map Base Layers

- Airport Runways
- Road
- Freshwater Marshes
- Swamps and Flooded Woodlands
- Willow Thickets
- Lake / Pond
- Tidally Influenced River
- Perennial River
- County Boundary

### Species Icons Within Map Quad

- Fish
- Raptor Endangered
- Mammal T/E
- Wading
- Raptor
- Waterfowl

### ENVIRONMENTAL SENSITIVITY INDEX

- 10D Mangroves and Woody Vegetation
- 10C Freshwater Swamps
- 10B Freshwater Marshes
- 10A Salt and Brackish Water Marshes
- 9 Sheltered Tidal Flats
- 8C Sheltered Rocky/Karst Shores
- 8D Sheltered Scarps
- 8B Sheltered Riprap Structures
- 8A Sheltered Solid Manmade Structures
- 7 Exposed Tidal Flats
- 6B Exposed Riprap Structures
- 6A Gravel or Shell Beaches
- 5 Mixed Sand and Gravel or Shell Beaches
- 4 Coarse-Grained Sand Beaches
- 3B Scarps and Steep Slopes in Sand
- 3A Fine-Grained Sand Beaches
- 2B Wave-Cut Clay Platforms
- 2A Scarps and Steep Slopes in Clay
- 1 Exposed Walls and Other Solid Structures

### Priority Protection Areas

- HIGH
- MEDIUM

# Quadrant: SHILOH

Map # :24

Biological Information for this quadrant represents known concentration areas of occurrence.

## Biological Resources

### Bird

RARNUM	NAME	S F	T E	CONC	J	F	M	A	M	J	J	A	S	O	N	D	Nesting	Migrating	Molting
0010	Bald eagle	S	T	-	X	X	X	X	X	X	X	X	X	X	X	X	-	-	-
	Raptors			-	X	X	X	X	X	X	X	X	X	X	X	X	-	-	-
	Marsh birds			-	X	X	X	X	X	X	X	X	X	X	X	X	-	-	-
	Rails			-	X	X	X	X	X	X	X	X	X	X	X	X	-	-	-
	Wading birds			-	X	X	X	X	X	X	X	X	X	X	X	X	-	-	-
	Waterfowl			-	X	X	X	X	X	X	X	X	X	X	X	X	-	-	-
	Wood duck			-	X	X	X	X	X	X	X	X	X	X	X	X	FEB-JUL	-	-

### Fish

RARNUM	NAME	S F	T E	CONC	J	F	M	A	M	J	J	A	S	O	N	D	Spawning	Eggs	Larvae	Juveniles	Adults
0484	Alligator gar			-					X	X	X						MAY-JUN	MAY-JUN	MAY-JUL	-	-
0493	Striped bass			-	X	X	X	X	X	X	X	X	X	X	X	X	-	APR-MAY	APR-MAY	JAN-DEC	JAN-DEC
	Tarpon			RARE			X	X	X	X	X	X	X	X	X		-	-	-	MAR-NOV	-
	Alligator gar			-	X	X	X	X	X	X	X	X	X	X	X	X	MAY-JUN	MAY-JUN	-	JAN-DEC	JAN-DEC

### Marine Mammal

RARNUM	NAME	S F	T E	CONC	J	F	M	A	M	J	J	A	S	O	N	D	Mating	Calving	Pupping	Molting
0739	West Indian manatee	S/F	E/E	VERY-RARE						X	X	X					-	-	-	-

## Human Use Resources

Boat Ramp	RARNUM	NAME	CONTACT	CONTACT INFO
	2022	Cedar Hill Park		chamberstrinity@cedarhill