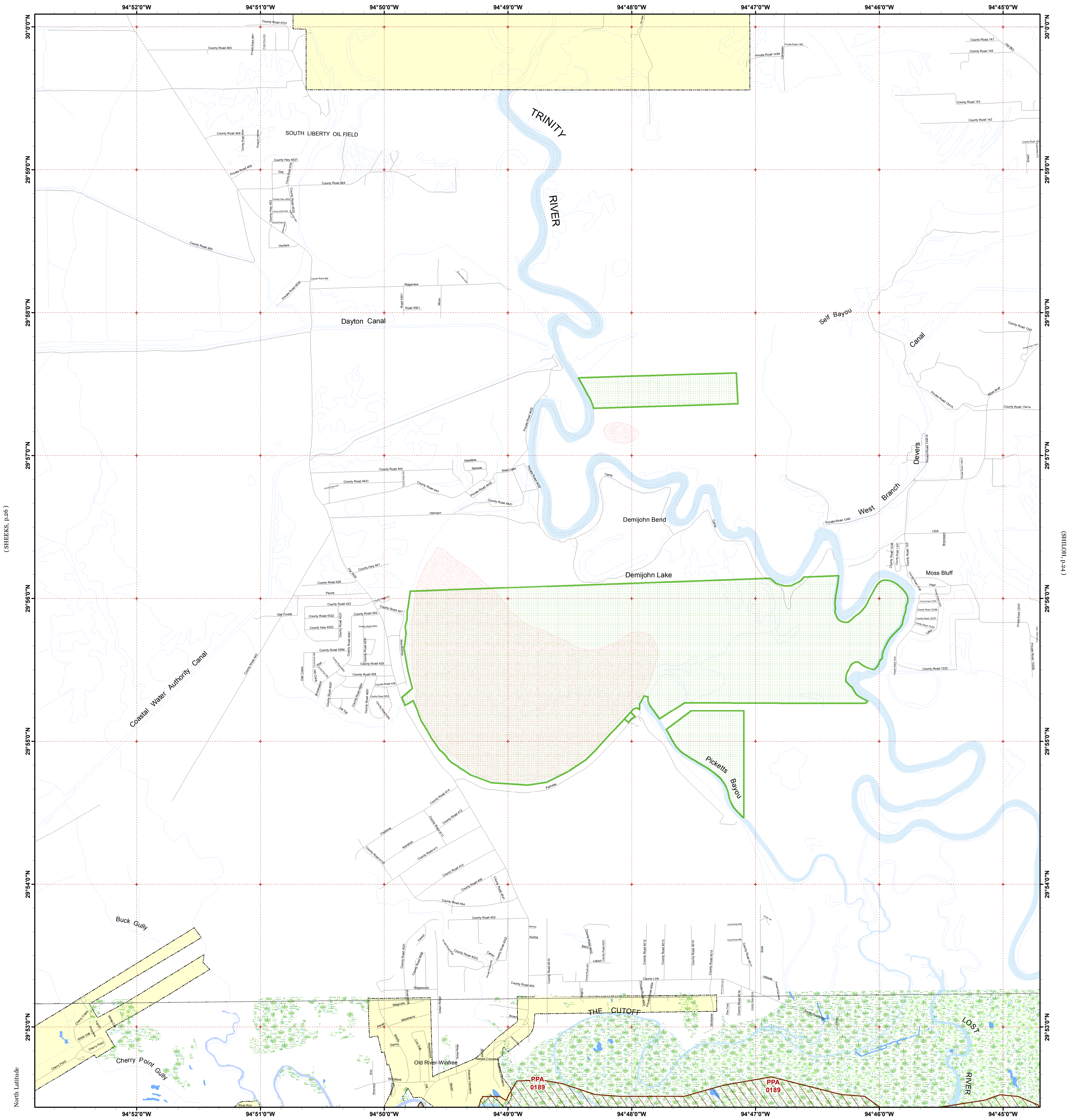


MOSS BLUFF

Click Here or Scroll Down for Associated Map Data
Click on the Geographic Response Plan Target to View the ICS Form



(SHEEPS, p.26)

(SHEEPS, p.21)

North Latitude


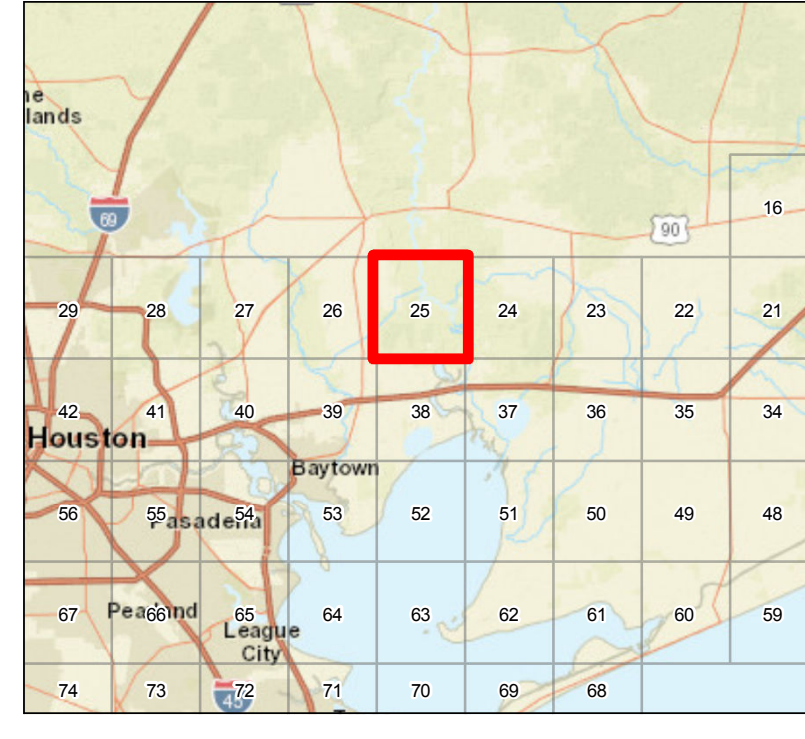
West Longitude

(COVE, p.38)



Oil Spill Planning and Response Atlas
2016

The Texas General Land Office makes no representations or warranties regarding the accuracy or completeness of the information depicted on this map or the data from which it was produced. This map is not suitable for navigational purposes and does not purport to depict boundaries of private and public land.



Human Use Features

- Wildlife Refuge
- Freshwater Marshes
- Swamps and Flooded Woodlands
- Willow Thickets
- Lake / Pond
- Tidally Influenced River
- Perennial River
- County Boundary
- City Limits

Priority Protection Areas

MEDIUM

Map Base Layers

- Road
- GIWW
- Wildlife Refuge
- Freshwater Marshes
- Swamps and Flooded Woodlands
- Willow Thickets
- Lake / Pond
- Tidally Influenced River
- Perennial River
- County Boundary
- City Limits

Species Icons Within Map Quad

- Fish
- Mammal T/E
- Raptor
- Raptor Endangered
- Wading
- Waterfowl

ENVIRONMENTAL SENSITIVITY INDEX

- 10D Mangroves and Woody Vegetation
- 10C Freshwater Swamps
- 10B Freshwater Marshes
- 10A Salt and Brackish Water Marshes
- 9 Sheltered Tidal Flats
- 8C Sheltered Rocky/Karst Shores
- 8D Sheltered Scarps
- 8B Sheltered Riprap Structures
- 8A Sheltered Solid Manmade Structures
- 7 Exposed Tidal Flats
- 6B Exposed Riprap Structures
- 6A Gravel or Shell Beaches
- 5 Mixed Sand and Gravel or Shell Beaches
- 4 Coarse-Grained Sand Beaches
- 3B Scarps and Steep Slopes in Sand
- 3A Fine-Grained Sand Beaches
- 2B Wave-Cut Clay Platforms
- 2A Scarps and Steep Slopes in Clay
- 1 Exposed Walls and Other Solid Structures

Quadrant: MOSS BLUFF

Map # :25

Biological Information for this quadrant represents known concentration areas of occurrence.

Habitat Priority Protection Areas

PPA ID	PRIORITY	POLY DESCRIPTION	BIRDS RANK	BIRDS DESCRIPTION	FISH RANK	FISH DESCRIPTION	WETLANDS RANK	WETLANDS DESCRIPTION
PPA0189	MEDIUM	Trinity River-Lost Lake-Old River area; mostly owned by US Army Corps of Engineers		Wading birds, waterfowl, bald eagle, other raptors				Large area of high quality forested swamps and mostly fresh marsh

Biological Resources

Bird

RARNUM	NAME	S	F	T	E	CONC	J	F	M	A	M	J	J	A	S	O	N	D	Nesting	Migrating	Molting
0010	Bald eagle	S		T		-	X	X	X	X	X	X	X	X	X	X	X	X	-	-	-
	Raptors					-	X	X	X	X	X	X	X	X	X	X	X	X	-	-	-
	Marsh birds					-	X	X	X	X	X	X	X	X	X	X	X	X	-	-	-
	Rails					-	X	X	X	X	X	X	X	X	X	X	X	X	-	-	-
	Wading birds					-	X	X	X	X	X	X	X	X	X	X	X	X	-	-	-
	Waterfowl					-	X	X	X	X	X	X	X	X	X	X	X	X	-	-	-
	Wood duck					-	X	X	X	X	X	X	X	X	X	X	X	X	FEB-JUL	-	-

Fish

RARNUM	NAME	S	F	T	E	CONC	J	F	M	A	M	J	J	A	S	O	N	D	Spawning	Eggs	Larvae	Juveniles	Adults
0483	Tarpon					RARE			X	X	X	X	X	X	X	X	X	X	-	-	-	MAR-NOV	-
0484	Alligator gar					-				X	X	X							MAY-JUN	MAY-JUN	MAY-JUL	-	-

Marine Mammal

RARNUM	NAME	S	F	T	E	CONC	J	F	M	A	M	J	J	A	S	O	N	D	Mating	Calving	Pupping	Molting
0739	West Indian manatee	S/F		E/E		VERY-RARE						X	X	X					-	-	-	-