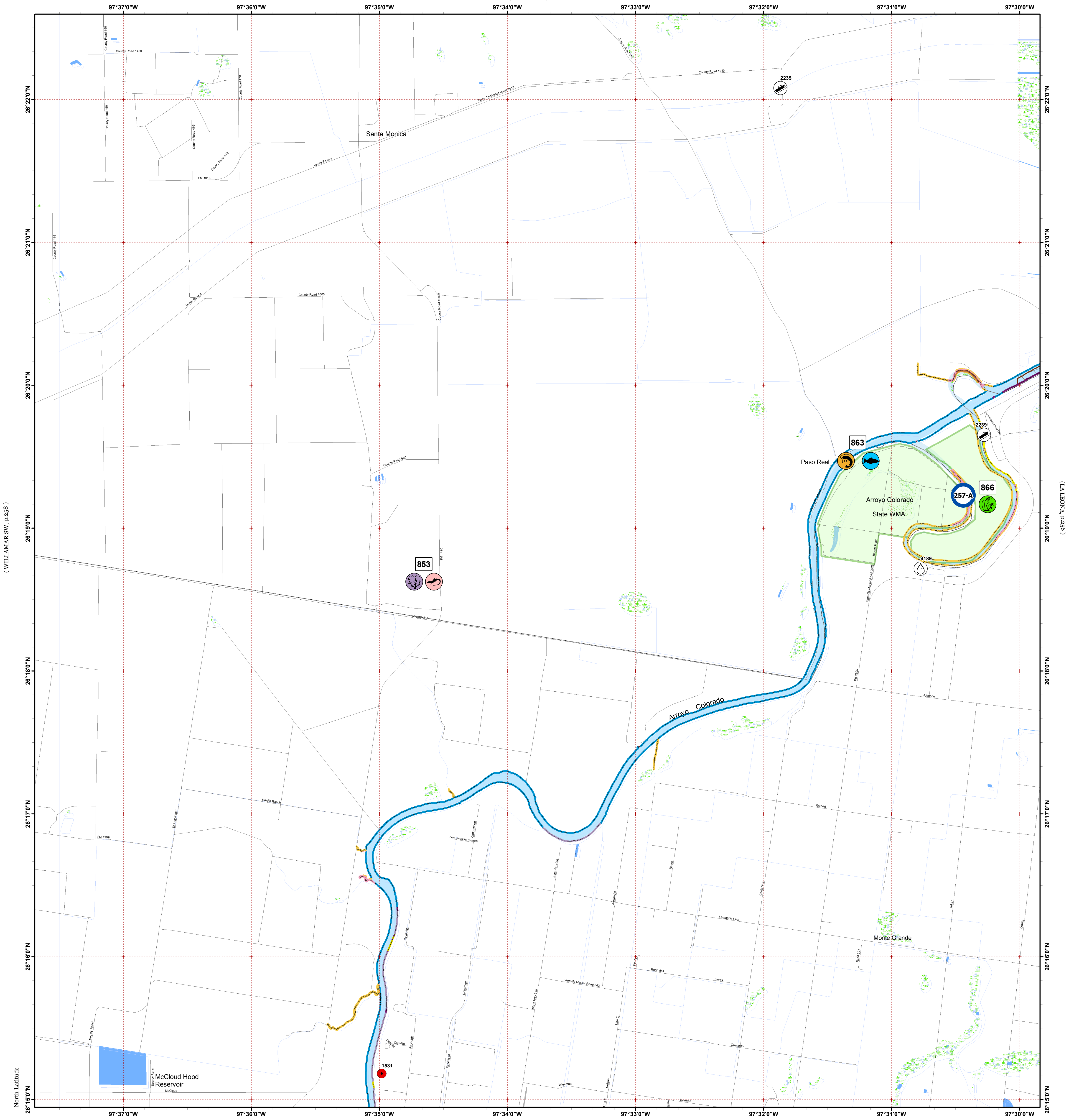


# PASO REAL

(WILLAMAR, p.251)

Click Here or Scroll Down for Associated Map Data

Click on the Geographic Response Plan Target to View the ICS Form



(WILLAMAR SW, p.258)


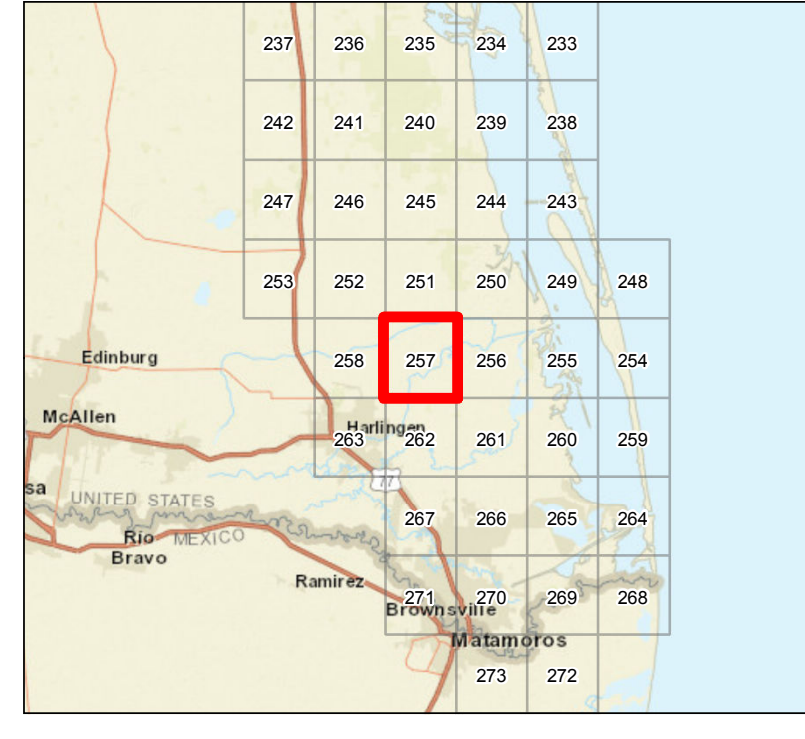
(GREAT WINDSETT)

(RIO HONDO, p.262)



Oil Spill Planning and Response Atlas  
2016

The Texas General Land Office makes no representations or warranties regarding the accuracy or completeness of the information depicted on this map or the data from which it was produced. This map is not suitable for navigational purposes and does not purport to depict boundaries of private and public land.



### Human Use Features

- Boat Ramp
- Facility
- Water Intake
- Geographic Response Plan

### Map Base Layers

- Airport Runways
- Road
- State Parks/WMA's
- Freshwater Marshes
- Swamps and Flooded Woodlands
- Willow Thickets
- Lake / Pond
- Tidally Influenced River
- Perennial River
- County Boundary

### Species Icons Within Map Quad

- Amphibian
- Marsh
- Shrimp
- Plant
- Fish

### ENVIRONMENTAL SENSITIVITY INDEX

- 10D Mangroves and Woody Vegetation
- 10C Freshwater Swamps
- 10B Freshwater Marshes
- 10A Salt and Brackish Water Marshes
- 9 Sheltered Tidal Flats
- 8C Sheltered Rocky/Karst Shores
- 8D Sheltered Scarps
- 8B Sheltered Riprap Structures
- 8A Sheltered Solid Manmade Structures
- 7 Exposed Tidal Flats
- 6B Exposed Riprap Structures
- 6A Gravel or Shell Beaches
- 5 Mixed Sand and Gravel or Shell Beaches
- 4 Coarse-Grained Sand Beaches
- 3B Scarps and Steep Slopes in Sand
- 3A Fine-Grained Sand Beaches
- 2B Wave-Cut Clay Platforms
- 2A Scarps and Steep Slopes in Clay
- 1 Exposed Walls and Other Solid Structures

### Priority Protection Areas

# Quadrant: PASO REAL

Map # :257

Biological Information for this quadrant represents known concentration areas of occurrence.

## Biological Resources

### Bird

RARNUM	NAME	S	F	CONC	J	F	M	A	M	J	J	A	S	O	N	D	NESTING	LAYING	HATCHING	FLEDGING
866	Migratory songbirds						X	X	X	X		X	X	X	X					

### Fish

RARNUM	NAME	S	F	CONC	J	F	M	A	M	J	J	A	S	O	N	D	LARV/JUV	SPAWNING
863	Native fish community				X	X	X	X	X	X	X	X	X	X	X	X		
	Tarpon				X	X	X	X	X	X	X	X	X	X	X	X		APR-JUL
	Snook				X	X	X	X	X	X	X	X	X	X	X	X		JUN-JUL
	Gizzard shad				X	X	X	X	X	X	X	X	X	X	X	X	APR-SEP	MAR-AUG
	Gars				X	X	X	X	X	X	X	X	X	X	X	X		MAY-AUG

### Invertebrate

RARNUM	NAME	S	F	CONC	J	F	M	A	M	J	J	A	S	O	N	D	LARV/JUV	SPAWNING
863	Native shrimp and crab community				X	X	X	X	X	X	X	X	X	X	X	X		

### Reptile

RARNUM	NAME	S	F	CONC	J	F	M	A	M	J	J	A	S	O	N	D	NESTING	LAYING	HATCHING	LARV/JUV
853	Black-striped snake			LOW	X	X	X	X	X	X	X	X	X	X	X	X				

## Human Use Resources

	RARNUM	NAME	CONTACT	CONTACT INFO
Boat Ramp	2235			willacynuecesrio@floodwaycanal
	2239	Humming Bird Cove		cameronnuecesrio@hummingbirdcove
Facility	RARNUM	NAME	CONTACT	CONTACT INFO
	1531	NGL Crude Terminals, LLC - Rio Hondo Terminal	Eric Coleman	956-371-5023
Water Intake	RARNUM	NAME	CONTACT	CONTACT INFO
	4189	EAST RIO HONDO WSC ARROYO CITY		

1. Incident Name	2. Operational Period (Date/Time)	Assignment List ICS 204-OS
------------------	-----------------------------------	----------------------------

3. Branch	4. Division/Group
-----------	-------------------

5. Operations Personnel	Operations Section Chief _____
Branch Director	_____
Division/Group Supervisor	_____

6. Resources Assigned This Period						"X" Indicates 204a attachment with special instructions
Resource Identifier	Leader	Contact Info #	# of Persons	Reporting Info/Notes/Remarks		

7. Assignments
----------------

**SAFETY NOTE:** High vessel traffic from boat ramp and Intracoastal Waterway

8. Site Number: 257-A	9. Quad Name Paso Real	10. NOAA Chart # 11303	11. GLO Atlas Page # 257	12. County Cameron/ Willacy Co.
--------------------------	---------------------------	---------------------------	-----------------------------	------------------------------------

13. Site Information: <b>Las Palomas WMA</b> The Las Palomas WMA-Arroyo Colorado is an area owned and managed by Texas Parks and Wildlife for research, demonstration, and public hunting. The site is encompassed by sheltered scarps and freshwater marsh.	14. Latitude From: 26 19' 48" W	To:	
	15. Longitude From: 097 30' 48" W	To:	

16. Closest Boat Ramp Adolph Thomae Jr. Boat Ramp	17. Distance From Ramp 7 nm	18. Boat Type Flat Bottom Boat
--	--------------------------------	-----------------------------------

19. Directions From Local Sector Hwy 77 south exit Hwy 100. East on Hwy 100 to N. Arroyo Blvd. North on Arroyo Blvd. to Marshall Hutts Rd. at end. East on Marshall Hutts Rd. to Adolph Thomae Park at East end of road.	20. Closest Airport Valley International Airport		21. Closest Helo Spot Valley International Airport
---	---	--	---

22. Trustee/Contact Numbers USCG: 956-364-7400 RRC: 512-463-6788 USCG DUTY: 956-592-0544 TPWD: 713-869-5001 TGLO: (800) 832-8224 NRDA: (512) 463 -9309 TCEQ: 956-778-5423 USFWS: 956-748-3607	23. Resources at Risk Atlas Priority High  Environmental <b>High</b>  Economic High	24. Width of inlet 295' in ft. 25. Water depth in ft. 2-4' 26. Current Slow 27. No. of Personnel 4
---	--	---

25. Booming Strategy <b>Recommendation</b> Protection boom of the entrance to La Palomas WMA. Exclude product from sensitive area.
---

AERIAL PHOTO	ON SITE PHOTO
	

29. Prepared By:	30. Reviewed by (PSC)	31. Reviewed by (OSC):
Assignment List	ICS 204 OS (Geographic Response Plan)	Project Updated:

"Response strategies may need to be modified to account for changes due to seasonality, weather conditions, spill characteristics, tides and any other considerations."