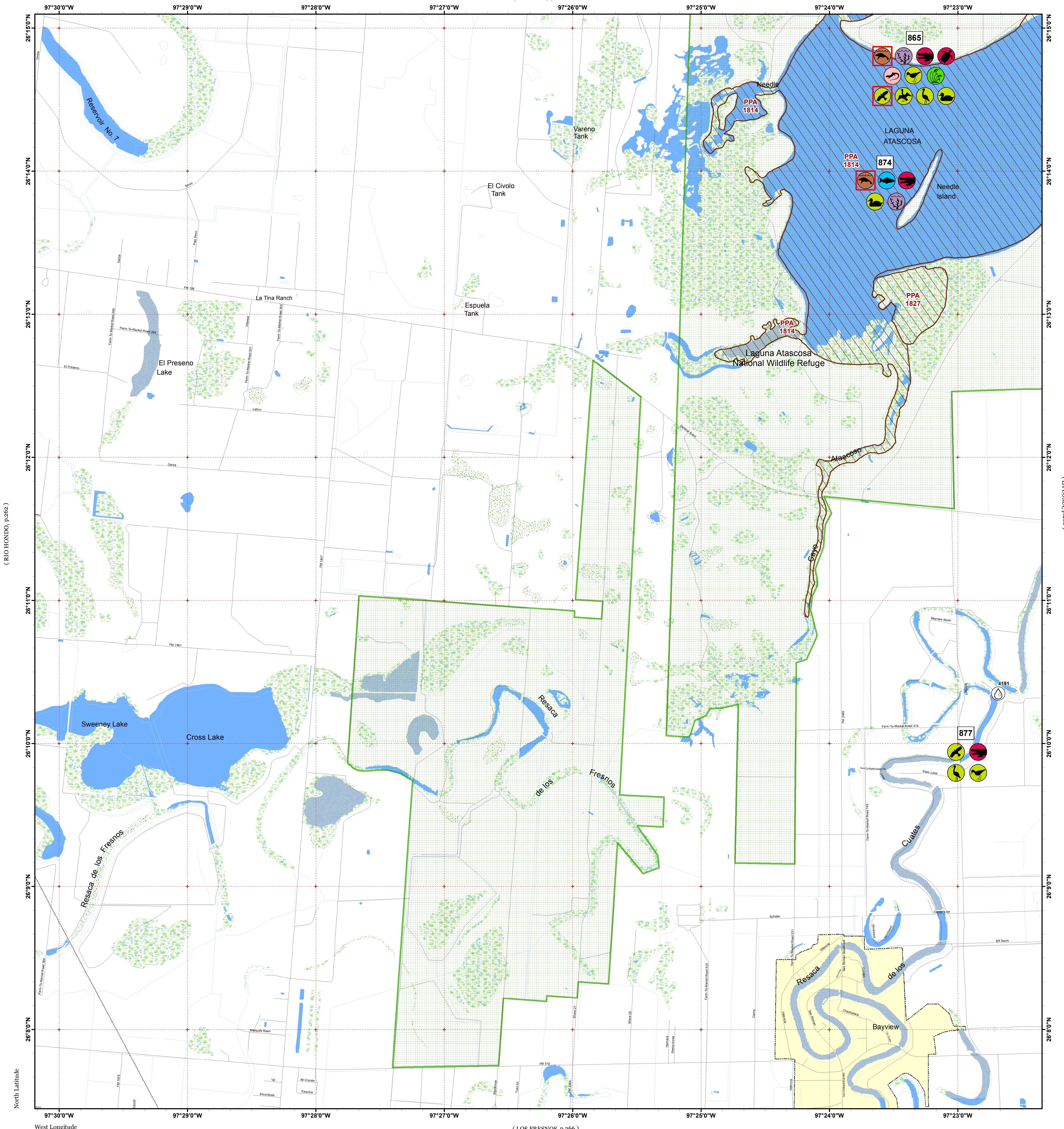


LAGUNA ATASCOSA

(LA LEONA, p.256)

Click Here or Scroll Down for Associated Map Data

Click on the Geographic Response Plan Target to View the ICS Form



(RIO HONDO, p.262)


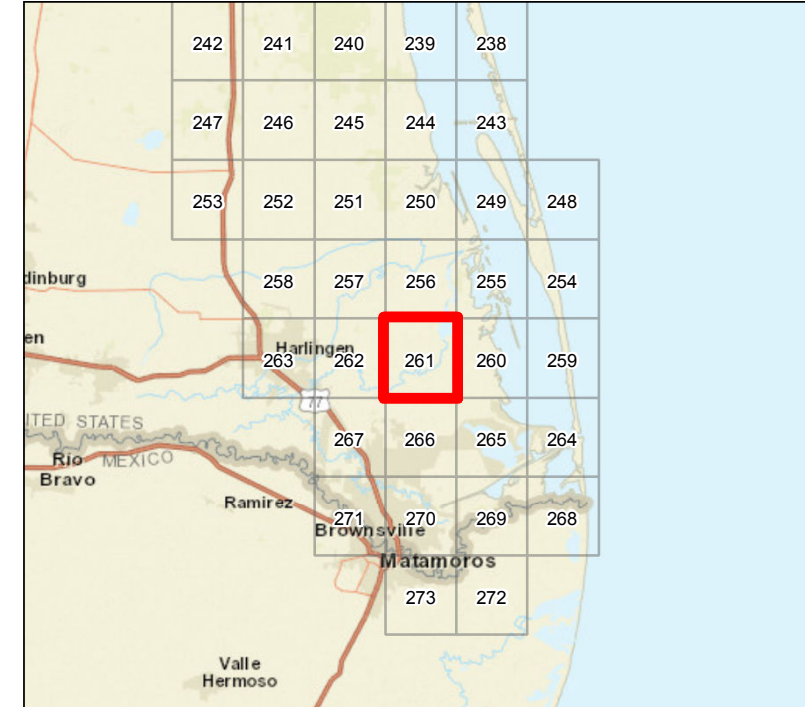
(COPUL VIVOCO, V)

North Latitude
West Longitude
(LOS FRESNOS, p.266)



Oil Spill Planning and Response Atlas
2016

The Texas General Land Office makes no representations or warranties regarding the accuracy or completeness of the information depicted on this map or the data from which it was produced. This map is not suitable for navigational purposes and does not purport to depict boundaries of private and public land.



Human Use Features

- Water Intake

Map Base Layers

- Railroads
- Road
- Wildlife Refuge
- Exposed Lake Shore
- Freshwater Marshes
- Swamps and Flooded Woodlands
- Willow Thickets
- Lake / Pond
- Perennial River
- County Boundary
- City Limits

Priority Protection Areas

- MEDIUM

Species Icons Within Map Quad

- Amphibian
- Plant
- Alligator
- Diving Bird
- Turtle
- Raptor
- Fish
- Raptor Endangered
- Fish T/E
- Shorebird
- Mammal T/E
- Wading
- Marsh
- Waterfowl

ENVIRONMENTAL SENSITIVITY INDEX

- 10D Mangroves and Woody Vegetation
- 10C Freshwater Swamps
- 10B Freshwater Marshes
- 10A Salt and Brackish Water Marshes
- 9 Sheltered Tidal Flats
- 8C Sheltered Rocky/Karst Shores
- 8D Sheltered Scarps
- 8B Sheltered Riprap Structures
- 8A Sheltered Solid Manmade Structures
- 7 Exposed Tidal Flats
- 6B Exposed Riprap Structures
- 6A Gravel or Shell Beaches
- 5 Mixed Sand and Gravel or Shell Beaches
- 4 Coarse-Grained Sand Beaches
- 3B Scarps and Steep Slopes in Sand
- 3A Fine-Grained Sand Beaches
- 2B Wave-Cut Clay Platforms
- 2A Scarps and Steep Slopes in Clay
- 1 Exposed Walls and Other Solid Structures

Quadrant: LAGUNA ATASCOSA

Map # :261

Biological Information for this quadrant represents known concentration areas of occurrence.

Habitat Priority Protection Areas

PPA ID	PRIORITY	POLY DESC	BIRDS RANK	BIRDS DESC	FISH DESC	FISH RANK	WETLANDS R	WETLANDS D
PPA1814	MEDIUM	Laguna Atascosa	HIGH	Waterfowl (canvasback, redhead, ruddy ducks)	Some nursery function; no sport fishing	LOW		Intermittent fresh to brackish lake; Ruppia, Chara, freshwater plants
PPA1827	MEDIUM	Marsh south of Needle Island	HIGH	Large numbers of geese and sandhill cranes			HIGH	Bulrush, Potamogeton spp.

Biological Resources

Bird

RARNUM	NAME	S	F	CONC	J	F	M	A	M	J	J	A	S	O	N	D	NESTING	LAYING	HATCHING	FLEDGING	
865	Migratory songbirds						X	X	X	X		X	X	X	X						
	Least grebe				X	X	X	X	X	X	X	X	X	X	X	X					
	Aplomado falcon		E	LOW	X	X	X	X	X	X	X	X	X	X	X	X					
	Shorebirds				X	X	X	X	X	X	X	X	X	X	X	X					
	Sandhill crane				X	X	X	X					X	X	X	X					
	Waterfowl				X	X	X	X	X	X	X	X	X	X	X	X					
Mottled duck	C				X	X	X	X	X	X	X	X	X	X	X		JAN-AUG	JAN-AUG	JAN-AUG	FEB-SEP	
874	Waterfowl				X	X	X	X	X	X	X	X	X	X	X	X					
	Geese				X	X	X	X						X	X	X					
	Redhead			HIGH	X	X	X	X	X					X	X	X					
	Canvasback				X	X	X	X						X	X	X					
American white pelican	C			X	X	X	X	X	X	X	X	X	X	X	X		FEB-AUG	FEB-AUG	FEB-AUG	MAR-SEP	
877	Osprey				X	X	X	X	X	X	X	X	X	X	X	X					
	Shorebirds				X	X	X	X	X	X	X	X	X	X	X	X					
	American avocet				X	X	X	X	X			X	X	X	X	X					
	Wading birds				X	X	X	X	X	X	X	X	X	X	X	X		MAR-JUL	MAR-JUL	MAR-JUL	MAR-AUG
	Black-necked stilt				X	X	X	X	X	X	X	X	X	X	X	X		APR-SEP	APR-SEP	APR-SEP	APR-SEP
	Wood stork				X	X	X	X	X	X	X	X	X	X	X	X					

Mammal

RARNUM	NAME	S	F	CONC	J	F	M	A	M	J	J	A	S	O	N	D	LARV/JUV	SPAWNING	MATING	CALVING
865	Ocelot		E	LOW	X	X	X	X	X	X	X	X	X	X	X	X				
874	West Indian manatee		E	LOW			X	X	X	X	X	X	X	X	X					

Reptile

RARNUM	NAME	S	F	CONC	J	F	M	A	M	J	J	A	S	O	N	D	NESTING	LAYING	HATCHING	LARV/JUV
865	American alligator				X	X	X	X	X	X	X	X	X	X	X	X	JUN-SEP	JUN-DEC	JUN-DEC	ALLYEAR
	Black-striped snake			LOW	X	X	X	X	X	X	X	X	X	X	X	X				
	Texas tortoise				X	X	X	X	X	X	X	X	X	X	X	X	JUN-JUL			
874	American alligator				X	X	X	X	X	X	X	X	X	X	X	X	JUN-SEP	JUN-DEC	JUN-DEC	ALLYEAR
877	American alligator				X	X	X	X	X	X	X	X	X	X	X	X	JUN-SEP	JUN-DEC	JUN-DEC	ALLYEAR

Human Use Resources

Water Intake	RARNUM	NAME	CONTACT	CONTACT INFO
	4191	BAYVIEW IRR DIST 11		