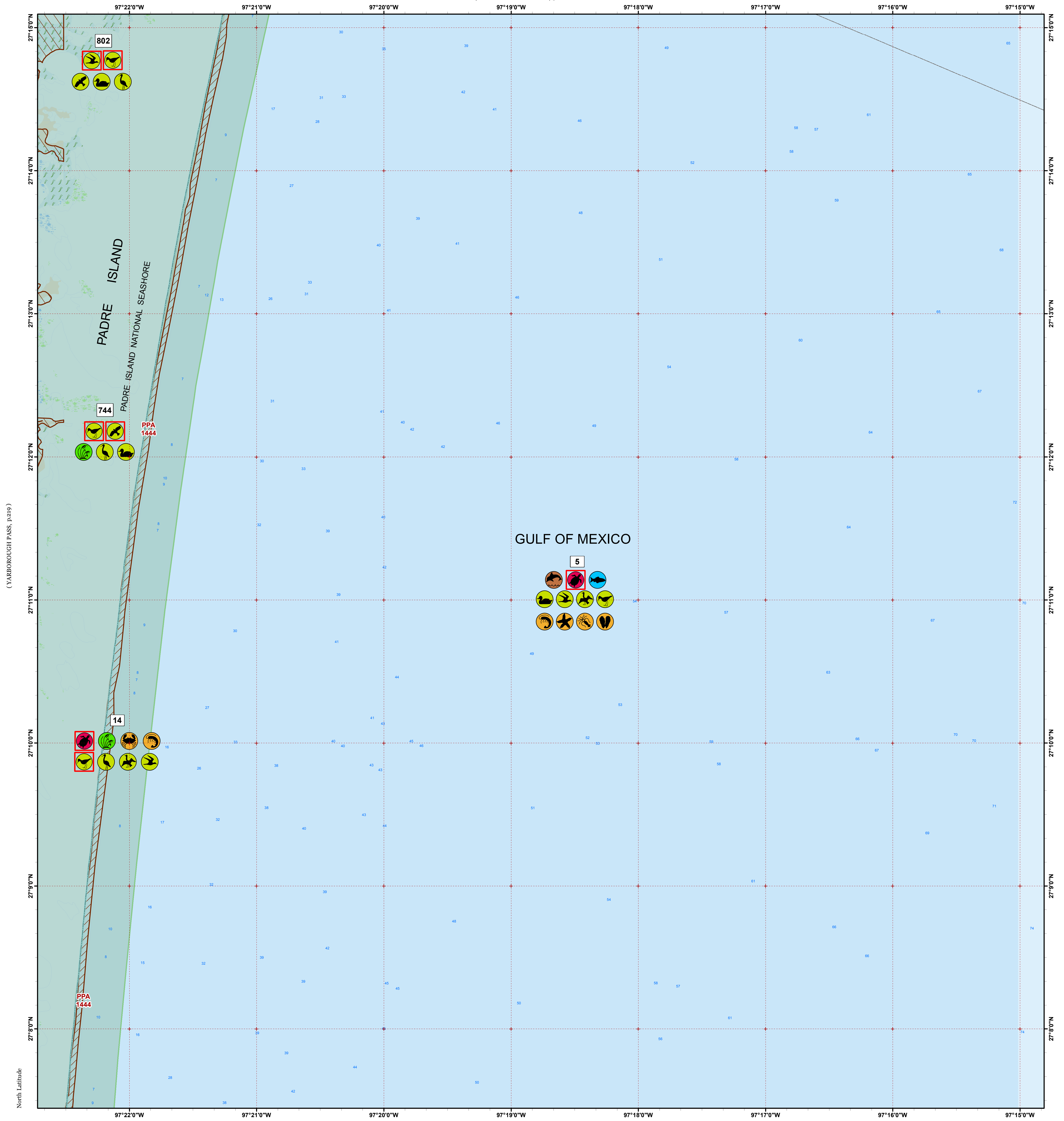


EAST OF YARBOROUGH PASS

Click Here or Scroll Down for Associated Map Data

Click on the Geographic Response Plan Target to View the ICS Form

(SOUTH BIRD ISLAND SE, p.212)



(YARBOROUGH PASS, p.210)

North Latitude

West Longitude


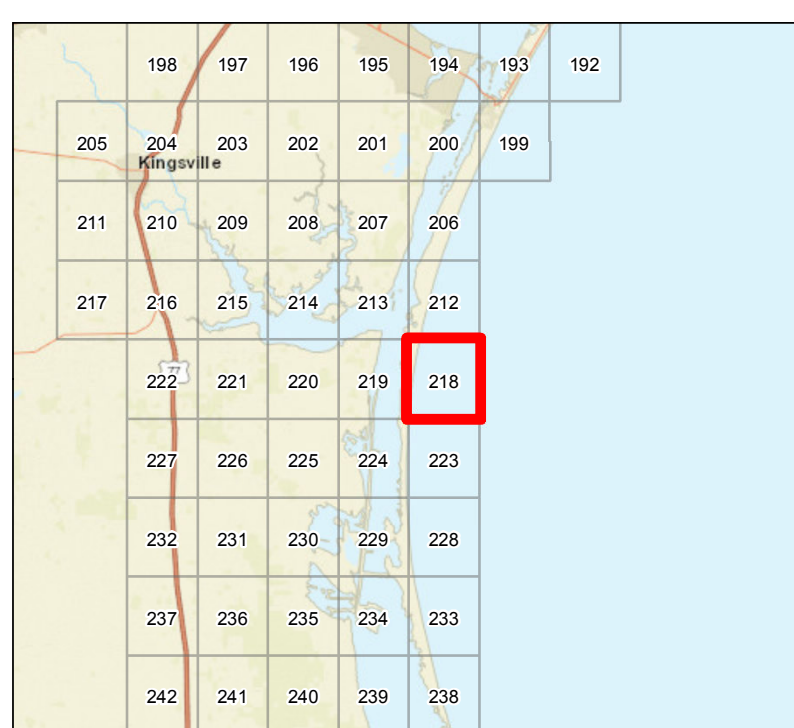
(EAST OF POTRERO CORTADO, p.223)



Oil Spill Planning and Response Atlas

2016

The Texas General Land Office makes no representations or warranties regarding the accuracy or completeness of the information depicted on this map or the data from which it was produced. This map is not suitable for navigational purposes and does not purport to depict boundaries of private and public land.



Depth Soundings in Feet

Human Use Features

Map Base Layers

- National Parks
- Estuarine Seagrass or Algae Bed
- Salt and Brackish Marshes
- Beach or Tidal Flat
- Marine Bottom
- Marine Shoreline
- Freshwater Marshes
- County Boundary

Priority Protection Areas

- HIGH
- MEDIUM

Species Icons Within Map Quad

- Turtle T/E
- Diving Bird
- Benthic Marine
- Bivalve
- Cephalopod
- Crab
- Echinoderms
- Shrimp
- Fish
- Dolphin
- Plant
- Gull/Tern
- Gull/Tern T/E
- Raptor
- Raptor Endangered
- Shorebird
- Shorebird Endangered
- Wading
- Waterfowl

ENVIRONMENTAL SENSITIVITY INDEX

- 10D Mangroves and Woody Vegetation
- 10C Freshwater Swamps
- 10B Freshwater Marshes
- 10A Salt and Brackish Water Marshes
- 9 Sheltered Tidal Flats
- 8C Sheltered Rocky/Karst Shores
- 8D Sheltered Scarps
- 8B Sheltered Riprap Structures
- 8A Sheltered Solid Manmade Structures
- 7 Exposed Tidal Flats
- 6B Exposed Riprap Structures
- 6A Gravel or Shell Beaches
- 5 Mixed Sand and Gravel or Shell Beaches
- 4 Coarse-Grained Sand Beaches
- 3B Scarps and Steep Slopes in Sand
- 3A Fine-Grained Sand Beaches
- 2B Wave-Cut Clay Platforms
- 2A Scarps and Steep Slopes in Clay
- 1 Exposed Walls and Other Solid Structures

Quadrant: EAST OF YARBOROUGH PASS

Map # :218

Biological Information for this quadrant represents known concentration areas of occurrence.

Habitat Priority Protection Areas

PPA ID	PRIORITY	POLY DESC	BIRDS RANK	BIRDS DESC	FISH DESC	FISH RANK	WETLANDS R	WETLANDS D
PPA1444	HIGH	Padre Island Gulf beach	HIGH	Shorebirds, piping plover, snowy plover, terns, pelicans; sea turtles				

Biological Resources

Bird

RARNUM	NAME	S	F	CONC	J	F	M	A	M	J	J	A	S	O	N	D	NESTING	LAYING	HATCHING	FLEDGING
14	Brown pelican				X	X	X	X	X	X	X	X	X	X	X	X	APR-SEP	APR-AUG	APR-AUG	APR-AUG
	Terns				X	X	X	X	X	X	X	X	X	X	X	X				
	Shorebirds				X	X	X	X	X	X	X	X	X	X	X	X				
	Ruddy turnstone				X	X	X	X	X				X	X	X	X				
	Sanderling				X	X	X	X	X			X	X	X	X	X				
	Red knot		T					X	X			X	X							
	Snowy plover				X	X	X	X	X	X	X	X	X	X	X	X	FEB-AUG	FEB-AUG	FEB-AUG	MAR-SEP
	Piping plover		T		X	X	X	X	X		X	X	X	X	X	X				
	American oystercatcher		C		X	X	X	X	X	X	X	X	X	X	X	X	FEB-AUG	MAY-AUG	MAY-AUG	MAY-SEP
	Long-billed curlew		C		X	X	X	X	X	X	X	X	X	X	X	X				
	Wading birds				X	X	X	X	X	X	X	X	X	X	X	X	MAR-JUL	MAR-JUL	MAR-JUL	MAR-AUG
Willet				X	X	X	X	X	X	X	X	X	X	X	X	APR-AUG	APR-AUG	APR-AUG	MAY-SEP	
5	Franklin's gull							X	X	X			X	X	X					
	Northern gannet				X	X	X	X						X	X	X				
	Black tern						X	X	X	X	X	X	X	X	X				JUL-JUN	
	Shorebirds				X	X	X	X	X	X	X	X	X	X	X	X				
744	Waterfowl				X	X	X	X	X	X	X	X	X	X	X	X				
	Aplomado falcon		E	LOW	X	X	X	X	X	X	X	X	X	X	X	X				
	Peregrine falcon				X	X	X	X	X				X	X	X	X				
	Shorebirds				X	X	X	X	X	X	X	X	X	X	X	X				
802	Red knot		T					X	X			X	X							
	Piping plover		T		X	X	X	X	X		X	X	X	X	X	X				
	Sandhill crane				X	X	X	X					X	X	X	X				
	Waterfowl				X	X	X	X	X	X	X	X	X	X	X	X				
	Least tern		E	1			X	X	X	X	X	X	X	X			APR-SEP	APR-SEP	MAY-SEP	MAY-SEP
	Forster's tern			6	X	X	X	X	X	X	X	X	X	X	X	X	MAR-AUG	MAR-AUG	MAR-AUG	MAR-SEP
	Peregrine falcon				X	X	X	X	X				X	X	X	X				
	Shorebirds			HIGH	X	X	X	X	X	X	X	X	X	X	X	X				
	Dunlin				X	X	X	X	X					X	X	X				
	Red knot		T					X	X			X	X							
	Western sandpiper		C		X	X	X	X			X	X	X	X	X	X				
Piping plover		T		X	X	X	X	X		X	X	X	X	X	X					
Dowitchers				X	X	X	X	X				X	X	X	X					
Long-billed curlew		C		X	X	X	X	X	X	X	X	X	X	X	X					
Wading birds				X	X	X	X	X	X	X	X	X	X	X	X	MAR-JUL	MAR-JUL	MAR-JUL	MAR-AUG	
Great blue heron			20	X	X	X	X	X	X	X	X	X	X	X	X	DEC-MAR	JAN-MAR	FEB-APR	MAR-MAY	
Reddish egret			HIGH	X	X	X	X	X	X	X	X	X	X	X	X	FEB-AUG	APR-AUG	APR-AUG	APR-SEP	
Redhead				X	X	X	X	X					X	X	X					

Fish

RARNUM	NAME	S	F	CONC	J	F	M	A	M	J	J	A	S	O	N	D	LARV/JUV	SPAWNING
5	Native fish community				X	X	X	X	X	X	X	X	X	X	X	X		
	Sharks				X	X	X	X	X	X	X	X	X	X	X	X		
	Striped anchovy				X	X	X	X	X	X	X	X	X	X	X	X		MAR-MAY
	Sheepshead				X	X	X	X	X	X	X	X	X	X	X	X	JAN-MAY	FEB-APR
	Silver seatrout				X	X	X	X	X	X	X	X	X	X	X	X		MAY-OCT
	Ladyfish							X	X	X	X	X	X	X				SEP-OCT
	Tarpon				X	X	X	X	X	X	X	X	X	X	X	X		APR-JUL
	Southern kingfish (whiting)				X	X	X	X	X	X	X	X	X	X	X	X		JUL-NOV
	Gulf kingfish				X	X	X	X	X	X	X	X	X	X	X	X		
	Star drum				X	X	X	X	X	X	X	X	X	X	X	X		
	Blennies				X	X	X	X	X	X	X	X	X	X	X	X		
	Snook				X	X	X	X	X	X	X	X	X	X	X	X		JUN-JUL
	Pigfish				X				X	X	X	X	X	X	X	X		MAR-APR
	Rays				X	X	X	X	X	X	X	X	X	X	X	X		
	Atlantic threadfin				X	X	X	X	X	X	X	X	X	X	X	X		DEC-APR
	Soles				X	X	X	X	X	X	X	X	X	X	X	X		
	Inshore lizardfish				X	X	X	X	X	X	X	X	X	X	X	X	ALLYEAR	ALLYEAR
	Florida pompano				X	X	X	X	X	X	X	X	X	X	X	X		FEB-OCT
	Crevalle jack				X	X	X	X	X	X	X	X	X	X	X	X	MAR-NOV	MAR-SEP
	Mackerels						X	X	X	X	X	X	X	X				
	Spanish mackerel				X	X	X	X	X	X	X	X	X	X	X	X		
	Sergeant major				X	X	X	X	X	X	X	X	X	X	X	X		ALLYEAR
	Gray triggerfish				X	X	X	X	X	X	X	X	X	X	X	X		OCT-DEC
	Blue runner				X	X	X	X	X	X	X	X	X	X	X	X	APR-AUG	JAN-AUG
	Atlantic spadefish				X	X	X	X	X	X	X	X	X	X	X	X		MAY-SEP
	Atlantic bumper				X	X	X	X	X	X	X	X	X	X	X	X		
	Little tunny				X	X	X	X	X	X	X	X	X	X	X	X		APR-NOV
	Grunts				X	X	X	X	X	X	X	X	X	X	X	X		
	Scaled sardine				X	X	X	X	X	X	X	X	X	X	X	X		FEB-JUL
	Gray snapper				X	X	X	X	X	X	X	X	X	X	X	X	APR-NOV	JUN-SEP
	Snappers				X	X	X	X	X	X	X	X	X	X	X	X		
	Goatfish				X	X	X	X	X	X	X	X	X	X	X	X		

Fish

RARNUM	NAME	S	F	CONC	J	F	M	A	M	J	J	A	S	O	N	D	LARV/JUV	SPAWNING
	Leatherjacket				X	X	X	X	X	X	X	X	X	X	X	X		
	Harvestfish				X	X	X	X	X	X	X	X	X	X	X	X		
	Gulf butterfish				X	X	X	X	X	X	X	X	X	X	X	X	ALLYEAR	
	Bluefish				X	X	X	X	X	X	X	X	X	X	X	X		SEP-NOV
	Atlantic moonfish				X	X	X	X	X	X	X	X	X	X	X	X		
	Groupers				X	X	X	X	X	X	X	X	X	X	X	X		
	Longspine porgy				X	X	X	X	X	X	X	X	X	X	X	X		
	Atlantic needlefish				X	X	X	X	X	X	X	X	X	X	X	X		JUN-AUG
	Permit				X	X	X	X	X	X	X	X	X	X	X	X		
	Atlantic cutlassfish				X	X	X	X	X	X	X	X	X	X	X	X		
	Southern hake				X	X	X	X	X	X	X	X	X	X	X	X		

Invertebrate

RARNUM	NAME	S	F	CONC	J	F	M	A	M	J	J	A	S	O	N	D	LARV/JUV	SPAWNING
14	Ghost crab				X	X	X	X	X	X	X	X	X	X	X	X		
	Ghost shrimp			HIGH	X	X	X	X	X	X	X	X	X	X	X	X		
5	Molluscs				X	X	X	X	X	X	X	X	X	X	X	X		
	Echinoderms				X	X	X	X	X	X	X	X	X	X	X	X		
	Cnidarians				X	X	X	X	X	X	X	X	X	X	X	X		
	Polychaetes				X	X	X	X	X	X	X	X	X	X	X	X		
	Mantis shrimp				X	X	X	X	X	X	X	X	X	X	X	X		
	Native shrimp and crab community				X	X	X	X	X	X	X	X	X	X	X	X		

Mammal

RARNUM	NAME	S	F	CONC	J	F	M	A	M	J	J	A	S	O	N	D	LARV/JUV	SPAWNING	MATING	CALVING
5	Bottlenose dolphin				X	X	X	X	X	X	X	X	X	X	X	X	MAR-MAY	JUL-AUG	JAN-DEC	JAN-DEC

Reptile

RARNUM	NAME	S	F	CONC	J	F	M	A	M	J	J	A	S	O	N	D	NESTING	LAYING	HATCHING	LARV/JUV
14	Loggerhead sea turtle		T		X	X	X	X	X	X	X	X	X	X	X	X	APR-AUG		MAY-OCT	ALLYEAR
	Green sea turtle		T		X	X	X	X	X	X	X	X	X	X	X	X	APR-AUG		MAY-OCT	ALLYEAR
	Kemp's ridley sea turtle		E		X	X	X	X	X	X	X	X	X	X	X	X	APR-AUG		MAY-OCT	ALLYEAR
5	Loggerhead sea turtle		T		X	X	X	X	X	X	X	X	X	X	X	X	APR-AUG		MAY-OCT	ALLYEAR
	Green sea turtle		T		X	X	X	X	X	X	X	X	X	X	X	X	APR-AUG		MAY-OCT	ALLYEAR
	Leatherback sea turtle		E	LOW	X	X	X	X	X	X	X	X	X	X	X	X				ALLYEAR
	Atlantic hawksbill sea turtle		E	LOW				X	X	X	X	X	X	X						APR-OCT
	Kemp's ridley sea turtle		E		X	X	X	X	X	X	X	X	X	X	X	X	APR-AUG		MAY-OCT	ALLYEAR