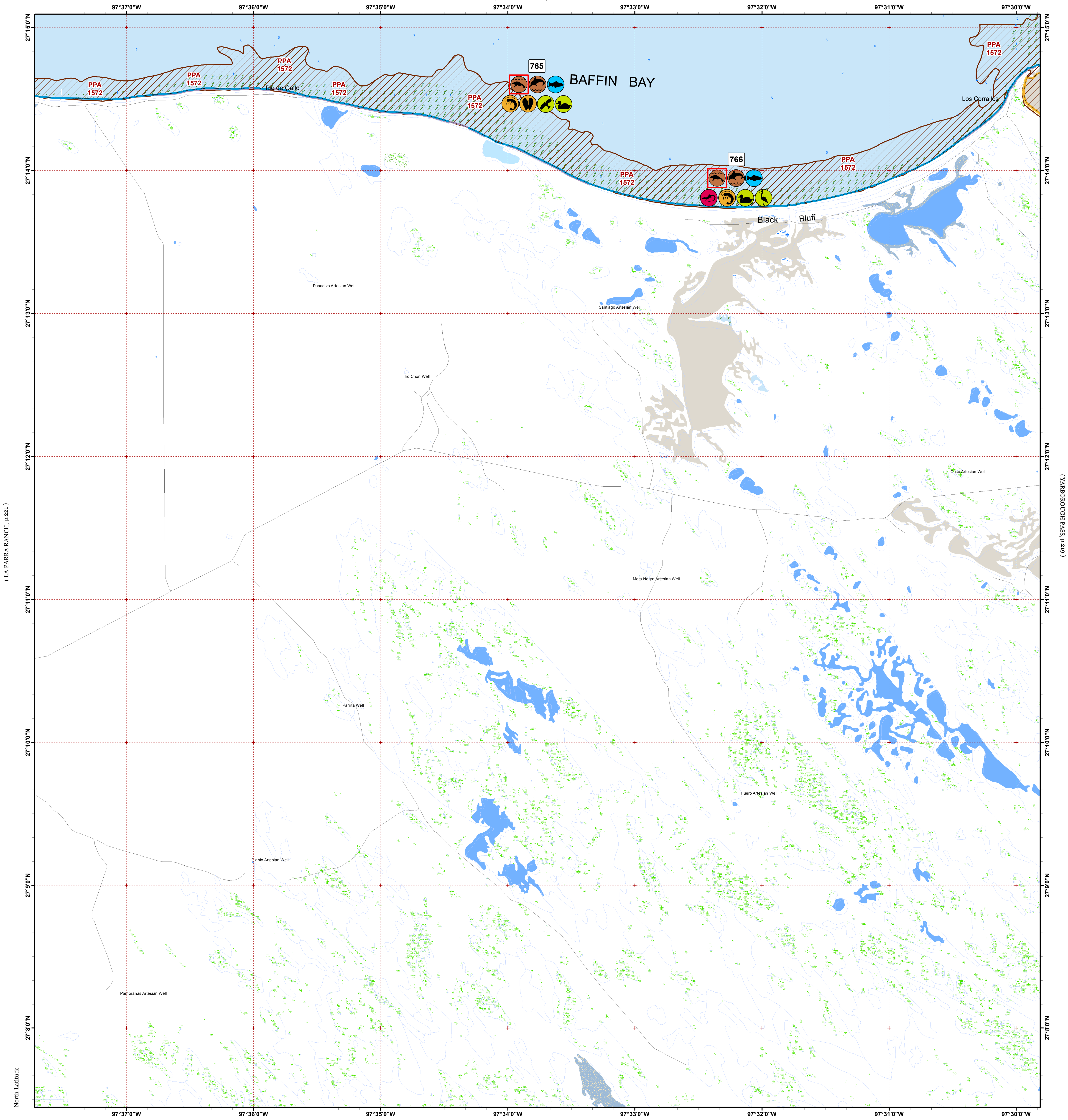


LA PARRA RANCH NE

(KLEBERG POINT, p.214)

[Click Here or Scroll Down for Associated Map Data](#)

Click on the Geographic Response Plan Target to View the ICS Form




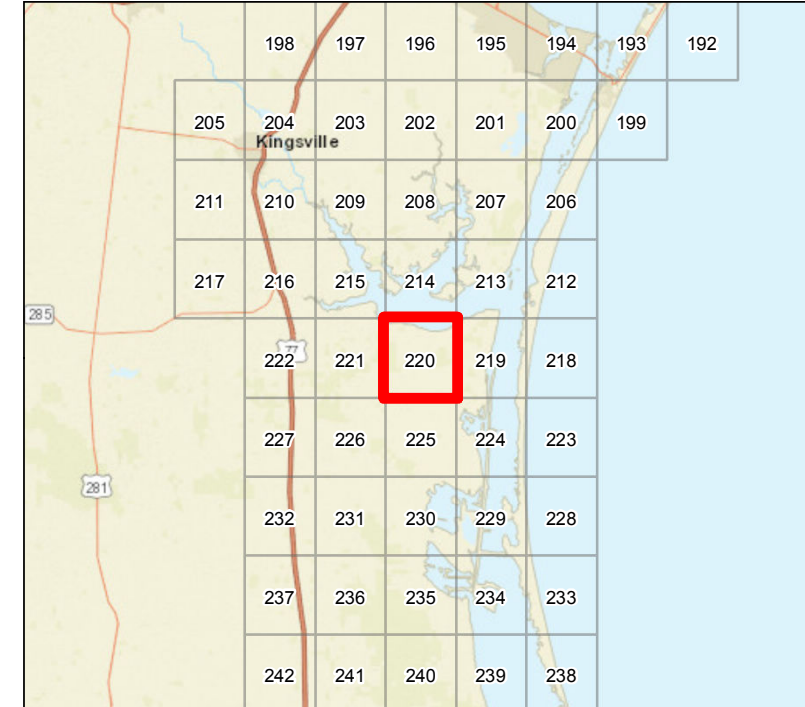
(LA PARRA RANCH, p.221)

(LA PARRA RANCH SE, p.225)



Oil Spill Planning and Response Atlas 2016

The Texas General Land Office makes no representations or warranties regarding the accuracy or completeness of the information depicted on this map or the data from which it was produced. This map is not suitable for navigational purposes and does not purport to depict boundaries of private and public land.



Human Use Features

- Road
- Estuarine Seagrass or Algae Bed
- Bays
- Salt and Brackish Marshes
- Beach or Tidal Flat
- Exposed Lake Shore
- Freshwater Marshes
- Willow Thickets
- Lake / Pond
- Tidally Influenced River
- County Boundary

Priority Protection Areas



Species Icons Within Map Quad

- Reptile
- Bivalve
- Shrimp
- Fish
- Fish T/E
- Dolphin
- Mammal T/E
- Raptor
- Wading
- Waterfowl

ENVIRONMENTAL SENSITIVITY INDEX

- 10D Mangroves and Woody Vegetation
- 10C Freshwater Swamps
- 10B Freshwater Marshes
- 10A Salt and Brackish Water Marshes
- 9 Sheltered Tidal Flats
- 8C Sheltered Rocky/Karst Shores
- 8D Sheltered Scarps
- 8B Sheltered Riprap Structures
- 8A Sheltered Solid Manmade Structures
- 7 Exposed Tidal Flats
- 6B Exposed Riprap Structures
- 6A Gravel or Shell Beaches
- 5 Mixed Sand and Gravel or Shell Beaches
- 4 Coarse-Grained Sand Beaches
- 3B Scraps and Steep Slopes in Sand
- 3A Fine-Grained Sand Beaches
- 2B Wave-Cut Clay Platforms
- 2A Scraps and Steep Slopes in Clay
- 1 Exposed Walls and Other Solid Structures

Quadrant: LA PARRA RANCH NE

Map # :220

Biological Information for this quadrant represents known concentration areas of occurrence.

Habitat Priority Protection Areas

PPA ID	PRIORITY	POLY DESC	BIRDS RANK	BIRDS DESC	FISH DESC	FISH RANK	WETLANDS R	WETLANDS D
PPA1572	HIGH	Laguna Madre and Baffin Bay seagrass beds with hardreef substrate	MEDIUM	Waterfowl feeding in seagrass areas.	Fish and invertebrate nursery with reef-associated invertebrate community (important amphipod sanctuary); sport fish	HIGH	HIGH	SAV: Halodule wrightii dominant with scattered Syringodium filiforme, Ruppia maritima and Halophila engelmannii, drift algae, serpulid reef substrate

Biological Resources

Bird

RARNUM	NAME	S	F	CONC	J	F	M	A	M	J	J	A	S	O	N	D	NESTING	LAYING	HATCHING	FLEDGING
765	Osprey				X	X	X	X	X	X	X	X	X	X	X	X				
	Waterfowl				X	X	X	X	X	X	X	X	X	X	X	X				
	Northern pintail	C			X	X	X	X					X	X	X	X				
	Lesser scaup			HIGH	X	X	X	X					X	X	X	X				
	Redhead				X	X	X	X	X					X	X	X				
766	Wading birds				X	X	X	X	X	X	X	X	X	X	X	X	MAR-JUL	MAR-JUL	MAR-JUL	MAR-AUG
	Waterfowl				X	X	X	X	X	X	X	X	X	X	X	X				

Fish

RARNUM	NAME	S	F	CONC	J	F	M	A	M	J	J	A	S	O	N	D	LARV/JUV	SPAWNING
765	Native fish community				X	X	X	X	X	X	X	X	X	X	X	X		
	Black drum			HIGH	X	X	X	X	X	X	X	X	X	X	X	X	ALLYEAR	DEC-MAY
766	Native fish community				X	X	X	X	X	X	X	X	X	X	X	X		
	Black drum				X	X	X	X	X	X	X	X	X	X	X	X	ALLYEAR	DEC-MAY

Invertebrate

RARNUM	NAME	S	F	CONC	J	F	M	A	M	J	J	A	S	O	N	D	LARV/JUV	SPAWNING
765	Dwarf surf clam				X	X	X	X	X	X	X	X	X	X	X	X		MAY-NOV
	Native shrimp and crab community				X	X	X	X	X	X	X	X	X	X	X	X		
766	Native shrimp and crab community				X	X	X	X	X	X	X	X	X	X	X	X		

Mammal

RARNUM	NAME	S	F	CONC	J	F	M	A	M	J	J	A	S	O	N	D	LARV/JUV	SPAWNING	MATING	CALVING
765	Bottlenose dolphin				X	X	X	X	X	X	X	X	X	X	X	X	MAR-MAY	JUL-AUG	JAN-DEC	JAN-DEC
	West Indian manatee		E	LOW			X	X	X	X	X	X	X	X	X					
766	Bottlenose dolphin				X	X	X	X	X	X	X	X	X	X	X	X	MAR-MAY	JUL-AUG	JAN-DEC	JAN-DEC
	West Indian manatee		E	LOW			X	X	X	X	X	X	X	X	X					

Reptile

RARNUM	NAME	S	F	CONC	J	F	M	A	M	J	J	A	S	O	N	D	NESTING	LAYING	HATCHING	LARV/JUV
766	Texas horned lizard				X	X	X	X	X	X	X	X	X	X	X	X				