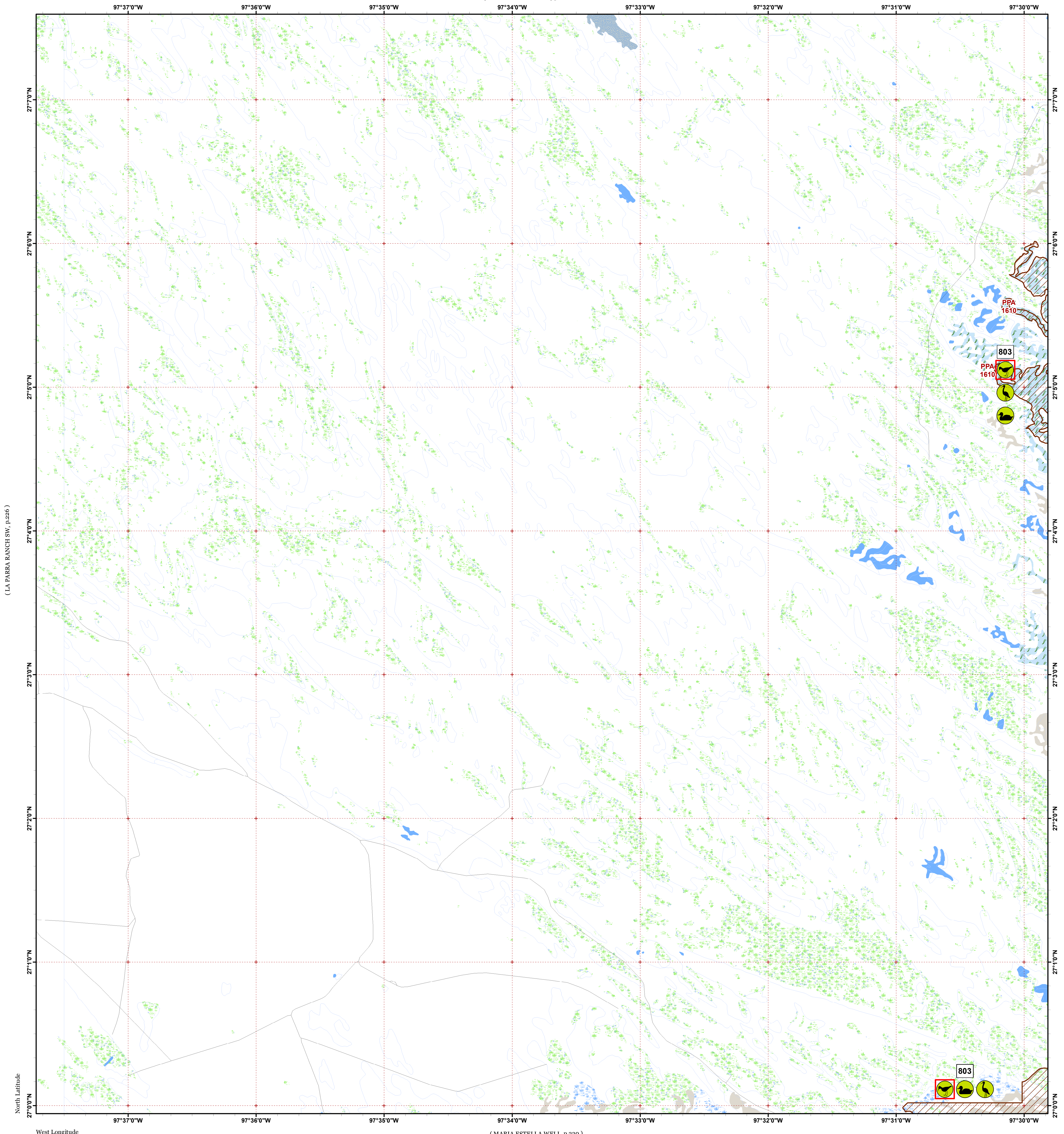


LA PARRA RANCH SE

(LA PARRA RANCH NE, p.220)

Click Here or Scroll Down for Associated Map Data

Click on the Geographic Response Plan Target to View the ICS Form




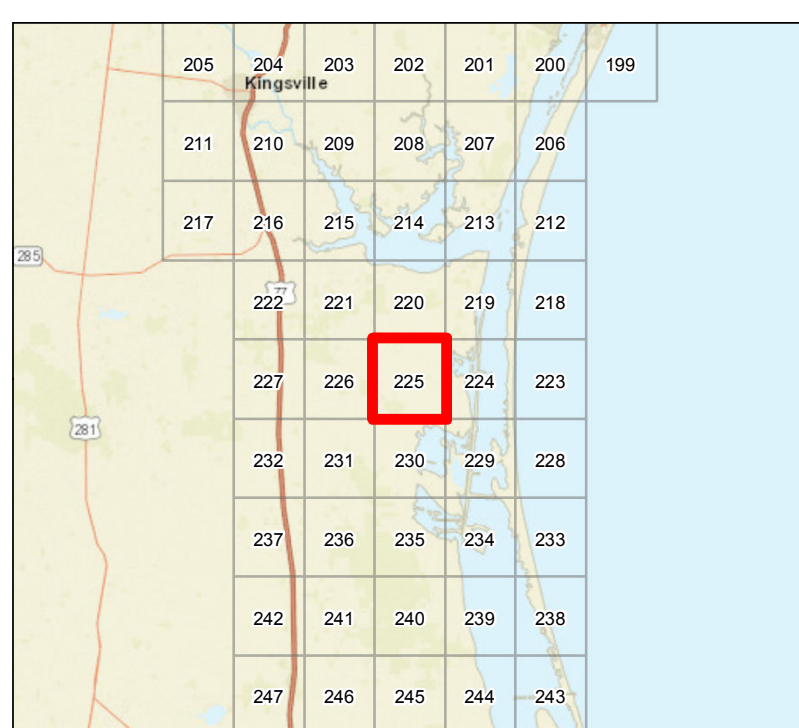
(LA PARRA RANCH SW, p.226)

(MARI ESTELLA WELL, p.230)



Oil Spill Planning and Response Atlas
2016

The Texas General Land Office makes no representations or warranties regarding the accuracy or completeness of the information depicted on this map or the data from which it was produced. This map is not suitable for navigational purposes and does not purport to depict boundaries of private and public land.



Human Use Features

Map Base Layers

- Road
- Estuarine Seagrass or Algae Bed
- Salt and Brackish Marshes
- Beach or Tidal Flat
- Exposed Lake Shore
- Freshwater Marshes
- Lake / Pond
- County Boundary

Priority Protection Areas



Species Icons Within Map Quad

- Shorebird
- Shorebird Endangered
- Wading
- Waterfowl

ENVIRONMENTAL SENSITIVITY INDEX

- 10D Mangroves and Woody Vegetation
- 10C Freshwater Swamps
- 10B Freshwater Marshes
- 10A Salt and Brackish Water Marshes
- 9 Sheltered Tidal Flats
- 8C Sheltered Rocky/Karst Shores
- 8D Sheltered Scarps
- 8B Sheltered Riprap Structures
- 8A Sheltered Solid Manmade Structures
- 7 Exposed Tidal Flats
- 6B Exposed Riprap Structures
- 6A Gravel or Shell Beaches
- 5 Mixed Sand and Gravel or Shell Beaches
- 4 Coarse-Grained Sand Beaches
- 3B Scarps and Steep Slopes in Sand
- 3A Fine-Grained Sand Beaches
- 2B Wave-Cut Clay Platforms
- 2A Scarps and Steep Slopes in Clay
- 1 Exposed Walls and Other Solid Structures

Quadrant: LA PARRA RANCH SE

Map # :225

Biological Information for this quadrant represents known concentration areas of occurrence.

Habitat Priority Protection Areas

PPA ID	PRIORITY	POLY DESC	BIRDS RANK	BIRDS DESC	FISH DESC	FISH RANK	WETLANDS R	WETLANDS D
PPA1610	HIGH	Land Cut mud flats east and west of ICWW	LOW	Some shorebird activity after infrequent inundation, including snowy plovers, and few piping plover. Peregrine falcon more frequent in east section of flats.			MEDIUM	Dense to low algal flats around oil channels after inundation; transitional marsh of Monanthochloe, Salicornia, and Borrchia in higher areas

Biological Resources

Bird

RARNUM	NAME	S	F	CONC	J	F	M	A	M	J	J	A	S	O	N	D	NESTING	LAYING	HATCHING	FLEDGING
803	Shorebirds				X	X	X	X	X	X	X	X	X	X	X	X				
	Red knot		T					X	X			X	X							
	Snowy plover				X	X	X	X	X	X	X	X	X	X	X	X	FEB-AUG	FEB-AUG	FEB-AUG	MAR-SEP
	Piping plover		T	LOW	X	X	X	X	X		X	X	X	X	X	X				
	Long-billed curlew	C			X	X	X	X	X	X	X	X	X	X	X	X				
	Reddish egret				X	X	X	X	X	X	X	X	X	X	X	X	FEB-AUG	APR-AUG	APR-AUG	APR-SEP
	Waterfowl				X	X	X	X	X	X	X	X	X	X	X	X				
	Redhead				X	X	X	X	X					X	X	X				